

SOUTH-CENTRAL CALIFORNIA STEELHEAD RECOVERY PLAN



**Southwest Regional Office
National Marine Fisheries Service
Long Beach, CA**

September 2013

DISCLAIMER

Recovery Plans identify recovery actions, based upon the best scientific and commercial data available, necessary for the protection and recovery of listed species. Recovery Plans published by the National Marine Fisheries Service (NMFS) are guidance documents, not regulatory documents; identification of an action to be implemented by any public or private party does not create a legal obligation beyond existing legal requirements. Recovery Plans do not necessarily represent the views, official positions or approval of any individuals or agencies involved in the plan formulation, other than NMFS. They represent the official position of NMFS only after they have been signed by the Assistant Administrator. Nothing in this plan should be construed as a commitment or requirement that any general agency obligate or pay funds in any one fiscal year in excess of appropriations made by Congress for that fiscal year in contravention of the Anti-Deficiency Act, 31 U.S.C 1341, or any other law or regulation. Approved Recovery Plans are subject to modification as warranted by new findings, changes in a species' status, and the completion of recovery actions.

LITERATURE CITATION:

This document should be cited as: National Marine Fisheries Service. 2012. Public Review Draft South-Central California Coast Steelhead Recovery Plan. Southwest Region, Protected Resources Division, Long Beach, California.

Cover Photograph: South-Central California Steelhead, San Carpoforo Creek, San Luis Obispo County, California April 17, 2007. Mark H. Capelli, South-Central/Southern California Steelhead Recovery Coordinator, National Marine Fisheries Service.

ADDITIONAL COPIES MAY BE OBTAINED FROM:

National Marine Fisheries Service
Protected Resources Division
501 West Ocean Blvd., Suite 4200, Long Beach, CA 90802
562-980-4000

Final recovery plans can be downloaded from the NMFS website:

<http://www.nmfs.noaa.gov/pr/recovery/plans.htm>

ACKNOWLEDGEMENTS:

NMFS wishes to thank and acknowledge Dr. David A. Boughton (NMFS's Southwest Fisheries Science Center, Sana Cruz) who chaired NMFS's South-Central/Southern California Steelhead Technical Recovery Team (TRT), and under whose leadership the scientific foundation and framework of the South-Central California Coast Steelhead Recovery Plan was developed.

Thanks also are due to the members of the TRT who contributed their time and expertise to the development of the National Marine Fisheries Service's Southwest Fisheries Science Center's Technical Memoranda that have extended our understanding of the distinctive biology and ecology of South-Central California steelhead: Dr. Peter B. Adams, Dr. Eric C. Anderson, Dr. Craig A. Fusaro, Dr. Edward A. Keller, Dr. Elise Kelley, Leo D. Lentsch, Dr. Jennifer L. Nielsen, Kathleen Y. Perry, Dr. Helen M. Regan, Dr. Jerry J. Smith, Dr. Camm C. Swift, Dr. Lisa C. Thompson, and Dr. Fred G. R. Watson. Mary L. Larson, Senior Fisheries Biologist with the California Department of Fish and Wildlife, Region 5, contributed materially to the TRT discussions. Jennifer Nelson, Environmental Scientist (Region 3 Steelhead Specialist), California Department of Fish and Wildlife and Dr. Robert G. Titus (Senior Environmental Scientist) California Department of Fish and Game, also provided valuable assistance throughout the recovery planning process.

Dr. John Carlos Garza and his colleagues on the Southwest Fisheries Science Center's Molecular Ecology Genetic Analysis Team have provided significant insights into the population structure and distribution of steelhead in South-Central California. Heidi Fish, Research Fish Biologist, and Associate Fisheries Biologist, Kerrie Pipal, with the Fisheries Ecology Division of the Southwest Fisheries Science Center, were instrumental in the collection of many of the fish samples used in this genetic work.

The Draft Recovery Plan also benefited from the independent scientific reviews of Dr. J. A. Hutchings, Dr. E. Eric Knudsen, and Dr. T. Potter, and from the co-manager and public comments received on the initial draft of the Recovery Plan. Dr. Scott D. Cooper, Department of Ecology, Evolution, and Marine Biology, University of California, Santa Barbara, and Dr. David Jacobs, Department of Ecology and Evolutionary Biology, University of California, Los Angeles, also provided valuable comments at various stages of the recovery planning process. NMFS also would like to acknowledge the staffs of NMFS's Southwest Regional offices for their review of the Draft Recovery Plan, particularly Jonathan M. Ambrose, Joyce E. Ambrosius, Devin M. Best, Joel M. Casagrande, Joseph C. Heublein, John P. McKeon, Anthony P. Spina, William L. Stevens, R. Craig Wingert. Charleen A. Gavette prepared the maps and compiled the data on the physical and land-use characteristics of the South-Central California Steelhead Recovery Planning Area. Laura Riley of the Pacific States Marine Fisheries Commission prepared the preliminary fish passage maps based on the California Department of Fish and Wildlife's Passage Assessment Data Base (subsequently up-dated by Charleen Gavette).

The South-Central California Coast Steelhead Recovery Plan has drawn on the work of Kier Associates - Fisheries and Watershed Professionals, and Hunt & Associates - Biological Consulting Services for the identification of threats and recovery actions. Paul D. Hoobyar and his staff at Watershed Initiatives effectively facilitated the workshops and public meetings on the threats and recovery actions elements of the Recovery Plan. Nancy Tosta and Kirsten Durance at Ross Strategic materially assisted with public hearing on the Recovery Plan

Finally, NMFS would like to recognize the many public officials and private individuals who have worked to preserve and recover South-Central California steelhead. The South-Central California Coast Steelhead Recovery Plan builds on the dedication of these individuals and their efforts to preserve a species whose varied life histories uniquely reflect the diverse aquatic and terrestrial habitats of South-Central California watersheds.

EXECUTIVE SUMMARY

The goal of this Recovery Plan is to prevent the extinction of South-Central California Coast steelhead (*Oncorhynchus mykiss*) in the wild and to ensure the long-term persistence of viable, self-sustaining, populations of steelhead distributed across the South-Central California Coast Steelhead (SCCCS) Distinct Population Segment (DPS). It is also the goal of this Recovery Plan to establish a sustainable South-Central California steelhead sport fishery through the restoration of a suite of viable steelhead populations across the SCCCPS DPS.

Recovery of the SCCCPS DPS will require the protection, restoration, and maintenance of a range of habitats throughout the DPS in order to allow the natural diversity of *O. mykiss* to be fully expressed (e.g., anadromous and resident forms, timing and frequency of runs, and dispersal between watersheds).

Status of South-Central California Coast Steelhead

Steelhead are the anadromous, or ocean going form of the species *Oncorhynchus mykiss*, with adults spawning in freshwater, and juveniles rearing in freshwater before migrating to the ocean to grow and sexually mature before returning as adults to reproduce in freshwater. Steelhead populations along the West Coast of North America have experienced substantial declines as a result of human activities such as water development, flood control programs, forestry practices, agricultural activities, mining, and urbanization that have degraded, simplified, and fragmented aquatic habitats. In South-Central California, near the southern limit of the range for anadromous *O. mykiss* in North America, it is estimated that annual average runs have declined dramatically from an estimated 25,000 returning adults historically, to currently less than 500 returning adults (Williams *et al.* 2011, Good *et al.* 2005, Helmbrecht and Boughton 2005, Boughton and Fish 2003). These historic annual run sizes varied significantly, perhaps by one or two orders of magnitude, depending on the annual

rainfall patterns and longer term oceanic and climatic cycles. The present annual run sizes, also exhibit large inter-annual fluctuations, although at much lower levels.

Steelhead along South-Central California Coast comprise a “distinct population segment” of the species *O. mykiss* that is ecologically discrete from the other populations of *O. mykiss* along the West Coast of North America. Under the U.S. Endangered Species Act of 1973 (ESA), this DPS qualifies for protection as a separate species. In 1997, the SCCCPS DPS - originally referred to as an Evolutionarily Significant Unit (ESU) - was listed as a “threatened” species - a species that is likely to become in danger of extinction within the foreseeable future throughout all or a significant portion of its range.



South-Central California Steelhead Angling Heritage - Salinas River c. 1940s.

Recovery Planning

The ESA mandates that the National Marine Fisheries Service (NMFS) develop and implement Recovery Plans for the conservation (recovery) of listed species. The development

and implementation of a Recovery Plan for the SCCCS DPS is considered vital to the continued persistence and recovery of anadromous *O. mykiss* in South-Central California. However, the development of a recovery plan is only the beginning of the recovery process. Implementation of recovery plans will require the development of site-specific and project specific information, and involvement of interested stake-holders to ensure that recovery actions are effective and sustainable.

The SCCCS DPS encompasses *O. mykiss* populations in watersheds from the Pajaro River (at the boundary between Santa Cruz and Monterey Counties) south to Arroyo Grande Creek (San Luis Obispo County). For recovery planning purposes, the South-Central California Coast Steelhead (SCCCS) Recovery Planning Area includes those portions of coastal watersheds that are seasonally accessible to anadromous *O. mykiss* entering from the ocean, including the upper portions of watersheds above anthropogenic fish passage barriers that historically contributed to the maintenance of anadromous populations.

Recovery plans developed under the ESA are guidance documents, not mandatory regulatory documents. However, the ESA envisions Recovery plans as the central organizing tool for guiding the recovery of listed species. Recovery plans also guide federal agencies in fulfilling their obligations under Section 7(a)(1) of the ESA, which calls on all federal agencies to “utilize their authorities in furtherance of the purposes of this Act by carrying out programs for the conservation of endangered species and threatened species.” In addition to outlining proactive measures to achieve species recovery, Recovery plans provide a context and framework for other provisions of the ESA with respect to federally listed species, including but not limited to consultations on federal agency activities under Section 7(a)(2) and the development of Habitat Conservation Plans in accordance with Section 10(a)(1)(B).

This Recovery Plan serves as a guideline for achieving recovery goals by describing the criteria by which NMFS would measure species recovery, the strategy to achieve recovery, and the recommended recovery actions necessary to achieve viable populations of steelhead within the SCCCS Recovery Planning Area.

Environmental Setting

The SCCCS Recovery Planning Area is dominated by a series of steep mountain range and coastal valleys and terraces. Watersheds within the region fall into two basic types: those characterized by short coastal streams draining mountain ranges immediately adjacent to the coast (*e.g.*, Santa Cruz and Santa Lucia Mountains), and those watersheds containing larger river systems that extend inland through gaps in the coastal ranges (*e.g.*, Pajaro and Salinas Rivers, and Arroyo Grande Creek).

The SCCCS Recovery Planning Area has a Mediterranean climate, with long dry summers and brief winters with short, sometimes intense cyclonic winter storms. Rainfall is restricted almost exclusively to the late fall, winter, and early spring months (November through May). Additionally, there is a wide disparity between winter rainfall from north to south, as well as between coastal plains and inland mountainous areas. Snow accumulation is generally small and of short duration, and does not typically contribute significantly to peak run-off in South-Central California watersheds. The SCCCS Recovery Planning Area is also subject to an El Niño/La Niña weather cycle that can significantly affect winter precipitation, causing highly variable rainfall and significant changes in oceanic conditions.

Base flows (average dry-season flows) in South-Central California watersheds are strongly influenced by groundwater which is transported to the surface through faults and fractured rock formations. Many rivers and streams in this region naturally exhibit interrupted base flow patterns (*i.e.*, alternating reaches with perennial and seasonal surface flow) controlled by

geologic formations, and the strongly seasonal precipitation pattern characteristic of a Mediterranean climate. Water temperatures are generally highest during summer months, but can be locally cooled by springs, seeps, and rising groundwater, creating refugia where conditions remain suitable for rearing salmonids, even during the summer.

Significant portions of the upper watersheds within the SCCC Recovery Planning Area are contained within the Los Padres National Forest (Monterey and Santa Lucia Ranger Districts). These forests are managed primarily for water production, recreation, and protection of native fish, wildlife, and botanical resources (with limited cattle grazing).

Urban development is concentrated in coastal areas and inland valleys, with the most extensive and densest urban development located within the Pajaro, Salinas, San Luis Obispo and Arroyo Grande watersheds. The SCCC Recovery Planning Area is home to more than 2.8 million people. Some coastal valleys and foothills are extensively developed with agriculture - principally row-crops, orchards, and vineyards (*e.g.*, Pajaro, Salinas and Arroyo Grande valleys).

Recovery Goals and Viability Criteria

The overarching goal of this Recovery Plan is recovery of the SCCC DPS and its removal from the Federal List of Endangered and Threatened Wildlife (50 C.F.R. 17.11). To achieve this goal, the ESA requires that Recovery plans, to the maximum extent practical, incorporate objective, measurable criteria that, when met, would result in a determination in accordance with the provisions of the ESA that the species be delisted (50 CFR 17.11 and 17.12). Recovery does not necessarily require restoring watersheds to a pre-development, pristine state, but restoring riverine functions to the point that they support viable populations of wild steelhead.

Recovery criteria are built upon viability criteria developed by NMFS's Technical Recovery Team (TRT) for the individual anadromous *O. mykiss* populations and the DPS as a whole. A **viable population** is defined as a population having a negligible risk (< 5%) of extinction due to threats from demographic variation, natural environmental variation, and genetic diversity changes over a 100-year time frame. A **viable DPS** is comprised of a sufficient number of viable populations spatially dispersed, but proximate enough to maintain long-term (1,000-year) persistence and evolutionary potential (McElhany *et al.* 2000). The viability criteria are intended to describe characteristics of the species, within its natural environment, necessary for both individual populations and the SCCC DPS as a whole to be viable, *i.e.*, persist over a specific period of time, regardless of other ongoing effects caused by human actions.

Recovery of the threatened SCCC DPS will require recovery of a minimum number of viable populations within each of four Biogeographic Population Groups (BPGs) within the SCCC Recovery Planning Area. Recovery of these individual populations is necessary to conserve the natural diversity (genetic, phenotypic, and behavioral), spatial distribution, and abundance of the species, and thus the long-term viability of the SCCC DPS. Each population must exhibit a set of biological characteristics (*e.g.*, minimum mean annual run size, persistence over variable oceanic conditions, spawner density, anadromous fraction, *etc.*) in order to be considered viable. (Boughton *et al.* 2007b).

To focus recovery efforts and facilitate the recovery of the species, the SCCC Recovery Plan identifies populations essential to meeting recovery goals and criteria (Core 1, 2, and 3 populations) in each of the four BPGs within the SCCC DPS, and prioritizes recovery actions for each of the watersheds within these BPGs (see Recovery Action Tables in Chapters 9-12).

Recovery Strategy

Restoring the diversity of steelhead habitats (and access to them) that was previously available to steelhead within coastal watershed is central to the recovery of the SCCCS DPS. Such a strategy aims to restore the natural selective regime under which steelhead evolved its diversity, and which is a key to the species' long-term survival.

Recovery of South-Central California steelhead will require effective implementation, as well as a scientifically based biological, recovery strategy. The framework for a durable implementation strategy involves two key principles: 1) solutions that focus on fundamental causes for watershed and river degradation, rather than short-term remedies; and 2) solutions that emphasize resilience in the face of projected climate change to ensure a sustainable future for both human communities and steelhead (Beechie *et al.* 2010, 1999; Boughton 2010a, Naiman 2005, Lubchenco 1998). Such a strategy:

- ❑ Looks for opportunities for sustainable water and land-use practices;
- ❑ Restores river and estuary processes that naturally sustain steelhead habitats;
- ❑ Provides diverse opportunities for steelhead within the natural range of ecological adaptability;
- ❑ Sustains ecosystem services for humans by reinforcing natural capital and the self-maintenance of watersheds and river systems; and
- ❑ Builds natural and societal adaptive capacity to deal with climate change.

A comprehensive strategic framework is necessary to serve as a guide to integrate the actions contributing to the goal of recovery of the SCCCS DPS. This strategic framework incorporates the concepts of viability at both the population and DPS levels, and the identification of threats and recovery actions for each of the four BPGs.

NMFS has identified core populations intended to serve as the foundation for the recovery of the species in the SCCCS Recovery Planning Area. Threats assessments for the species indicate that recovery actions related to the modification of existing fish passage barriers and changes in water storage and management regimes within certain rivers of the SCCCS Recovery Planning Area are essential to the recovery of the species. Extensive, high quality habitat exists above a large number of passage barriers in these river systems. These areas are currently not included within the SCCCS DPS as defined in the listing rule (71 FR 834). However, because these habitat areas comprise a majority of the prime steelhead spawning and rearing habitat within the species' natural range, they are a major focus of recovery actions.

Uncertainties remain regarding the level of recovery necessary to achieve population and DPS viability, therefore, additional research and monitoring of *O. mykiss* populations within the SCCCS Recovery Planning Area is an essential component of this Recovery Plan. As the Recovery Plan is implemented, additional information will become available to: (1) refine the viability criteria; (2) update and refine the threats assessment and related recovery actions; (3) determine whether individual threats have been abated or new threats have arisen; and (4) evaluate the overall viability of anadromous *O. mykiss* in the SCCCS Recovery Planning Area. Additionally, there will be a review of the recovery actions implemented and population and habitat responses to these actions during the 5-year status reviews of the DPS.

Recovery Actions

Restoring flows, access to spawning and rearing habitats, and instream habitat conditions (including estuarine conditions) necessary to support steelhead are the principal recovery actions identified in this Recovery Plan to restore the SCCCS DPS, and will require continuing active management in a region with

a large human population and extensively developed land-uses.

Many complex and inter-related biological, economic, social, and technological issues must be addressed in order to recover anadromous *O. mykiss* in the SCCCS DPS. Policy changes at the federal, state and local levels will likely be necessary to implement many of the recovery actions identified in this Recovery Plan. For example, without substantial strides in water conservation, efficiency, and re-use throughout South-Central California, flow conditions for anadromous salmonids will limit recovery. Similarly, recovery is unlikely without programs to restore properly functioning historic habitats such as estuaries, and access to upstream spawning and rearing habitat.

Many of the recovery actions identified in this Recovery Plan address watershed-wide processes which are also the focus of other local, state and federal programs (*e.g.*, wild-fire cycle, erosion and sedimentation, runoff and waste discharges) which will benefit a wide variety of native species (including other state and federally listed species, or species of special concern) by restoring natural ecosystem functions. Some of the listed species which co-occupy coastal watersheds with South-Central California steelhead include: Tidewater goby, Foothill yellow-legged frog, California least tern, California red-legged frog, Southwestern pond turtle, Arroyo toad, Least Bell's Vireo. Additionally, Pacific lamprey, another anadromous species occupying South-Central California watersheds, and whose numbers have declined significantly, can also be expected to benefit from many of the recovery actions identified in this Recovery Plan. Coordinating the implementation of recovery actions identified in this Recovery Plan with local, state and federal land use and water management programs, as well as private land owners and other interested stakeholders, is essential to the effective and timely recovery of the SCCCS DPS.

Restoration of steelhead habitats in coastal watersheds will also provide substantial benefits for human communities. These include, but are not limited to, improving and protecting the water quality of important surface and groundwater supplies, reducing damage from periodic flooding resulting from floodplain development, and controlling invasive exotic animal and plant species which can threaten water supplies and increase flooding risks. Restoring and maintaining ecologically functional watersheds also enhances important human uses of aquatic habitats occupied by steelhead; these include activities such as outdoor recreation, environmental education (at primary and secondary levels), field-based research of both physical and biological processes of coastal watersheds, aesthetic benefits, and the preservation of tribal and cultural heritage values.

The final category of benefits accruing to recovered salmon and steelhead populations involve the ongoing costs associated with maintaining populations that are at risk of extinction. Significant resources are spent annually by federal, state, local, and private entities to comply with the regulatory obligations that accompany species that are listed under the ESA. Important activities, such as water management for agriculture and urban uses, can be constrained to protect ESA listed species. As a result of these ESA related obligations, such as compliance with Section 7 requirements, the take prohibitions of Section 9, and the development of Section 10 Habitat Conservation Plans, a degree of uncertainty is often experienced by regulated entities. Recovering listed salmonid species will reduce the regulatory obligations imposed by the ESA, and allow land and water managers greater flexibility to optimize their activities, and reduce costs related to ESA protections.

Although the recovery of South-Central California steelhead is expected to be a long process, the TRT recommended certain actions that should be implemented as soon as possible

to help facilitate the recovery process for the SCCCS DPS. These include identifying a set of core populations on which to focus recovery efforts, protecting extant parts of inland populations, identifying refugia habitats, protecting and restoring estuaries, and collecting population data (Boughton *et al.* 2007b). Recovery actions for individual watersheds are identified in separate chapters covering the five BPGs within the SCCCS Recovery Planning Area (see Chapters 9-12).

Implementation and Recovery Action Cost Estimates

Implementation of this Recovery Plan will require a shift in societal attitudes, understanding, priorities, and practices. Many of the current land and water use practices that are detrimental to steelhead (particularly water supply and flood control programs) are not sustainable. Modification of these practices is necessary to both continue to meet the needs of the human communities of South-Central California and restore the habitats upon which viable steelhead populations depend.

Since the listing of South-Central California steelhead as threatened in 1997, efforts have accelerated to change many unsustainable water and land-use practices; however a great deal more needs to be done before steelhead are recovered and ultimately removed from the list of federally endangered or threatened species.

Investment in the recovery of South-Central California steelhead will provide economic and societal as well as environmental benefits. Monetary investments in watershed restoration projects can benefit the economy in multiple ways. These include stimulating the economy directly through the employment of workers, contractors and consultants, and the expenditure of wages and restoration dollars for the purchase of goods and services. Habitat restoration projects have been found to stimulate job creation at a level comparable to traditional infrastructure investments such as mass transit, roads, or water projects

(Sunderstrom *et al.* 2011, Nielsen-Pincus and Moseley 2010, Meyer Resources Inc., 1988). In addition, viable salmonid populations provide ongoing direct and indirect economic benefits as a natural resource base for angling, outdoor recreation, and tourist related activities. Dollars spent on steelhead recovery have the potential to generate significant new dollars for local, state, federal and tribal economies.

Perhaps the largest direct economic returns resulting from recovered anadromous salmonids are associated with angling. On average 1.6 million anglers fish the Pacific region annually (Oregon, Washington and California) and 6 million fishing trips were taken annually between 2004 and 2006 (National Marine Fisheries Service 2010b). Most of these trips were taken in California and most of the anglers live in California. Projections of the economic and jobs impacts of restored salmon and steelhead fisheries for California have been estimated from \$118 million to \$5 billion dollars, and supporting thousands of jobs (Michael 2010, Southwick Associates 2009; see also, Meyer Resources, Inc. 1988).

Estimating total cost to recovery in the SCCCS Recovery Planning Area is challenging for a variety of reasons. These include the need to 1) refine recovery criteria; 2) complete investigations such as barrier inventories and assessments, and habitat typing surveys in the core populations; 3) identify flow regimes for individual watersheds; and 4) develop site-specific designs and plans to carry out individual recovery actions. Additionally, the biological response of steelhead to many of the recovery actions is uncertain and will require extensive monitoring. The recovery action tables (Tables 9-4 through 13-13) for each BPG within the SCCCS Recovery Planning Area includes a preliminary estimate of the costs of individual recovery actions, based on the general recovery action descriptions contained in Chapter 8, Summary of DPS-Wide Recovery Actions, Table 8.2 (Recovery Actions Glossary).

Costs estimates have been provided wherever possible, but in some cases where the uncertainties regarding the exact nature of the recovery actions is unknown (*e.g.*, complete barrier removal versus modification), these costs estimates can only be provided after site-specific investigations are completed. Estimating the total cost to recovery is further complicated because achieving recovery will be a long-term effort, involving multiple decades. Based upon the costs of individual recovery actions identified it estimated that the cost of implementing recovery actions throughout the SCCCS Recovery Planning Area will be born over the next 80 to 100 years, though many of smaller scale recovery actions are projected to be completed in a much shorter time-frame. Appendix E (Estimated Costs of Recovery Actions) of the Recovery Plan contains estimates for categories of typical watershed restoration activities; it also identifies a variety of local, state, and federal funding sources to support the implementation of recovery actions

Many of the recovery actions identified in the recovery action tables are intended to restore basic ecosystem processes and functions. As a result, many of these recovery actions will be, or already have been, initiated by local, state and federal agencies, as well as non-governmental organizations and other private entities as a part of their local or regional environmental protection efforts. Recovery actions may be eligible for funding from multiple funding sources at the federal, state, and local levels. Many of these grant programs also offer technical assistance, including project planning, design, permitting, and monitoring. Regional personnel with NMFS, California Department of Fish and Wildlife, and the U.S. Fish and Wildlife Service can also provide assistance and current information on the status of individual grant programs. Appendix E provides a list of federal, state, and local funding sources. In weighing the costs and benefits of recovery, the multiple long-term benefits derived from short-term costs must be considered in any assessment. South-Central California steelhead recovery should

therefore be viewed as an opportunity to diversify and strengthen the regional economy while enhancing the quality of life for present and future generations.

Recovery Partners

Recovery of South-Central California steelhead is dependent on the cooperation of a variety of local, state, and federal partners, including private landowners, and non-governmental organizations working at the community and regional level. The implementation of recovery actions by these parties will require in some cases streamlining environmental review and regulatory processes to reduce costs and create incentives to landowners, non-governmental organizations, and managers undertaking recovery actions. This Recovery Plan builds on the restoration efforts which have already been made by a wide variety of local, state, and federal agencies, as well as important work undertaken by private landowners and non-governmental agencies.

Recovery of South-Central California steelhead depends most fundamentally on a shared vision of the future. Such a vision would include a set of rehabilitated watersheds, rivers, and estuaries which support steelhead and other native species over the long-term, efficiently sustain ecological services for people, and allow river systems to respond to climate change.

A shared vision for the future can align interests and encourage cooperation that, in turn, has the potential to improve rather than undermine the adaptive capacity of public resources such as functioning watersheds and river systems.

The construction of a shared vision for South-Central California steelhead will require a number of basic institutional arrangements: 1) a deliberative forum (or set of forums) where interested stakeholders, including non-governmental organizations, can share experiences and ideas; 2) information networks that allow stakeholders to disseminate information with a broad array of interested and

effected parties; and 3) the development and maintenance of trust and reciprocity that allows meaningful deliberation on inherently complex and contentious issues.



Technical Recovery Team Members – Pajaro River 2006

Achieving recovery of South-Central California steelhead will also require a number of coordinated activities, including implementation of strategic and threat-specific recovery actions, monitoring of the existing population's response to recovery actions, and further research into the diverse life history patterns and adaptations of *O. mykiss* to a semi-arid and highly dynamic environment (including the ecological relationship between anadromous and non-anadromous life history patterns).

Effective implementation of recovery actions will entail: 1) development of cooperative relationships with private land owners, non-governmental organizations, special districts, and local governments with direct control and responsibilities over non-federal land-use practices to maximize recovery opportunities; 2) participation in the land use and water planning and regulatory processes of local, regional, state, and federal agencies to integrate recovery efforts into the full range of land and water use planning; 3) close cooperation with state resource agencies such as the California Department of Fish and Wildlife, California Coastal Commission, CalTrans, California Department of Parks and Recreation, State Water Resources Control Board, and Regional Water Quality Control Boards, and University Cooperative Extension to ensure consistency of recovery efforts; and 4) partnering with federal

resource agencies, including the U.S. Forest Service, U.S. Fish and Wildlife Service, National Park Service, U.S. Bureau of Reclamation, U.S. Bureau of Land Management, U.S. Army Corps of Engineers, U.S. Department of Transportation, U.S. Department of Defense, and the U.S. Environmental Protection Agency, and U.S. Natural Resource Conservation Service.

NMFS intends to promote the Recovery Plan and provide needed technical information and assistance to entities responsible for activities that may impact the species' recovery, including implementation of high priority recovery actions. Additionally it will be important to work with cities and counties to incorporate protective measures consistent with recovery objectives in their General Plans and Local Coastal Plans. NMFS also intends to work with state and federal regional entities on regional planning efforts such U.S. Forest Service Land Resource Management Plans, State Park General Plans, Regional Water Control Board Basin Plans (including Integrated Regional Water Management Planning efforts), and Local Coastal Plans.

Estimated Time to Recovery and Delisting

Given the scope and complexity of the threats and recovery actions identified within the SCCCS Recovery Planning, the time to full recovery can be provisionally estimated to vary from 80 to 100 years. Delays in the completion of recovery actions, time for habitats to respond to recovery actions, or the species' response to recovery actions would lengthen the time to recovery. A modification of the provisional population or DPS viability criteria resulting in smaller run-sizes, or the number or distribution of recovered populations, could shorten the time to recovery.

TABLE OF CONTENTS

EXECUTIVE SUMMARY	xiii
Status of South-Central California Coast Steelhead	xiii
Recovery Planning	xiii
Environmental Setting	xiv
Recovery Goals and Viability Criteria.....	xv
Recovery Strategy.....	xvi
Recovery Actions.....	xvi
Implementation and Cost Estimates.....	xviii
Recovery Partners.....	xx
Estimated Time to Recovery and Delisting	xx
1. INTRODUCTION	1-1
1.1 South-Central California Coast Steelhead at Risk	1-1
1.2 South-Central California Coast Steelhead Listing History.....	1-3
1.3 Designated Critical Habitat	1-4
1.4 The Recovery Planning Process.....	1-5
1.4.1 South-Central California Coast Steelhead Technical Recovery Team	1-8
1.4.2 Public Participation	1-8
2. STEELHEAD BIOLOGY AND ECOLOGY	2-1
2.1 Species Taxonomy and Life History.....	2-1
2.2 Species Freshwater Distribution and Population Structure.....	2-5
2.3 Species Abundance	2-10
2.4 Species Genetic Structure and Diversity	2-14
2.5 Habitat Characteristics of the South-Central California Coast Steelhead Recovery Planning	2-15
2.6 South-Central California Coast Steelhead Freshwater Life Cycle Habitat Use	2-17
3. FACTORS CONTRIBUTING TO DECLINE AND FEDERAL LISTING	3-1
3.0 Introduction	3-1
3.1 Factor 1: Present or Threatened Destruction, Modification or Curtailment of Habitat or Range.....	3-2

3.2 Factor 2: Over-Utilization for Commercial, Recreational, Scientific, or Educational Purposes.....	3-3
3.3 Factor 3: Disease and Predation.....	3-4
3.4 Factor 4: Inadequacy of Existing Regulatory Mechanisms.....	3-5
3.4.1 Federal Mechanisms.....	3-5
3.4.2 Non-Federal Mechanisms.....	3-6
3.5 Factor 5: Other Natural or Human-Made Factors Affecting Continued Existence.....	3-7
3.5.1 Environmental Variability.....	3-7
3.5.2 Stocking Programs.....	3-7
4. CURRENT DPS-LEVEL THREATS ASSESSMENT.....	4-1
4.0 Introduction.....	4-1
4.1 Threats Assessment Process.....	4-2
4.2 Current DPS-Wide Threats Assessment Summary.....	4-3
4.2.1 Dams, Surface Water Diversions and Groundwater Extraction.....	4-4
4.2.2 Agricultural and Urban Development, Roads, and Other Passage Impediments.....	4-5
4.2.3 Flood Control, Levees and Channelization.....	4-5
4.2.4 Non-Native Species.....	4-6
4.2.5 Estuarine Loss.....	4-7
4.2.6 Marine Environment Threats.....	4-10
4.2.7 Natural Environmental Variability.....	4-11
4.2.8 Pesticide Use.....	4-12
5. South-Central California Coast Steelhead and Climate Change.....	5-1
5.0 Introduction.....	5-1
5.1 Projected Climate Changes.....	5-2
5.1.1 Terrestrial and Freshwater Environment.....	5-2
5.1.2 Marine Environment.....	5-5
5.2 Climate Influences on Steelhead.....	5-10
5.2.1 Steelhead Life History and Habitats.....	5-10
5.2.2 Life History Pathways.....	5-11
5.2.3 Environmental Opportunities and Habitat Diversity.....	5-11
5.2.4 Habitat Forming Processes.....	5-12
5.2.5 Spatial Connectivity and Timing.....	5-13
5.3 Recovery Planning for South-Central California Climate Change.....	5-13

5.3.1 Core Principles.....	5-13
6. STEELHEAD RECOVERY GOALS, OBJECTIVES & CRITERIA	6-1
6.1 DPS Recovery Goal.....	6-1
6.2 DPS Recovery Objectives	6-1
6.3 Recovery Criteria.....	6-2
6.3.1 Biological Recovery Criteria	6-3
6.3.1.1 Discussion of Population-Level Recovery Criteria	6-5
6.3.1.2 DPS-Level Recovery Criteria	6-8
6.4 Threats Abatement Criteria.....	6-10
7. STEELHEAD RECOVERY STRATEGY.....	7-1
7.0 Introduction	7-1
7.1 Achieving Recovery	7-2
7.2 Core Populations.....	7-5
7.3 Critical Recovery Actions	7-8
7.4 Restoring Steelhead Access to Historical Habitats that are Currently Inaccessible and Unoccupied by the Species.....	7-15
7.5 Restoring Flows to Historical Habitats that are Currently impacted by Dams, Diversion, and Groundwater Extraction.....	7-19
7.6 Recovery Strategies to Address Climate Change and Marine Environment Variability.....	7-24
7.7 Critical Research Needs for Recovery	7-24
8. SUMMARY OF DPS-WIDE RECOVERY ACTIONS	8-1
8.0 Introduction	8-1
8.1 DPS-Wide Recovery Actions.....	8-2
8.2 Recovery Action Narratives	8-4
8.3 Conservation Hatcheries	8-11
8.3.1 Recovery Role of Conservation Hatcheries	8-11
8.3.2 Basic Elements of a Conservation Hatchery Program	8-12
8.3.3 Considerations for Establishing a Conservation Hatchery Program	8-13
8.4. Estimated Time to Recovery and Delisting	8-14
9. INTERIOR COAST RANGE BIOGEOGRAPHIC POPULATION GROUP.....	9-1
9.1 Location and Physical Characteristics.....	9-1
9.2 Land Use.....	9-4
9.3 Current Watershed Conditions	9-7

9.4 Threats and Threat Sources	9-11
9.5 Summary	9-15
10. CARMEL RIVER BASIN BIOGEOGRAPHIC POPULATION GROUP	10-1
10.1 Location and Physical Characteristics.....	10-1
10.2 Land Use.....	10-2
10.3 Current Watershed Conditions.....	10-7
10.4 Threats and Threat Sources	10-10
10.5 Summary	10-16
11. BIG SUR COAST BIOGEOGRAPHIC POPULATION GROUP.....	11-1
11.1 Location and Physical Characteristics.....	11-1
11.2 Land Use.....	11-2
11.3 Current Watershed Conditions.....	11-5
11.4 Threats and Threat Sources	11-7
11.5 Summary	11-11
12. SAN LUIS OBISPO TERRACE BIOGEOGRAPHIC POPULATION GROUP	12-1
12.1 Location and Physical Characteristics.....	12-1
12.2 Land Use.....	12-4
12.3 Current Watershed Conditions.....	12-9
12.4 Threats and Threat Sources	12-12
12.5 Summary	12-18
13. SOUTH-CENTRAL CALIFORNIA COAST STEELHEAD RESEARCH, MONITORING AND ADAPTIVE MANAGEMENT.....	13-1
13.1 Introduction.....	13-1
13.1.1 South-Central California Coast Steelhead Research.....	13-1
13.2 Viability Criteria	13-2
13.2.1 Population-Level Criteria.....	13-2
13.2.2 ESU/DPS-Level Criteria	13-4
13.3 Research Focus: Anadromy, Population Structure, and Climate Change ..	13-5
13.3.1 Identify Ecological Factors that Promote Anadromy	13-5
13.3.2 Reliability of Migration Corridors	13-7
13.3.3 Steelhead-Promoting Nursery Habitats.....	13-7
13.3.4 Comparative Evaluation of Seasonal Lagoons.....	13-10

13.3.5 Potential Nursery Role of Mainstem Habitats.....	13-10
13.3.6 Potential Positive Roles of Intermittent Creeks.....	13-11
13.3.7 Spawner Density as an Indicator of Viability.....	13-12
13.3.8 Clarify Population Structure.....	13-12
13.3.9 Partial Migration and Life History Crossovers.....	13-13
13.3.10 Rates of Dispersal Between Watersheds.....	13-16
13.3.11 Revision of Population Viability Targets.....	13-16
13.4 Monitoring Progress Toward Recovery Goals.....	13-17
13.4.1 Strategy for Monitoring Steelhead in South-Central California Coast.....	13-17
13.4.2 Monitoring Protocols.....	13-20
13.4.2.1 Counting at Fish Ladders.....	13-20
13.4.2.2 Redd Counts.....	13-20
13.4.2.3 Monitoring runs using the DIDSON Acoustic Camera ..	13-21
13.4.2.4 Tagging Juveniles and Monitoring Migrants (T-JAMM 4design)	13-21
13.4.2.5 Sampling Young-of-the-Year Otoliths (YOYO design) ...	13-22
13.5 Adaptive Management: Learning From Recovery Efforts	13-22
13.5.1 Elements of an Adaptive Management Program.....	13-23
14. IMPLEMENTATION BY NMFS.....	14-1
14.1 Integration of Recovery into NMFS Actions	14-1
14.1.1 Work with Constituents and Partners.....	14-2
14.1.2 Funding Implementation of Recovery Plans.....	14-3
14.2 Ongoing Regulatory Practices.....	14-3
14.2.1 ESA Section 4.....	14-4
14.2.2 ESA Section 5.....	14-4
14.2.3 ESA Section 7.....	14-4
14.2.3.1 Section 7(a)(1).....	14-4
14.2.3.2 Section 7(a)(2).....	14-5
14.2.4 ESA Section 9.....	14-6
14.2.5 ESA Section 10.....	14-7
14.2.5.1 Section 10(a)(1)(A) Research Permits.....	14-7
14.2.5.2 Section 10(a)(1)(B) Habitat Conservation Plans.....	14-7

List of Figures

Figure 1-1. South-Central California Coast Steelhead Recovery Planning Area. Boundaries of Recovery Planning Area extend beyond the current distribution of the listed species.	1-7
Figure 2-1. Summary of the various life history strategies exhibited by South-Central California Coast <i>O. mykiss</i> and the life stage specific terminology.....	2-4
Figure 2-2. Adult female anadromous <i>O. mykiss</i> (approx. 75 cm), San Carpoforo Creek	2-5
Figure 2-3. Juvenile <i>O. mykiss</i> (approx. 10 cm), Trout Creek, Salinas River	2-5
Figure 2-4. Steelhead smolt (approximately 17 cm) confluence Carmel River Lagoon	2-5
Figure 2-5. Biogeographic Population Groups (BPGs) in the South-Central California Coast Steelhead Recovery Planning Area (after Boughton <i>et al.</i> 2007).	2-11
Figure 5-1. Principle Ocean Currents in the North-East Pacific Ocean Affecting Coastal Waters of California.	5-5
Figure 5-2. Seasonal Coastal Upwelling Pattern Along the California Coast.....	5-7
Figure 5-3. Shift in Cold and Warm-Water Faunal Assembles During Pacific Decadal Oscillations and El Niño/La Niña/Southern Oscillations.	5-8
Figure 7-1. South-Central California Coast Steelhead DPS Known and Potential Fish Passage Barriers.....	7-17
Figure 9-1. The Interior Coast Range BGP region.....	9-3
Figure 9-2. Pajaro River Watershed.....	9-6
Figure 9-3. Salinas River Watershed.	9-7
Figure 10-1. The Carmel River BPG region.....	10-4
Figure 10-2. The Carmel River BPG Watersheds.	10-6
Figure 10-3. Steelhead Counts at San Clemente Dam: 1965-2011.....	10-9
Figure 10-4. Steelhead Counts at Los Padres Dam: 1949-20011.....	10-9

Figure 11-1. The Big Sur Coast BPG region..... 11-3

Figure 11-2. Big Sur and Little Sur River Watersheds. 11-5

Figure 12-1. The San Luis Obispo Terrace BPG region.. 12-3

Figure 12-2. San Carpoforo and Arroyo de la Cruz Creek Watersheds..... 12-5

Figure 12-3. Oak Knoll Creek through Santa Rosa Creek Watersheds. 12-6

Figure 12-4. Villa Creek through Hartford Canyon Watersheds. 12-7

Figure 12-5. San Luis Obispo through Arroyo Grande Creek Watersheds..... 12-8

Figure 13-1. Fecundity as a function of body size for female steelhead
sampled from Scott Creek in Santa Cruz County..... 13-6

Figure 13-2. Marine survival of steelhead as a function of body size at ocean entry
in the Keogh River steelhead population described by Ward et al. (1989)..... 13-8

Note: Unless otherwise indicated, all photographs were taken by Mark H. Capelli, South-Central/Southern California Steelhead Recovery Coordinator, National Marine Fisheries Service, or are from the Mark H. Capelli Southern California Steelhead Watershed Archive, Donald E. Davidson Library, University of California, Santa Barbara.

List of Tables

Table 2-1. South-Central California Coast watersheds historically occupied by populations of steelhead (listed from north to south).....	2-7
Table 2-2. Ecological characteristics of BPGs in the South-Central California Coast steelhead DPS(originally Table 4 in Boughton <i>et al.</i> , 2007b).	2-9
Table 4-1. High or Very High severity threat sources identified for the SCCS Recovery Planning Area by BPG.	4-3
Table 4-2. Estuarine habitat loss in component watersheds of the SCCS Recovery Planning Area by BPG.	4-8
Table 4-3. South-Central California Coast Steelhead Marine Environment Threats Assessment.	4-9
Table 6-1. Biological Recovery Criteria for the South-Central Coast California Steelhead DPS	6-4
Table 6-2. Example application of basic threats abatement criteria.....	6-11
Table 7-1. Core 1, 2, and 3 <i>O. mykiss</i> populations within the South-Central California Coast Steelhead DPS.	7-5
Table 7-2. Critical recovery actions for Core 1 <i>O. mykiss</i> populations within the South-Central California Coast Steelhead DPS.....	7-10
Table 8-1. Recovery Actions Glossary	8-6
Table 9-1. Physical and Land-Use Characteristics of Watersheds in the Interior Coast Range Highlands BPG.	9-11
Table 9-2. Threat source rankings in each watershed in the Interior Coast Range BPG (see CAP Workbooks for details).....	9-14
Table 9-3. Critical recovery actions for Core 1 populations within the Interior Coast Rang BPG.....	9-16
Table 9-4. South-Central California Coast Steelhead DPS Recovery Action Matrix for Parajo River Watersheds (Interior Coast Range BPG).....	9-19
Table 9-5. South-Central California Coast Steelhead DPS Recovery Action Matrix for Lower Salinas Sub-Watersheds (Interior Coast Range BPG).	9-34
Table 9-6. South-Central California Coast Steelhead DPS Recovery Action Matrix for Upper Salinas Sub-Watersheds (Interior Coast Range BPG).....	9-40
Table 10-1. Physical and Land-Use Characteristics of Watersheds in the Carmel River BasinBPG region.	10-5
Table 10-2. Threat source rankings in component watersheds in the Carmel River Basin BPG region (see CAP Workbooks for individual watersheds for details).....	10-11
Table 10-3. Critical recovery actions for Core 1 populations within the Carmel River	

Basin BPG.....	10-12
Table 10-4. South-Central California Coast Steelhead DPS Recovery Action Matrix for the Carmel River Watershed (Carmel River Basin BPG).	10-14
Table 11-1. Physical and Land-Use Characteristics of Watersheds in the Big Sur Coast BPG region.....	11-4
Table 11-2. Threat source rankings in the component watersheds of the Big Sur Coast BPG region (see CAP Workbook for details).....	11-10
Table 11-3. Critical recovery actions for Core 1 populations within the Big Sur Coast BPG.	11-12
Table 11-4. South-Central California Coast Steelhead DPS Recovery Action Table for the San Jose Creek Watershed (Big Sur Coast BPG).....	11-13
Table 11-5. South-Central California Coast Steelhead DPS Recovery Action Table for The Garrapata Creek Watershed (Big Sur Coast BPG).	11-17
Table 11-6. South-Central California Coast Steelhead DPS Recovery Action Table for The Bixby Creek Watershed (Big Sur Coast BPG).....	11-21
Table 11-7. South-Central California Coast Steelhead DPS Recovery Action Table for The Little Sur River Watershed (Big Sur Coast BPG).....	11-25
Table 11-8. South-Central California Coast Steelhead DPS Recovery Action Table for the Big Sur River Watershed (Big Sur Coast BPG).....	11-29
Table 11-9. South-Central California Coast Steelhead DPS Recovery Action Table for the Willow Creek Watershed (Big Sur Coast BPG).....	11-29
Table 11-10. South-Central California Coast Steelhead DPS Recovery Action Table for the Salmon Creek Watershed (Big Sur Coast BPG).....	11-29
Table 12-1. Physical and Land Use Characteristics of Watersheds in the San Luis Obispo Terrace BPG region.....	12-10
Table 12-2. Threat source rankings in the San Luis Obispo Terrace BPG (see CAP Workbooks for individual watersheds for details).....	12-15
Table 12-3. Critical recovery actions for Core 1 populations within the San Luis Obispo Terrace BPG.	12-17
Table 12-4. South-Central California Coast Steelhead DPS Recovery Action Table for the San Carpoforo Creek Watershed (San Luis Obispo Terrace BPG).....	12-15
Table 12-5. South-Central California Coast Steelhead DPS Recovery Action Table for the Arroyo de la Cruz Watershed (San Luis Obispo Terrace BPG).....	12-25
Table 12-6. South-Central California Coast Steelhead DPS Recovery Action Table for the Little Pico Creek Watershed (San Luis Obispo Terrace BPG).....	12-37

Table 12-7. South-Central California Coast Steelhead DPS Recovery Action Table for the Pico Creek Watershed (San Luis Obispo Terrace BPG). 12-37

Table 12-8. South-Central California Coast Steelhead DPS Recovery Action Table for the San Simeon Creek Watershed (San Luis Obispo Terrace BPG). 12-37

Table 12-9. South-Central California Coast Steelhead DPS Recovery Action Table for the Santa Rosa Creek Watershed (San Luis Obispo Terrace BPG). 12-37

Table 12-10. South-Central California Coast Steelhead DPS Recovery Action Table for the Morro Creek Watershed (San Luis Obispo Terrace BPG). 12-37

Table 12-11. South-Central California Coast Steelhead DPS Recovery Action Table for the Morro Bay Estuary (San Luis Obispo Terrace BPG). 12-37

Table 12-12. South-Central California Coast Steelhead DPS Recovery Action Table for the San Luis Obispo Creek Watershed (San Luis Obispo Terrace BPG). 12-37

Table 12-13. South-Central California Coast Steelhead DPS Recovery Action Table for the Pismo Creek Watershed (San Luis Obispo Terrace BPG). 12-37

Table 12-14. South-Central California Coast Steelhead DPS Recovery Action Table for the Arroyo Grande Creek Watershed (San Luis Obispo Terrace BPG). 12-37

Table 13-1. Potential South-Central California Coast Steelhead Life Cycle Monitoring Stations (alternative populations are listed in parentheses) 14-18

Appendices

Appendix A – Glossary and Abbreviations

Appendix B – Watershed Rankings in the South-Central California Coast Steelhead DPS

Appendix C – Composition of South-Central California Coast Steelhead Biogeographic Population Groups

Appendix D – South-Central California Coast Steelhead Recovery Planning Area Threats Assessment (Cap Workbook) Methodology

Appendix E – Habitat Restoration Cost References for Salmon Recovery Planning

Appendix F – Pesticide Application Best Management Practices

Appendix G – Literature and References Cited

1. Introduction

“And so little rivers, granted sufficient rainfall to give them life, possess one thing in common. These sturdy migrants forge swiftly and surely over the tidal bars and up the current perhaps a dozen or two-score miles to the spawning bars at the headwaters far back in a deep dark canyon of the Coast Range. . . . Were I to conduct a visiting angler on a tour of these charming southern streams, I should like to first take him up to the Big Sur in the giant redwoods, where the rushing river comes downs through the forest from its birthplace far back in the mysterious shrouded canyons of the great Santa Lucia Range.”

Claude M. Kreider. *Steelhead*.
G.P. Putnam’s Sons, New York. 1948

1.1 South-Central California Coast Steelhead at Risk

Steelhead are the anadromous, or ocean-going, form of the species *Oncorhynchus mykiss*. Historically, these fish were the only abundant salmonid species that occurred naturally within the coast ranges of South-Central California (Jordan and Evermann 1896, 1923, Jordan and Gilbert 1881). Steelhead entered the rivers and streams draining the Coast Ranges from Point Sal to the U.S. Mexican Border during the winter and spring, when storms produced sufficient runoff to breach the sandbars at the rivers’ mouths and provided fish passage to upstream spawning and rearing habitats. These fish and their progeny were sought out by recreational anglers during the winter, spring and summer fishing seasons (Alagona *et al.* 2011, Swift *et al.* 1993, Nehlsen, *et al.*, 1991, Shapovalov *et al.* 1981, Capelli 1974, Boydston 1973, Fry 1973, 1938, Combs 1972, Shapovalov and Taft 1954, Kreider 1948, Hubbs 1946, Snyder 1913). The ethnographic and archaeological evidence regarding the role of *O. mykiss* in Native American culture is currently limited and subject to varying interpretation by investigators (Hosale 2010, Lightfoot and Parrish, Glassow *et*

al. 2007, Gobalet *et al.*, 2004, Hildebrandt 2004, Hudson and Blackburn 1982, Horne 1981, Swezey and Heizer 1977, Spanne 1975, Tainter 1975).



Steelhead Angler, Big Sur River. c. 1940s.

Following the dramatic rise in South-Central California’s human population after World War II and the associated land and water

development within coastal drainages (particularly major dams and water diversions), steelhead abundance rapidly declined, leading to the extirpation of populations in many watersheds and leaving only sporadic and remnant populations in the remainder (Boughton *et al.* 2005, Good *et al.* 2005, Helmbrecht and Boughton 2005, Busby *et al.* 1996). While the steelhead populations declined sharply, most coastal watersheds retained populations of the non-anadromous life history form of the species (commonly known as resident or rainbow trout), often in the upper reaches of watersheds within national forest lands that were more protected from the impacts of human development. In response to the dwindling native populations of anadromous and related non-anadromous resident *O. mykiss*, and in an effort to meet the burgeoning demand for recreational fishing opportunities, the California Department of Fish and Wildlife expanded an extensive put-and-take stocking program (Dill *et al.* 1997, Leitritz 1970, Butler and Borgeson 1965). This program was aimed principally at recreational anglers, and not intended or expected to address the underlying causes of the decline of the anadromous runs in South-Central California. As conditions in South-Central California coastal rivers and stream continued to deteriorate, put-and-take trout stocking became more focused on suitable manmade reservoirs.

Since the listing of South-Central California Coast Steelhead (SCCCS) as threatened in 1997, the California Department of Fish and Wildlife has ceased stocking hatchery reared fish in the anadromous waters of South-Central California (California Department of Fish and Wildlife and U.S. Fish and Wildlife Service 2010). However, a substantial portion of the upper watersheds, which contain the majority of historical spawning and rearing habitats for anadromous *O. mykiss*, remain intact (though inaccessible to anadromous fish) and protected from intensive development as a result of their inclusion in the Los Padres National Forest. Additionally, a significant amount of land within South-Central

California coastal watersheds is protected by inclusion within regional parks and various military installations, including the upper Salinas watershed (including portions of Nacimiento and San Antonio Rivers) within the California Army National Guard Camp Roberts and the U.S Army's Fort Hunter Liggett.



Juvenile Steelhead, Carmel River, 1907.

The National Marine Fisheries Service's (NMFS) responsibility and goal is to prevent the extinction of steelhead in the wild and ensure the long-term persistence of self-sustaining, and ultimately harvestable, wild populations of steelhead within the SCCC DPS by addressing those factors limiting the species' ability to survive and reproduce in the wild. The species can be removed from the list of federally-protected threatened and endangered species only after this goal has been reached.

Recovery of steelhead will require reducing threats to the long-term persistence of wild populations, maintaining multiple interconnected populations of steelhead across the diverse habitats of their native range, and preserving the diversity of steelhead life history strategies that allow the species to withstand natural environmental variability—both intra-annually and over the long-term.

An effective steelhead recovery program will require the implementation of a series of coordinated recovery actions that:

- ❑ Prevent steelhead extinction by protecting existing populations and their habitats.
- ❑ Maintain current distribution of steelhead and restore distribution to

previously occupied areas that are essential for recovery.

- ❑ Increase abundance of steelhead to viable population levels, including the expression of all life history forms and strategies.
- ❑ Conserve existing genetic diversity and provide opportunities for natural interchange of genetic material between and within metapopulations.
- ❑ Maintain and restore suitable habitat conditions and characteristics for all life history stages so that viable populations can be sustained naturally.
- ❑ Refine and demonstrate attainment of recovery criteria through research and monitoring.

Preventing the extinction of steelhead has long term implications for all *O. mykiss* populations (Boughton *et al.* 2007b, 2006). Steelhead have evolved an ability to search out and use a wide variety of ever-changing habitats over millennia. The loss of steelhead would initiate a process of irreversible cumulative extinctions of other native *O. mykiss* trout populations in the region because the evolutionary innovations that are the product of anadromy could no longer be spread among the remaining resident *O. mykiss* populations. Because of the naturally dynamic and unstable environment of South-Central California, the remaining resident *O. mykiss* populations would likely continue on the path of gradual differentiation and perhaps even speciation (Hoelzer *et al.* 2008), but with a vastly reduced ability to innovate and survive in a changing environment, thus increasing their chance of extirpation.

1.2 South-Central California Coast Steelhead Listing History

After NMFS completed a comprehensive status review of all West Coast steelhead populations (Busby *et al.* 1996), SCCCS populations were proposed for listing by NMFS as an threatened Evolutionarily Significant Unit (ESU) on August 9, 1996 (61 FR 56138). An ESU is composed of a group of conspecific populations that are substantially reproductively-isolated from other conspecific populations, and that possess important elements of the evolutionary legacy of the species which are expressed genetically and phenotypically that have adaptive value (56 FR 224, Waples 1998, 1995, 1991a, 1991b). The South-Central Coast Steelhead ESU was formally listed as threatened on August 18, 1997 (62 FR 43937). The original ESU boundaries during the first listing of 1997 were from the Pajaro River (at the border between Santa Cruz and Monterey Counties) south to (but not including) the Santa Maria River (southern San Luis Obispo County). During the time between the initial listing and a subsequent re-listing in 2006, NMFS adopted the DPS designation for steelhead to replace the ESU designation to be consistent with the listing policies and practices of the U. S. Fish and Wildlife Service. A DPS designation (61 FR 4722) uses similar but slightly different criteria from the ESU designation for determining when a group of organisms constitutes a DPS under the Endangered Species Act (ESA). A DPS is a population or group of populations that is discrete from other populations of the same taxon, and significant to its taxon. A group of organisms is discrete if it is “markedly separated from other populations of the same taxon as a consequence of physical, physiological, ecological, and behavioral factors.” While a group of organisms is discrete if it is “markedly separated from other populations of the same taxon” it does not have to exhibit reproductive isolation under the DPS designation.

Following a subsequent status review of West Coast steelhead populations in 2005 (Good *et al.* 2005), a final listing determination for the threatened SCCCS DPS was issued on January 5, 2006 (71 FR 834).

The final designation for the SCCCS DPS encompasses all naturally spawned steelhead between the Pajaro River (at the border between Santa Cruz and Monterey Counties) south to (but not including) the Santa Maria River (San Luis Obispo County). Consequently, this DPS includes only those *O. mykiss* whose freshwater habitat occurs below impassible barriers, whether artificial or natural, and which exhibit an anadromous life history. Individuals originating in freshwater above impassible barriers and exhibit an anadromous life history are also considered as part of the DPS when they are within waters below the most downstream impassible barriers. All listed fish are protected under the “take” provisions of Section 9 of the ESA.

1.3 Designated Critical Habitat

The ESA requires NMFS to designate critical habitat for all listed species. Critical habitat is defined as specific areas where physical or biological features essential to the conservation (recovery) of the species exist and may require special management considerations or protection. For recovery planning and implementation purposes, these physical or biological features can be viewed as the set of habitat characteristics or conditions that are the end goal of many recovery actions.

When designating critical habitat, NMFS considers certain habitat features called “Primary Constituent Elements” (PCEs) that are essential to support one or more life history stage(s) of the listed species (50 CFR 424.12b). PCEs considered essential for the conservation of the SCCCS DPS are those sites and habitat components supporting one or more life stages and containing physical or biological features

essential to survival, growth, and reproduction. These PCEs include:

- ❑ **Freshwater spawning sites** with sufficient water quantity and quality as well as adequate substrate (*i.e.*, spawning gravels of appropriate sizes) to support spawning, incubation and development.
- ❑ **Freshwater rearing sites** with sufficient water quantity and floodplain connectivity to form and maintain physical habitat conditions and allow development and mobility; sufficient water quality to support growth and development; food and nutrient resources such as terrestrial and aquatic invertebrates and forage fish; and natural cover such as shade, submerged and overhanging large wood, log jams, aquatic vegetation, large rocks and boulders, side channels, and undercut banks.
- ❑ **Freshwater migration corridors** free of obstruction and excessive risk of predation with adequate water quantity to allow for juvenile and adult mobility; cover, shelter, and holding areas for juveniles and adults; and adequate water quality to allow for survival.
- ❑ **Estuarine areas** that provide uncontaminated water and substrates; food and nutrient sources to support growth and development; and connected shallow water areas and wetlands to conceal and shelter juveniles. Estuarine areas include coastal lagoons that are seasonally stable, predominantly freshwater-flooded habitats that remain disconnected from the marine environment except during high streamflow events, and tidally-influenced estuaries that provide a dynamic shallow water environment.

- ❑ **Marine areas** with sufficient water quality to support growth, development and mobility; food and nutrient resources such as marine invertebrates and forage fish; and nearshore marine habitats with adequate depth, cover and marine vegetation to provide shelter.

The final critical habitat designation for the SCCCPS DPS was issued on September 2, 2005 (70 FR 52488). A total of 1,240 miles of stream habitat and three square miles of estuarine habitat were designated as critical habitat from the 28 watersheds within the range of this DPS. Critical habitat for the SCCCPS DPS includes most, but not all, occupied habitat from the Pajaro River (at the border between Santa Cruz and Monterey Counties) south to (but not including) the Santa Maria River (at the border between San Luis Obispo and Santa Barbara Counties), but excludes some occupied habitat based on economic considerations and all military lands with occupied habitat. The stream channels with designated critical habitat are listed in 70 FR 52488. A review of the current critical habitat designations may result in modifications of the current critical habitat designations, including the addition of unoccupied habitat which exhibit PCEs.

1.4 The Recovery Planning Process

The ESA, as amended (16 U.S.C. 1531 *et seq.*), mandates that NMFS develop and implement recovery plans for the conservation of listed species. The SCCCPS DPS was listed as threatened in 1997 under the ESA. The development and implementation of a Recovery Plan for the SCCCPS DPS is considered vital to the continued persistence and recovery of steelhead in this region.

NMFS has established a South-Central California Coast Steelhead Recovery Planning Area for the purposes of developing this

Recovery Plan and guiding the implementation of actions to recover this species. The SCCCPS Recovery Planning Area extends from the Pajaro River (at the border between Santa Cruz and Monterey Counties) south to (but not including) the Santa Maria River (at the border between San Luis Obispo County and Santa Barbara Counties) and includes those portions of coastal watersheds that are at least seasonally accessible to steelhead entering from the ocean and the upstream portions of some watersheds that are currently inaccessible to steelhead due to man-made barriers. NMFS' Southwest Region (SWR) Protected Resources Division (PRD) in Long Beach, California is responsible for the development of the recovery plan for the SCCCPS DPS.

The Recovery Plan serves as a guideline for achieving recovery goals by describing the biological criteria that the listed species (and individual populations) must exhibit, and the recovery actions necessary to meet these criteria. Although recovery plans provide guidance, they are not regulatory documents. However, the ESA envisions recovery plans as the central organizing tool for guiding the recovery of listed species. Recovery plans also provide guidance to federal agencies fulfilling their obligations under Section 7(a)(1) of the ESA, which calls on all federal agencies to "utilize their authorities in furtherance of the purposes of this Act by carrying out programs for the conservation of endangered species and threatened species . . .". In addition to outlining proactive measures to achieve species recovery, recovery plans provide a context and framework for implementing other provisions of the ESA, including consultations on federal agency activities under Section 7(a)(2) and the development of Habitat Conservation Plans (HCPs) in accordance with Section 10(a)(1)(B).

Recovery plans are also intended to be used to inform local, state, tribal and non-governmental entities and individuals who may wish to participate in the conservation and recovery of the species, or who are engaged in activities that

may adversely affect that species. Successful implementation of a recovery plan depends upon the cooperation of stakeholders and planning and regulatory entities.

Pursuant to Section 4(f) of the ESA, a recovery plan must be developed and implemented for species listed as threatened or endangered, unless it is found that such a plan will not promote the conservation of the species. A recovery plan must include the following:

- ❑ Objective, measurable criteria, which, when met, will allow delisting of the species (see Chapter 6, Steelhead Recovery Goals, Objectives & Criteria);
- ❑ A description of site-specific management actions necessary for recovery (see Chapters 9 through 13, Biogeographic Population Groups); and
- ❑ Estimates of the time and cost to carry out the recommended recovery measure (see Chapters 9 through 13, Biogeographic Population Groups, Recovery Action Tables).

Past recovery plans for other listed species have generally focused on the abundance, productivity, habitat, and other life history characteristics of a species. While knowledge of these characteristics is important for making sound conservation management decisions, the long-term sustainability of a threatened or endangered species can only be ensured by alleviating the threats that are contributing to the decline of that species or impeding its recovery. Therefore, the identification of such threats is a key component of any recovery program (National Marine Fisheries Service 2010a).

The Interim Endangered and Threatened Species Recovery Planning Guidance document (National Marine Fisheries Service 2010a)

recommends “...using a threats assessment for species with multiple threats to help identify the relative importance of each threat to the species’ status, and, therefore, to prioritize recovery actions in a manner most likely to be effective for the species’ recovery.” This Recovery Plan uses this recommended approach to identify and prioritize threats to the SCCCS DPS. The prioritized threats are then used to guide the identification of specific recovery actions. Chapter 4, Current DPS-Level Threats Assessment, summarizes the threats across the DPS and Chapters 9 through 13 provide a summary of the threats assessments within each of the five BPGs of the DPS. The threats assessment method is discussed in Appendix D, South-Central California Coast Steelhead Recovery Planning Area Threats Assessment (CAP Workbooks) Methodology.

Finally, it should be emphasized that development of a recovery plan is the beginning of the recovery process. Implementation of recovery plans will require the development of site-specific and project specific information, and involvement of interested stake-holders to ensure that recovery actions are effective and sustainable.

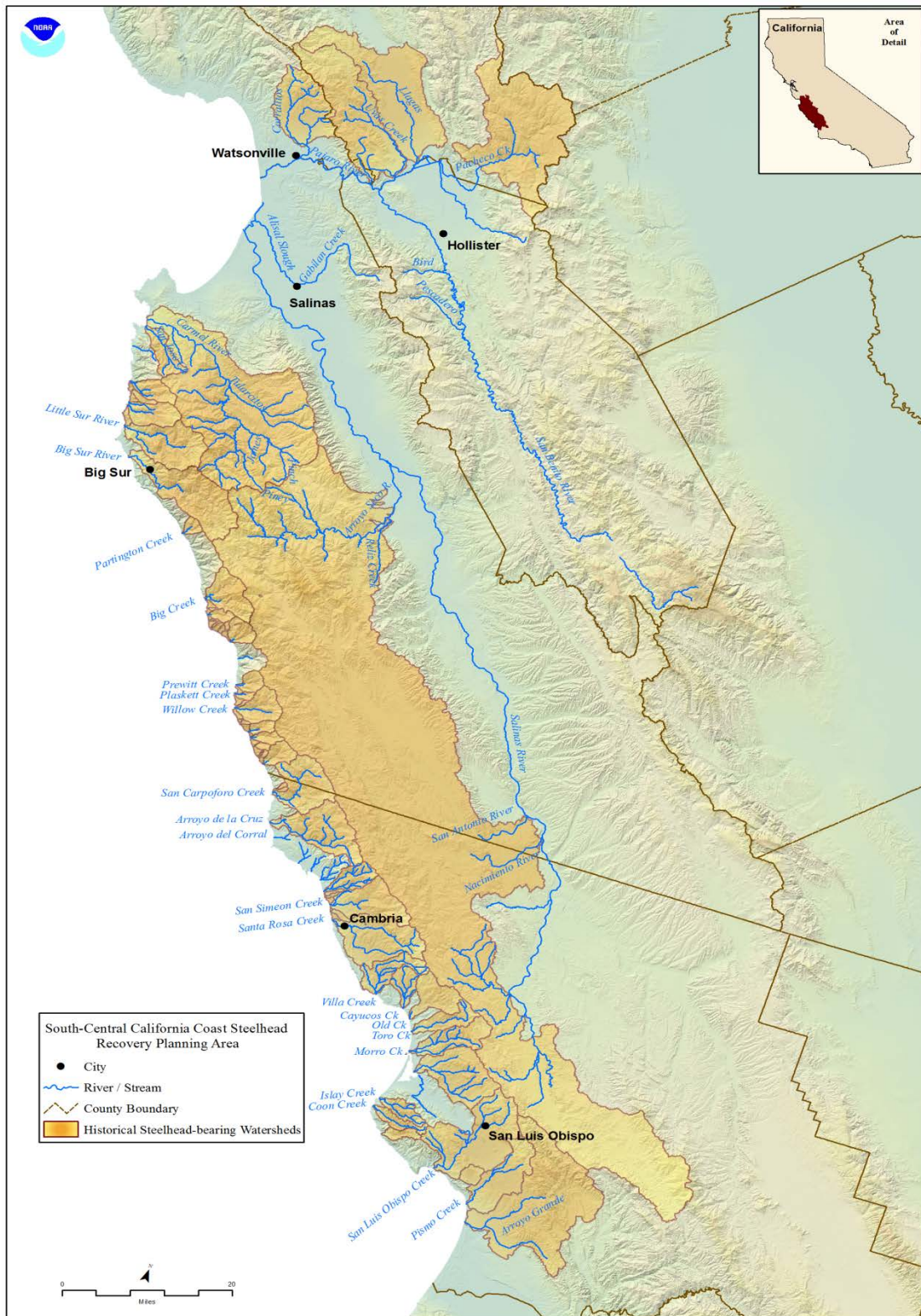


Figure 1-1. South-Central California Coast Steelhead Recovery Planning Area.

1.4.1 South-Central/Southern California Steelhead Technical Recovery Team

As part of its recovery planning efforts, NMFS SWR assembled a team of scientists with a wide variety of expertise in biological and physical sciences to provide technical assistance to the recovery planning process for South-Central California Coast steelhead; this group is known as the Technical Recovery Team (TRT). NMFS' intent in establishing the TRT was to seek geographic and species-specific expertise to develop a scientific foundation for the recovery planning. The TRT produced and published a number of Technical Memoranda, which provide a description of the unimpaired historical populations within the Recovery Planning Area (Boughton *et al.* 2006), and identified viability criteria for anadromous *O. mykiss* in the SCCCPS DPS (Boughton *et al.* 2007b). Additionally, NMFS's Southwest Fisheries Science Center – Santa Cruz, produced and published a number of additional Technical Memoranda dealing with potential over-summering habitat in the region (Boughton and Goslin 2006), the reduction of the South-Central range limit of anadromous *O. mykiss* (Boughton *et al.* 2005), research and monitoring (Boughton 2010b), and recovery strategies in a changing environment (Boughton 2010a). Finally, NMFS's Southwest Fisheries Science Center undertook a number of genetic investigations in an attempt to identify the population structure of the SCCCPS DPS, and provided scientific review of local and regional recovery efforts (Clemento *et al.* 2009, Pearse and Garza 2008, Girman and Garza 2006; see also, Nielsen *et al.* 2001, 1994c).

1.4.2 Public Participation

Local, state, and federal support of recovery planning by those whose activities directly affect the listed species, and whose actions will be most affected by recovery requirements, is essential to the successful implementation of any recovery plan. NMFS supports and participates in collaborative efforts to develop and implement recovery plans by engaging local communities, state and federal entities, and other stakeholders.

As part of the recovery planning process, NMFS published a notice of intent to prepare a Recovery Plan for the species in the Federal Register and conducted a series of Recovery Planning Workshops to solicit information on threats and recovery actions as part of the development of the Recovery Plan for the SCCCPS DPS. Public workshops were held in Arroyo Grande and Carmel, California in April 2007 and in San Luis Obispo and Carmel, California in June 2007.

At these workshops, NMFS provided a general overview of the:

- ❑ federal recovery planning process;
- ❑ preliminary timeline for NMFS Recovery Plan development;
- ❑ current understanding of steelhead populations and their habitats;
- ❑ threats assessment process and the threats identified by NMFS; and

NMFS also received public input on potential recovery actions.

Following the overview, workshop participants were separated into smaller, facilitated breakout groups to identify threats to specific steelhead populations and their habitats. In the final set of workshops, breakout groups identified potential recovery actions for specific populations and habitats. Information obtained from these

workshops was used in the initial development of a formal threats assessment analysis using The Nature Conservancy's Conservation Action Planning (CAP) threats assessment method, and the identification of a full suite of recovery actions based on those threats. See Appendix D, South-Central California Coast Steelhead Recovery Planning Area Threats Assessment (CAP) Workbook Method.

NMFS has also established a web page to provide ongoing updates and information to the public about the recovery planning process, access to Recovery Plan materials and implementation of recovery actions. The home web page for NMFS SWR salmonid recovery planning is accessible at: <http://swr.nmfs.noaa.gov/recovery/index.htm>. The web page for recovery planning and implementation for the SCCCS DPS (including the Recovery Plan, related NOAA Technical Memorandum, and Threats Assessment summaries) can be found at: http://swr.nmfs.noaa.gov/recovery/So_Cal.htm.

Finally, recovery of the species cannot occur without public involvement in the implementation process. NMFS encourages the efforts of watershed groups dedicated to improving watershed ecosystem conditions. NMFS believes it is critically important to base steelhead recovery efforts on the many federal, state, regional, local, and private conservation efforts already underway throughout the region. Local support of the Recovery Plan by those whose activities directly affect the listed species, and whose actions will be most affected by recovery efforts, is essential. NMFS therefore supports and participates in locally-led collaborative efforts to develop projects and plans, involving local communities, state and federal entities, and other stakeholders. NMFS anticipates watershed groups and private entities will utilize the information and recommendations provided in this Recovery Plan to further refine and develop recovery actions to abate threats and meet recovery objectives.

2. Steelhead Biology and Ecology

"[W]e must constantly keep in mind that variation, i.e., deviation from the norm, is one of the most marked characteristics of animal life. And of the vertebrates, the trout are among the most variable of all. Further, of the trout the steelhead is one of the most variable forms. . . . As an example, in the coastal streams most fish migrate in their first year, third, fourth, or fifth years, or do not migrate at all."

Leo Shapovalov and Alan C. Taft,
Life Histories of Steelhead Trout and Silver Salmon, 1954

2.1 SPECIES TAXONOMY AND LIFE HISTORY

Oncorhynchus mykiss is one of six Pacific salmon in the genus *Oncorhynchus* that are native to the North American coast. *O. mykiss*, along with other species of Pacific salmon exhibit an anadromous life history, which means that juveniles of the species undergo a physiological change that allows them to migrate to and mature in salt water before returning to their natal rivers or streams (i.e., streams where they were spawned) to reproduce.

Two principal steelhead recovery objectives are to increase abundance of steelhead and to preserve the expression of their diverse life history strategies. A schematic illustration of the various life history strategies that occur in the SCCCS Recovery Planning Area is shown in Figure 2-1. The figure is best understood by tracing the various pathways a freshwater juvenile may follow. Those pathways may remain entirely within freshwater ecosystems or transition between freshwater, estuarine and marine ecosystems. The use of these different environments confers advantages or

disadvantages to the survival and reproductive success of the individual depending on the conditions of those environments. Even though neighboring watersheds can differ, a viable population of steelhead may contain individuals expressing many, if not all, the diverse life history strategies exhibited by the species. See discussion below in Section 2.6, South-Central California Coast Steelhead Freshwater Life Cycle Habitat Use.

Steelhead are a highly migratory species. Adult steelhead (Figure 2-2) spawn in coastal watersheds; their progeny (Figure 2-3) rear in freshwater or estuarine habitats prior to migrating to the sea. Within this basic life history pattern, the species exhibits a greater variation in the time and location spent at each life history stage than other Pacific salmon within the genus *Oncorhynchus* (Hayes *et al.* 2011a, 2011b, Quinn 2005, Hendry *et al.* 2004).

The life cycle of steelhead generally involves rearing in freshwater for one to three years before migrating to the ocean and spending from one to four years maturing in the marine environment before returning to

spawn in freshwater. The ocean phase provides a reproductive advantage because individuals that feed and mature in the ocean grow substantially larger than native freshwater residents, and larger females produce proportionately more eggs; however, the freshwater phase provides protected rearing environment, relatively free of competition and predators. This life history strategy is referred to as “fluvial-anadromous”. Out-migration to the ocean (*i.e.*, emigration) usually occurs in the late winter and spring. In some watersheds, juveniles may rear in a lagoon or estuary for several weeks or months prior to entering the ocean. The timing of emigration is influenced by a variety of factors such as photoperiod, streamflow, temperature, and breaching of the sandbar at the river’s mouth. These out-migrating juveniles, termed smolts (Figure 2.4), live and grow to maturity in the ocean for one to four years before returning to freshwater to reproduce (Jacobs *et al.* 2011, Borg 2010, Haro *et al.* 2009, Leder *et al.* 2006, Quinn 2005, Davies 1991, Groot and Margolis 1995, 1991, Northcote 1958, Shapovalov and Taft 1954).

The ocean phase of steelhead has not been studied extensively, and is an important area for research. Though marine migration studies of other species of *Oncorhynchus* have encountered only isolated specimens of *O. mykiss* and as a result it is believed that the species does not generally congregate in large schools like other Pacific salmon of the genus *Oncorhynchus* (Grimes *et al.* 2007, Aydin *et al.* 2005, Burgner *et al.* 1992, 1980, Groot and Margolis 1991, Meyers *et al.* 1996, Hartt and Bell 1985). Consequently, the movement patterns of steelhead at sea are poorly understood. Some anadromous salmonids have been found in coastal waters relatively close to their natal rivers, while others may range widely in the North Pacific (Quinn 2005, Quinn and Myers 2005,

Meyers *et al.* 1996, Groot and Margolis 1991, Burgner *et al.* 1992, 1980).

Returning adults may migrate from several to hundreds of miles upstream to reach their spawning grounds. The specific timing of spawning can vary by a month or more among streams within a region, occurring in winter and early spring, depending on factors such as run-off and sandbar breaching (Jacobs *et al.* 2011, Fukushima and Lesh 1998, Shapovalov and Taft 1954). Once they reach their spawning grounds, females use their caudal fin to excavate a nest (redd) in streambed gravels where they deposit their eggs. After fertilization by the male, the female covers the redd (often during construction of additional upstream redds) with a layer of gravel, where the embryos and alevins incubate within the gravel. Hatching time varies from about three weeks to two months depending on water temperature. The young fish emerge from the gravel two to six weeks after hatching. Adult steelhead do not necessarily die after spawning and may return to the ocean, sometimes repeating their spawning migration one or more times. It is rare for steelhead to spawn more than twice before dying, and most that do so are females (Moyle *et al.* 2008, Moyle 2002). The frequency of repeat spawning among SCCCS DPS populations has not been investigated, and it is therefore unknown how it may differ from other populations, or the role repeat spawning plays in the population dynamics in South-Central California. Additional details regarding this species’ life history can be found in Quinn (2005), Bjornn and Reiser (1991), Barnhart (1986, 1991), and Shapovalov and Taft (1954).

This species may also display a non-anadromous life history pattern (*i.e.*, a “freshwater-resident” strategy). It has been

common practice to refer to non-anadromous individuals that complete their entire life history cycle (incubating, hatching, rearing, maturing, reproducing, and dying) in freshwater as rainbow trout, while referring to those emigrating to and maturing in the ocean as steelhead. However, this terminology does not capture the complexity of the life history cycles exhibited by native *O. mykiss*. Individuals can complete their life history cycle completely in freshwater, or they can migrate to the ocean after one to three years, and spend two to four years in the marine environment before returning to freshwater rivers and streams to spawn.

Additionally, “rainbow trout” which have completed their life history cycle entirely in freshwater sometimes produce progeny which become anadromous and emigrate to the ocean and return as adults to spawn in freshwater. Conversely, it has also been shown that steelhead may produce progeny which complete their entire life cycle in freshwater. This switching of life history strategies has been demonstrated by studying the microchemistry of *O. mykiss* otoliths (small inner ear bones), where time spent in marine and fresh waters can effectively be tracked by the presence or absence of certain ocean-derived elements in the bone tissue (Zimmerman 2005). Zimmerman and Reeves (2000) used this technique to uncover occasional life history switching in *O. mykiss* populations in Oregon. *O. mykiss* in the SCCCS Recovery Planning Area have not yet been examined in this way, but various lines of evidence (e.g., native inland resident fish in systems such as the upper Old Creek and Arroyo Grande Creek exhibiting smolting characteristics, river systems producing smolts with no regular access for adult steelhead) indicate that switching between freshwater and anadromous life cycles is

likely occurring (M. Capelli, personnel communication). The cues that trigger this phenomenon are unknown, but may be linked to environmental variation (Satterthwaite *et al.* 2012, 2010, 2009, Hayes *et al.* 2011b, Sogard *et al.* 2011). For example, juvenile residency can be strongly influenced by the hydrologic cycle in South-Central California, where extended droughts can cause juveniles to become land-locked and therefore unable to reach the ocean (Boughton *et al.* 2009, 2006).

Lastly, there is a third type of life history strategy displayed by *O. mykiss* that is referred to as “lagoon-anadromous.” Bond (2006), working at a study site in northern Santa Cruz County, has shown that each summer a fraction of juvenile *O. mykiss* over-summered in the estuary of their natal creek. Like South-Central California estuaries, this estuary was cut off from the ocean during the summer a sandbar, creating a seasonal lagoon. Bond (2006) showed that many juveniles grow fast enough after their first year of lagoon rearing to migrate to the ocean, and most enter the ocean at a larger size than the same year class fish rearing in freshwater habitats of the stream system. Larger size generally enhances survival in the ocean, and the lagoon-reared fish represented a large majority of the returning adult spawning population (Hayes *et al.* 2008, Bond 2006). Steelhead populations in the SCCCS Recovery Planning area have not been investigated to determine whether or to what extent they may exhibit this life history strategy, though estuarine conditions in many watersheds are similar those which have been investigated and documented in watersheds north of the SCCCS DPS.

Closely related to these life history strategies is steelhead use of a wide variety of habitats over their lifespan, including river

mainstems, small montane tributaries, estuaries, and the ocean. Steelhead move between these habitats because each habitat supports only certain aspects of what the fish require to complete their life cycle. Populations frequently differ in the timing and habitats they use while pursuing the

general pattern of the anadromous life cycle; these differences may reflect the evolutionary response of populations to environmental opportunities, subject to a variety of biological constraints that are also a product of evolution.

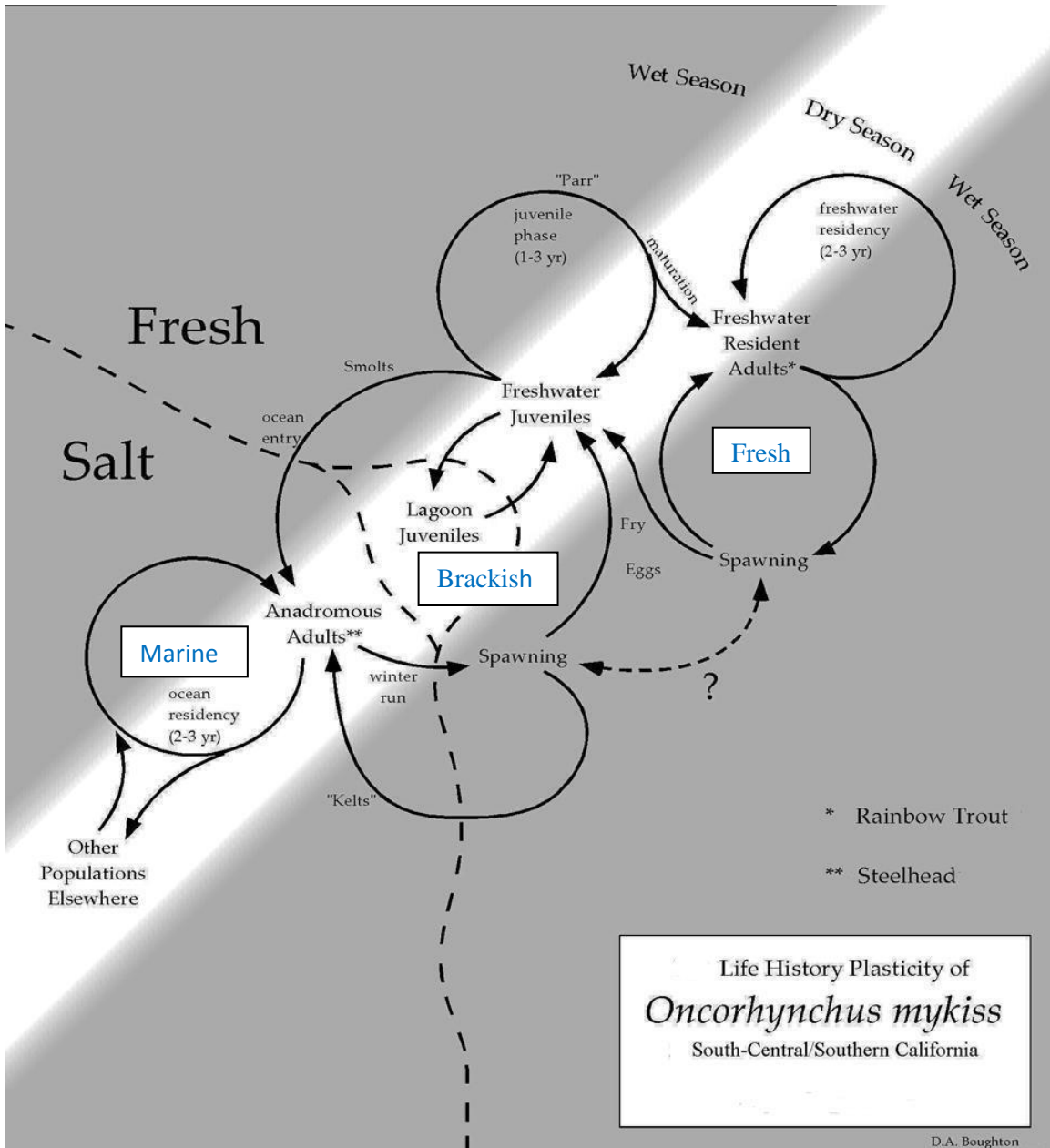


Figure 2-1. Summary of the various life history strategies exhibited by South-Central California Coast *O. mykiss* and the life stage specific terminology.

Within each of the three basic life history strategies (fluvial-anadromous, freshwater-resident, and lagoon-anadromous), there is additional variation, including examples of finer-scale habitat switching, such as multiple movements between lagoon and freshwater habitats in the course of a single



Figure 2-2. Adult Steelhead (*O. mykiss*) (approx. 76 cm), Uvas Creek, Pajaro River, Santa Clara County, 2012.



Figure 2-3. Juvenile *O. mykiss* (approx. 10 cm), Trout Creek, Salinas River, Monterey County, 2008. (Courtesy Jenna Voss)



Figure 2-4. Steelhead smolts (approximately 19 cm), Arroyo Seco, Salinas River, Monterey County, 2011 (Courtesy Monterey County Water Resources Agency)

summer in response to fluctuating habitat conditions; and also so-called “adfluvial” populations that inhabit freshwater reservoirs but spawn in tributary creeks (Hayes *et al.* 2011a, 2011b, 2008, M. Capelli, personnel communication).

2.2 SPECIES FRESHWATER DISTRIBUTION AND POPULATION STRUCTURE

Differences between the historical and current distributions of South-Central California Coast steelhead illustrate their present threatened status. Many anadromous populations have become extirpated, particularly in the Salinas River and in the southern extent of their range (Boughton *et al.* 2006, 2005, Boughton and Fish 2003, Augerot 2005). Individual anadromous populations within this SCCC Recovery Planning Area have been severely reduced or in some cases extirpated (Table 2-1, Figure 2-5). Some smaller watersheds may have originally supported only sporadic steelhead runs, or intermittent native resident populations that experienced repeated local extinctions and recolonizations by anadromous immigrants in dry and wet cycles, respectively. This aspect of the freshwater distribution and population structure of *O. mykiss* has not been extensively studied, and as a result is not well understood (Boughton *et al.* 2006).

NMFS conducted an extensive *O. mykiss* population survey (targeted primarily at juveniles) in 2002 of most of the coastal watersheds within the South-Central California Coast Steelhead (SCCC) Recovery Planning Area (Boughton and Fish 2003). Of the 39 watersheds in which steelhead were known to have occurred historically, virtually all were still occupied

by either native resident fish or steelhead. One of these watersheds was considered vacant of steelhead because it was dry, and one was considered vacant because the survey found no evidence of *O. mykiss*. (Table 2-1, Figure 2-5).

One of the objectives of this Recovery Plan is to maintain the current distribution of steelhead and restore distribution to a variety of previously occupied areas. Fish-passage barriers appear to have played a large role in watershed-wide extirpations of SCCCS steelhead; however, in many cases, ancestors of sea-run steelhead continue to persist as native resident populations above barriers in these same stream systems, and in some cases produce progeny that emigrate downstream, past the barriers to the ocean as smolts. In an investigation of the contraction of the southern range of California steelhead limit of *O. mykiss*, it was found that the majority (68%) of anadromous population extirpations were associated with anthropogenic barriers which restricted the use of upstream habitats for spawning and rearing by the anadromous form of *O. mykiss*. Between 58% and 65% of these stream systems maintain *O. mykiss* populations, either above or below the anthropogenic barriers (Boughton *et al.* 2005). Land use practices, in combination with anthropogenic barriers to anadromy, have also contributed significantly to the reduction in steelhead distribution, particularly in mainstem habitats such as the Pajaro and Salinas Rivers and Pismo and Arroyo Grande Creeks within the Interior Coast Range and Luis Obispo Terrace Biogeographic Population Groups (BPG).

These resident populations could include fish that are considered naturally persistent residents, descendants of steelhead that have been blocked from downstream

emigration by barriers (including irregular or inadequate flows to the ocean) and have been forced to adopt a resident life cycle strategy (*i.e.*, “residualized” populations), or in some cases perhaps progeny of stocked *O. mykiss* found above barriers to steelhead migration (Boughton *et al.* 2005).

Table 2-1. South-Central California Coast watersheds historically occupied by populations of steelhead (listed from north to south). Several watersheds with historical populations now have barriers that block migration to portions of the watershed.¹

WATERSHED	EXTANT?
Pajaro River	Yes
Salinas River	Yes
Carmel River	Yes
San Jose Creek	Yes
Malpaso Creek ²	Yes
Garrapata Creek	Yes
Rocky Creek	Yes
Bixby Creek	Yes
Little Sur River	Yes
Big Sur River	Yes
Partington Creek	Yes
Big Creek	Yes
Vicente Creek ²	Yes
Mill Creek	Yes
Prewitt Creek	Yes
Plaskett Creek	Yes
Willow Creek - Monterey	Yes
Alder Creek	Yes
Villa Creek Monterey	Yes
Salmon Creek	Yes
San Carpoforo Creek	Yes
Arroyo de la Cruz	Yes
Little Pico Creek	Yes
Pico Creek	Yes
San Simeon Creek	Yes
Santa Rosa Creek	Yes
Villa Creek – SLO	Yes
Cayucos Creek	Yes
Old Creek	Negative obs. ³
Toro Creek	Dry ⁴
Morro Creek	Yes
Chorro Creek	Yes
Los Osos Creek ²	Yes
Islay Creek	Yes
Coon Creek	Yes
Diablo Canyon	Yes
San Luis Obispo Creek	Yes
Pismo Creek	Yes
Arroyo Grande Creek	Yes

¹ A watershed includes all of the tributaries and main-stem which share a common outlet to the ocean.

² Data from: Becker, *et al.* 2008, Boughton *et al.* (2005), Sleeper (2002), Titus *et al.* (2010), M. Capelli, NOAA-NMFS, personal communication (2007-2012), M. Larson, California Department of Fish and Wildlife, personal communication (2007-2011).

³ "Negative obs." means juveniles were not observed during a spot-check of best-occurring summer habitat in 2002; however, such spot observations should not be interpreted as definitive determinants of absence of *O. mykiss*. Old Creek

has an adfluvial population above of *O. mykiss* above Whale Rock Reservoir, and adult steelhead have been reported in Old Creek below Whale Rock reservoir as recently as 1998 (National Marine Fisheries Service 1998).

⁴“Dry” indicates the stream had no discharge in anadromous reaches during the summer of 2002; because of the high variability of the hydrologic regime, such spot-checks do not necessarily reflect the potential suitability of such reaches for migration, spawning, or rearing of *O. mykiss*.; however, such an assumption may not be warranted since rearing juvenile steelhead can make use of ephemeral reaches (Boughton *et al.* 2009). See Boughton *et al.* (2005).

Several reports describe the historical steelhead populations of the SCCCS Recovery Planning Area (Boughton *et al.* 2005, Boughton and Goslin 2006, Boughton *et al.* 2006). Using this information, the TRT proposed a structure for steelhead of the SCCCS Recovery Planning Area composed of four BPGs (Table 2-2). The division of steelhead populations into BPGs followed two basic rules: First, populations were sorted into a coastal super-group and an inland super-group, based on whether or not the most potential freshwater habitats lay on an ocean-facing watershed subject to marine-based climate inversion and orographic (*i.e.*, lifting) precipitation from offshore weather systems. Second, within the coastal and inland super-groups, populations were sorted into groups defined by contiguous areas with broadly

similar physical geography and hydrology. The combinations of these physical characteristics represent differing natural selective regimes for the steelhead populations occurring in the individual watersheds. These differing physical characteristics have led to life history and genetic adaptations that enable the populations to persist in the widely varying and distinctive habitat regimes represented by the four BPGs. The purpose of delineating the BPGs is to guide recovery efforts across the SCCCS Recovery Planning Area to ensure the preservation and recovery of the range of natural diversity of the SCCCS Recovery Planning Area. From north to south, these BPGs are known as: Interior Coast Range, Carmel River, Big Sur Coast, and San Luis Obispo Terrace (Figure 2-5).

Table 2-2. Ecological characteristics of BPGs in the South-Central California Coast Steelhead Recovery Planning Area (originally Table 4 in Boughton *et al.* 2007b).

South-Central California Coast Steelhead ESU					
	Ecological Characteristics				
Population Group	Migration Corridor	Migration reliability ¹	Summer Climate Refugia ¹	Intermittent Streams	Winter Precipitation
Interior Coast Range ²	Long alluvial valleys	Moderate/Low	Montane	Many	Mostly <75 cm (highlands) ³
Carmel River	Medium Valley	Moderate	Marine+Montane	Some	30 – 90 cm ³
Big Sur Coast	Short, steep	High	Marine	Few	75 – 135 cm
San Luis Obispo Terrace	Coastal Terrace	Moderate	Marine +Montane	Some	60 – 90 cm (highlands)

¹ Inferred reliability under an un-managed flow regime, that is conditions prior to European settlement.

² While much of its best freshwater habitat currently occurs in the redwood forest at the southern end of the Santa Cruz Mountains – ecologically quite different from the chaparral watersheds of the other east-slope populations – the migration corridor of the mainstem crosses alluvial valleys, which renders the migration of adults, and especially smolts, problematic, particularly in dry years.

³ Except in the Santa Cruz Mountains of the Pajaro system, which are wetter.

The separate watersheds comprising each BPG. In characterizing the historical, pre-European settlement population structure of the SCCCS Recovery Planning Area, the TRT: 1) identified the original anadromous *O. mykiss* populations and attempted to determine which ones were still extant; 2) delineated the potential unimpaired geographic extent of each population on a watershed scale; 3) estimated the relative potential viability of each population in its (hypothetical) unimpaired state; and 4) assessed the potential demographic independence of each population in its (hypothetical) unimpaired state (Boughton and Goslin 2006, Boughton *et al.* 2006, Helmbrecht and Boughton 2005). This analysis entailed a consideration of available historical and current data on distribution and abundance of *O. mykiss*, new genetic data, landscape data, climate data, and stream discharge data. However, data limitations, particularly a lack of long-term adult steelhead run-size data, prevented the TRT from providing definitive characterizations of pre-European or current anadromous *O. mykiss* populations, including the geographic extent of individual populations, their intrinsic viability, or demographic independence. For a discussion of the constraints imposed by limited relevant data see Boughton and Goslin (2006) and Boughton *et al.* (2006). See Appendix B, Watershed Intrinsic Potential Rankings, Appendix C, Composition of SCCCS Recovery Planning Area Steelhead BPGs.

2.3 SPECIES ABUNDANCE

One of the recovery objectives in this recovery plan is to increase the abundance of steelhead, including the expression of all life history forms and strategies. The limited documentation on current abundance suggests the overall population in the SCCCS DPS is extremely small. Estimating the magnitude of the departure of the population from historical conditions is further hampered because the run size for most watersheds continues to be poorly

characterized and major impacts leading to are generally considered as individual *O. mykiss* populations (*i.e.*, one watershed = one population of steelhead). Single BPGs encompass multiple watersheds and multiple *O. mykiss* populations. However, many watersheds in the Big Sur Coast and San Luis Obispo Terrace BPGs are relatively small, and may be capable of supporting only small steelhead runs. The basis for the persistence of steelhead populations in these small watersheds is uncertain. The TRT proposed that at least three scenarios (not necessarily mutually exclusive) are plausible for explaining the persistence of these smaller populations (Boughton *et al.* 2007b):

1. Some of the populations in the coastal BPGs, though small, may be exceptionally stable and their continued presence may depend in part on steelhead dispersal between neighboring watersheds (an independent population supporting one or more dependent populations, thus forming a metapopulation). See Appendix A for a definition of an independent population.
2. Adult dispersal between neighboring watersheds within a coastal BPG may occur frequently enough to knit together the steelhead in individual watersheds into a small number of “trans-watershed” populations (an independent population comprised of the fish from two or more neighboring streams, thus forming a metapopulation).
3. The populations in the smaller coastal watershed (*e.g.*, in the Big Sur Coast and San Luis Obispo Terrace BPGs) may depend on occasional or frequent adult dispersal pulses from populations in the larger inland watersheds (*e.g.*, Interior Coast Range or Carmel River BPGs.)

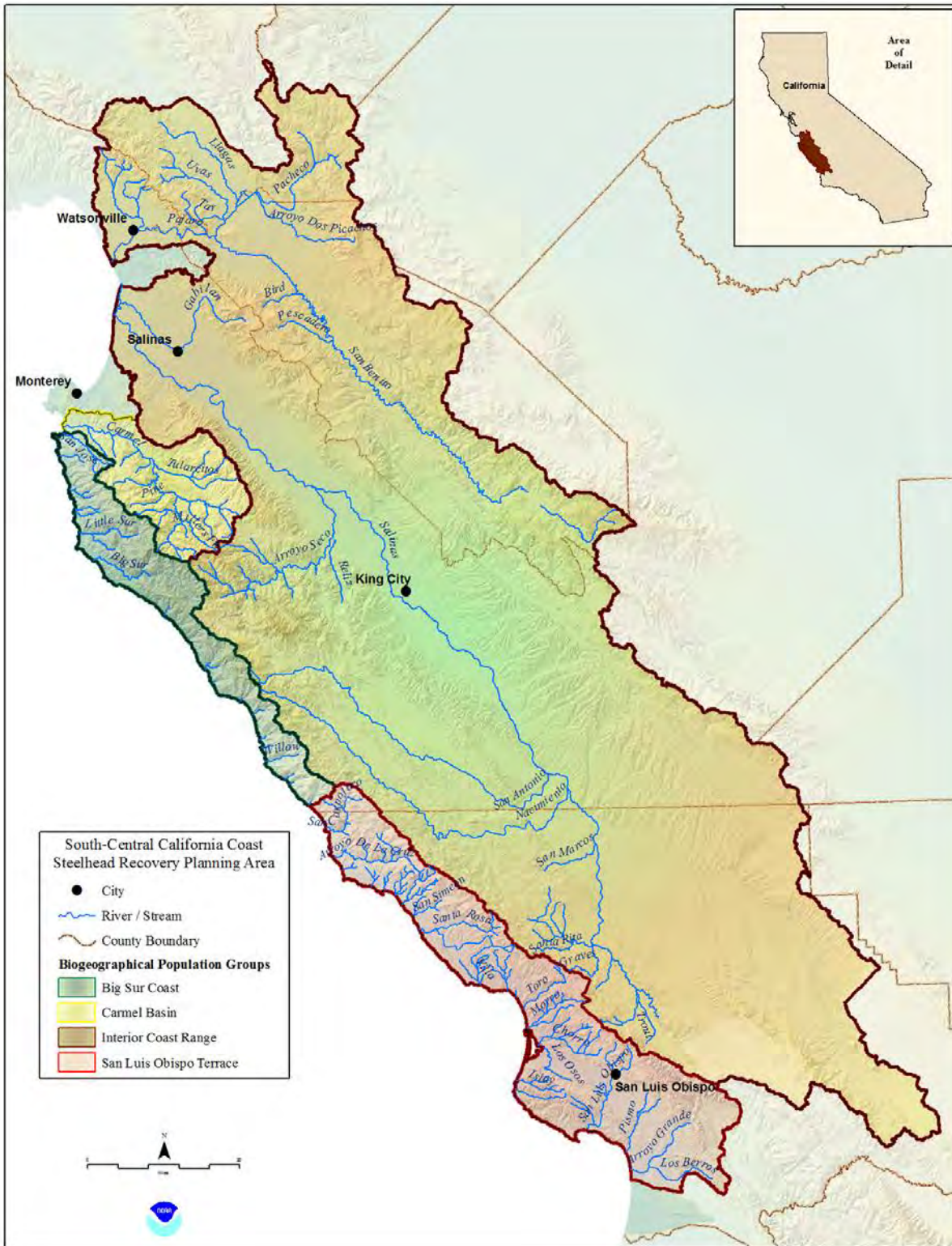


Figure 2-5. Biogeographic Population Groups (BPGs) in the South-Central California Coast Steelhead Recovery Planning Area (after Boughton et al. 2007b).

subsequent declines occurred prior to most modern fish investigations in the DPS. The sporadic presence of steelhead in many watersheds in the SCCCS DPS further confounds assessment efforts.

The status of steelhead populations along the West Coast was assessed in 1996 by the NMFS Biological Review Team (BRT) (Busby *et al.* 1996). In 2002 NMFS conducted an extensive survey of the geographic distribution of *O. mykiss* within south-central and southern California (Boughton and Fish 2003). Of the 39 watersheds that historically supported anadromous runs, virtually all continue to be occupied by native *O. mykiss*.

As a follow-up West Coast Status review Good *et al.* (2005) reported three new significant pieces of information for the SCCCS DPS: 1) an updated time-series data set regarding adult spawner counts at San Clemente Dam on the Carmel River; 2) NMFS' 2002, assessment of the geographic distribution of *O. mykiss* within its historical range (see above); and 3) changes in harvest regulations for *O. mykiss*¹.

The status of the steelhead within California was subsequently reviewed by Helmbrecht and Boughton (2005), and again in 2011 (Williams *et al.* 2011). The following summarizes the findings from these status reviews:

The steelhead populations in this region have declined dramatically from estimated annual runs totaling 27,000 adults near the turn of the century to approximately 4,740 adults in 1965 to several thousand total adults, with a large degree of inter-annual variability (Busby *et al.* 1996, Good *et al.* 2005, Williams *et al.* 2010). However, this run-size estimate is based on information from only five major watersheds with steelhead (Pajaro, Salinas, Carmel, Little Sur, and Big Sur Rivers) located in the northern

portion of the SCCCS Recovery Planning Area. Run-size estimates from coastal and inland watersheds south of the Big Sur were not been estimated or recorded. Watersheds in the Big Sur BPG have had relatively less disturbance than other BPGs and have most likely experienced less dramatic declines, while those within the San Luis Obispo Terrace BPG with a larger population and more extensive watershed developed, are likely to have experience more dramatic declines (Boughton and Fish 2003, Boughton *et al.* 2005). Additionally, available run-size estimates represent only average annual estimates, and do not describe the wide annual variation in run-size that would be expected in a region with a highly variable climate and habitat conditions.

The BRT further noted that information was available to compute a trend for adult escapement for only one population within the DPS – the Carmel River above San Clemente Dam. These Carmel River data indicate a significant decline of 22 percent per year from 1963 to 1993, with an average five-year adult count of only 16 adult spawners recorded at San Clemente Dam for these years (Busby *et al.* 1996, Good *et al.* 2005; see also, Monterey County Peninsula Water Management District 1991-2013).

While -the BRT believed that general trends in the SCCCS DPS could be inferred from this early-1960 to early-1990 escapement data, they also noted the relationship between anadromous and non-anadromous *O. mykiss*, including possibly residualized populations upstream of impassible dams, while unclear, was likely to be important in the management of this species years (Busby *et al.* 1996, Good *et al.* 2005).

Data collected from the Carmel River since the 2005, BRT status review indicates the abundance of anadromous *O. mykiss* spawners in the Carmel River has increased since the 1987-1992 drought, but that the average run-size has

¹ Subsequent to these investigations additional historical records of *O. mykiss* have been identified (See, Becker & Reining 2008).

decreased since the early 1960s. Continuous data have been collected for the period from 1988 through 2012 (however these counts are incomplete because fish spawning below San Clemente Dam are not included). Counts from the start of the 1988-2002 period included three consecutive years when no adult steelhead were detected (1988, 1989, and 1990). A pen rearing program was established for juvenile *O. mykiss* using facilities at the Monterey Bay Salmon and Trout Project and the Granite Canyon Marine Lab; fry from the artificially spawned adults were released above San Clemente Dam in the early 1990's. Steelhead counts increased from a single adult reported in 1991, to 775 adults reported in 1997, with a maximum of 1,151 adults reported in 2000 (see additional discussion in Chapter 10, Section 10.3). The BRT noted that the rapid increase in the number of returning adult anadromous *O. mykiss* spawners to the Carmel River could be attributed to a combination of factors, including improved freshwater conditions, improved resilience of populations, high dispersal rates, or ability of native resident *O. mykiss* to produce smolts. The BRT also noted that while some component of the increase is probably due to improved ocean conditions during this period, it should not be assumed that comparable increases have occurred in other watersheds for the SCCC DPS.

Recent trends, based on the reported annual count (May 2009) of adult steelhead show a significant decrease: 95 fish at San Clemente Dam, and 21 fish at Los Padres Dam. These counts compare to average counts of 429 and 129 fish at San Clemente Dam and Los Padres Dam, respectively, since the end of the last drought in 1991 (Williams et al. 2011). The most recent (2011-2012) counts for the Carmel River indicate 470 adults at the San Clemente Dam, and 175 adult the Los Padres Dam, and reflect the effects of the most recent drought years 2007-2009 (Monterey Peninsula Water Management District 2012).

Since the listing of South-Central California steelhead, there have been some increased efforts to periodically document observations of adults as well as more systematic monitoring on a few watersheds with recently constructed fish passage facilities or active restoration efforts. For example, there are fish trapping and monitoring efforts on the Pajaro, lower Salinas River and the Carmel Rivers.

Finally, the BRT reported that the California Department of Fish and Wildlife (CDFW) has prohibited sport harvest in the ocean (incidental ocean harvest is rare), and imposes significant angling restrictions within the anadromous waters of the SCCC DPS (*e.g.*, restrictions on timing, location, and gear used for angling). However, CDFW continues to allow summer trout fishing in significant parts of the Salinas River system (*i.e.*, upper Arroyo Seco, Nacimiento River above barriers, upper Salinas River, Salmon Creek, and the San Benito River in the Pajaro River system with zero bag limits); additionally, there is currently take allowed of hatchery fish in some systems, including the Pajaro River.² While some of these areas are above impassable fish passage barriers, and currently do not provide accessible spawning and rearing habitat for anadromous *O. mykiss*, these upper watershed do have the potential to produce smolts from native resident *O. mykiss* that have the potential to contribute to the anadromous population if they can successively emigrate out of the watershed to the ocean. However, the San Benito River flows on the east side of the Gabilan Range, and is considerably drier, with limited shading, and limited potential to provide over-summering habitat for rearing juvenile steelhead. Additionally, a few other creeks have summer catch-and-release regulations designed to minimize impacts to native *O. mykiss* from angling activities. While there is indirect evidence that such fishing

² Angling regulations are subject to periodic modification. The CDFW's annual Sport Fishing Regulations should be consulted for current restrictions on angling for *O. mykiss* (both resident and anadromous).

pressure has resulted in minimal or no mortality to native *O. mykiss*, the reduction in risk to listed *O. mykiss* cannot be estimated quantitatively from the existing data because the natural abundance of *O. mykiss* is not quantitatively known.

In summary, while a majority of watersheds historically supporting *O. mykiss* are still occupied (often with individuals currently able to express only a resident life history strategy), steelhead run sizes are sharply reduced. The three watersheds most likely exhibiting the largest annual anadromous runs (*i.e.*, Pajaro, Salinas, Carmel) have experienced declines in adult run size of 90 percent or more (Busby *et al.* 1996, Good *et al.* 2005, Williams *et al.* 2010). Present population trends within individual watersheds that continue to support steelhead runs are generally unknown, and may vary widely between water-years. Available run-size estimates for all watersheds represent only average annual estimates that likely include wide annual variations expected in a region with a highly variable climate. However, these averages are extremely small, and raise the question of how such small runs of anadromous fish persist (potentially either by dispersal from some source population, and/or by consistent production of smolts by local populations of freshwater, non-anadromous *O. mykiss*). The consensus of the most current BRT was that the status of the SCCCS DPS has not changed appreciably in either direction since publication of the initial status review (Busby *et al.* 1996), and that SCCCS DPS is still in danger of extinction and the threatened status has not changed (Williams *et al.* 2011).

2.4 SPECIES GENETIC STRUCTURE AND DIVERSITY

A recovery objective for steelhead is to restore and conserve genetic diversity and interchange of genetic material between and within populations. Since the late 1990s, a number of genetic studies have been conducted to elucidate

the structure of *O. mykiss* populations within the SCCCS Recovery Planning Area (Martinez, *et al.* 2011, Clemento *et al.* 2009, Pearse and Garza 2009, Girman and Garza 2006, Nielsen 1999, 1994, Nielsen *et al.* 2001, 1997, 1994c). These studies have provided insights into the historical distribution of the species, as well as the potential influence of past (and current) stocking practices within the watersheds historically occupied by native *O. mykiss*. Berg and Gall (1988) surveyed steelhead populations throughout California. They discovered considerable variability among California populations, but did not discern a clear geographic pattern to the variation. Busby *et al.* (1996) also reported a high level of genetic variability in California coastal populations, including four from the SCCCS Recovery Planning Area. Busby *et al.* (1996) also reported an allozyme allele fixed in some populations but entirely absent in others, which is unprecedented in anadromous salmonids, except when comparing populations at the extreme ends of their ranges.

Sundermeyer (1999) examined five microsatellite loci from fourteen populations of *O. mykiss* collected from 11 tributaries (in several of the larger tributaries from both upper and lower reaches) in the Pajaro River. Most of these populations were found to be closely related to two populations from the San Lorenzo River which is immediately north but outside of the SCCCS Recovery Planning Area, and the source of hatchery-reared *O. mykiss* planted in the Pajaro River system. Native non-anadromous *O. mykiss* above barriers to upstream migration were less closely related to the San Lorenzo populations than those *O. mykiss* located below barriers. The *O. mykiss* from four locations above barriers to upstream migration (Llagas, upper Uvas, Bodfish, and Dos Picachos Creeks) were the mostly distantly related from the San Lorenzo River fish, and from each other, a genetic reflection of their relative physical isolation.

Recent genetic investigations have shed light on the relationship between steelhead and the *O. mykiss* above barriers within the SCCC Recovery Planning Area. Girman and Garza (2006) and Clemento *et al.* (2009) reported above-barrier *O. mykiss* were more closely associated with below-barrier populations than to populations from other watersheds; that they were more closely related to the steelhead below the barrier than to any other geographically proximate populations. In addition, their results supported the idea that planted hatchery fish from other watersheds have had no detectable influence on the genetics of above-barrier populations. These results indicate that the above-barrier populations are not the descendants of hatchery fish. They are most likely the descendants of contiguous *O. mykiss* populations (most of these areas have historical accounts of steelhead populations prior to construction of the barriers) (Becker *et al.* 2008, Swift *et al.* 1993, Benke 2002, 1992, Hubbs 1946, Jordan and Gilbert 1881). While the fish that remain above barriers do not have an opportunity to interbreed with adult steelhead, they can, and in some cases do, produce progeny that emigrate downstream past the barriers to the ocean as smolts.

2.5 HABITAT CHARACTERISTICS OF THE SOUTH-CENTRAL CALIFORNIA COAST STEELHEAD RECOVERY PLANNING AREA

The major steelhead watersheds in the SCCC Recovery Planning Area include the Pajaro, Salinas, Carmel, Little and Big Sur Rivers (Good *et al.* 2005, Busby *et al.* 1996,). South of the Big Sur Coast, several major drainages and a number of smaller streams also support runs of anadromous *O. mykiss* (of unknown size and frequency); these include the San Carpoforo, Arroyo de la Cruz, Pico and Little Pico, San Simeon, Santa Rosa, San Luis Obispo, Pismo, and Arroyo Grande Creeks (Titus *et al.* 2010, Becker *et al.* 2008, Swift *et al.* 1993).

Significant portions of the upper watersheds within the SCCC Recovery Planning Area are contained within the Northern District of the Los Padres National Forest. This forest is managed primarily for water production and recreation, with limited grazing and oil, gas, and mineral production (United States Forest Service, 2005a, 2005b, 2004, Berg *et al.* 2004, Stephenson and Calcarone 1999). Additionally, a significant amount of land within the SCCC Recovery Planning Area is protected within military installations, and in the southern portions, within large scale conservation easements. Urban development is centered in coastal areas and inland valleys, with the most expansive and densest urban development located within the Pajaro, Carmel, and Salinas River valleys, and in southern San Luis Obispo County (Kier Associates and National Marine Fisheries Service 2008a, 2008b, Hunt & Associates 2008a, Keeley 1993, Hornbeck 1983; Lantis *et al.* 1981, Lockmann 1981).

The SCCC Recovery Planning Area is comprised of geologically young mountainous topography with a number of inland valleys and coastal terraces. The geomorphology (*i.e.*, the shape and composition of the land surface) is strongly influenced by tectonic activity and various other signs of stress (*e.g.*, highly folded and faulted rocks of varying types), including metamorphic formations (*i.e.*, rocks that have changed under pressure and heat over time). The Coast Ranges (consisting of the Diablo, Temblor, and Santa Lucia Mountains) are made up of sedimentary formations (*i.e.*, sediment deposited out of the air, ice, and/or water flows), granitic formations (*i.e.*, formed from cooled magma), and the widespread Franciscan formation (comprised of sandstones derived from erosion of volcanic highlands into deep marine basins). The legacy of tectonic activity and other physical stresses has created the steep slopes and unconsolidated rock formations that characterize this region. These geological factors combined with an active, annual fire-cycle and

intense winter storms have created spatially complex and frequently unstable river and stream habitats to which anadromous fishes and other aquatic species have adapted through evolutionary processes (Boughton *et al.* 2006, Sugihara *et al.* 2006, Norris and Webb 1990, Faber *et al.* 1989, Endler 1986, 1977, Felton 1965, Mayr 1963).

The SCCCS Recovery Planning Area is characterized by ten broad native terrestrial plant communities within the Californian floristic province: Estuarine Wetlands, Beach and Dunes, Riparian Forests, Coastal Prairie, Coastal Sage Scrub, Oak Woodlands, Chaparral, Valley Grasslands, Vernal Pools, and South Central California Conifer Forests (Barbour, *et al.* 2007, Holland 1996, Ferren *et al.* 1995, Sawyer and Keeler-Wolf 1995, Hickman 1993). Upland areas of the northern portion of the SCCCS Recovery Planning Area are dominated by a mix of Chaparral, Valley Grasslands, Oak Woodlands, and South-Central California Conifer Forests. Upland areas of the southern portion of the SCCCS Recovery Planning Area are dominated by South-Central Coastal Scrub, Valley Grassland, Oak Woodland, and South-Central California Conifer Forests. Both of these upland areas are subject to catastrophic wildfires (Sugihara *et al.* 2006, Keeley 2006). Riparian forests consist of deciduous species. Large segments of the valley grasslands and riparian forests have been converted for agricultural, residential, and a variety of other commercial land-uses (Berg *et al.* 2004, CDFW 2003, Stephenson and Calcarone 1999, Holland 1996, Kreissman 1991, Mayer and Laundenslayer 1988, Warner and Hendrix 1984, Capelli and Stanley 1984). However, the interior uplands within the U.S. National Forest are largely undeveloped, as are large portions of state parks and reserves on non-federal lands.

The climate in the California floristic province is Mediterranean, with long dry summers and short, sometimes intense cyclonic winter storms.

Rainfall is restricted almost exclusively to the late fall, winter months and early spring months (November through May). The California floristic province is subject to an El Niño/La Niña weather cycle which can significantly affect winter precipitation, causing highly variable rainfall between years. Additionally, there is wide disparity between winter rainfall from north to south, as well as between coastal plains and inland mountainous areas. Mean annual precipitation ranges along the coast (north to south) from 32 to 24 centimeters (cm) per year, with larger variations (24-90 cm/year) from the coast to inland areas (west to east) due to the orographic effects of the various mountain ranges. Fog along the coastal areas is typical in late spring and summer, extending inland along coastal reaches with valleys extending into the interior. This fog has been shown to moderate conditions for rearing *O. mykiss* in these lower, coastal reaches. Seasonally high, down slope winds during the early fall and winter are warm and dry and can exacerbate brush or forest fires, especially under drought conditions (Mastrandrea *et al.* 2009, Miller and Schlegel 2006, Haston and Michaelsen 1997, Philander 1990, Leipper 1994, Stine 1994, Ryan and Burch 1992, Hornbeck 1983, Karl 1979, Felton 1965).

River flows vary greatly between seasons, and can be highly “flashy” (rapidly increased flows with high volume but short duration) during the winter season, changing by several orders of magnitude over a few hours in response to winter storms. Snow accumulation is generally very small and of extremely short duration, and does not contribute to peak run-off. Baseflows in some river reaches can be influenced significantly by groundwater stored and transported through faults and fractured rock formations. Many rivers and streams naturally exhibit interrupted baseflow patterns (alternating channel reaches with and without perennial surface flow) controlled by geological formations, and a strongly seasonal precipitation pattern characteristic of a Mediterranean climate. Water temperatures are

generally highest during summer months, but can be locally controlled by springs, seeps, and rising groundwater, creating micro-aquatic conditions suitable for salmonids (Boughton, *et al.* 2007a, Faber *et al.* 1989, Mount 1995, Jacobs 1993, Reid and Wood 1976).

Within the SCCCS Recovery Planning Area steelhead habitat occurs in chaparral ecosystems which differ in significant ways from steelhead habitats found in snow-fed and/or conifer-lined ecosystems in the Sierra Nevada or North Coasts of California. From the perspective of steelhead ecology, it is useful to divide these chaparral ecosystems which dominate the SCCCS Recovery Planning Area into two categories: coastal watersheds draining directly westward into the ocean, and inland watersheds set back from the coast, often separated from it by extensive mountain ranges. The inland watersheds are relatively few, large, and have a continental climate whereas the coastal watersheds tend to be small, numerous and a heavily marine-influenced climate. These differences (and others that result from them, such as the reliability of suitable summer temperatures) likely impose different sorts of limiting factors on steelhead populations such as those in the Pajaro and Salinas Rivers. Coastal watersheds are often characterized by a "mountain-terrace" system, where a broad coastal terrace is backed by a steeper mountain range. These types of areas occur along the southern coast of San Luis Obispo County. The mountains harvest orographic rain from incoming storm systems, creating flashy streamflows that carve out well-shaded step-pool systems in the uplands, and braided gravel-bed streams and pool-riffle systems in the terraces. They also produce seasonal lagoons at the interface of the stream with the ocean. Each of these parts of the stream system produces habitat for a particular life stage of steelhead. Due to the movement of water, sediment and fish, stream systems function as integrated wholes with steelhead acting as

effective strategists using the entire suite of resources provided them by the coastal and inland watersheds of the SCCCS Recovery Planning Area.

2.6 SOUTH-CENTRAL CALIFORNIA COAST STEELHEAD FRESHWATER LIFE CYCLE HABITAT USE

Steelhead spend much of their life in the ocean, but must enter freshwater to reproduce. Dominant patterns in the region are one or two years in freshwater and one to two years in the ocean before returning to spawn in freshwater. Understanding the interaction between steelhead and their freshwater habitats is critical for effective steelhead recovery and management. Many of the naturally limiting factors described in this section that affect the growth and survival of juvenile steelhead in their freshwater phase are exacerbated by anthropogenic modification of freshwater habitats and/or watershed processes that create and sustain these habitats. The freshwater habitats used by steelhead within the SCCCS Recovery Planning Area occur in two types of watersheds featuring distinctly different environmental regimes. One type is the series of rivers that flow through hot inland valleys and cut through coastal ranges to the sea, where the lowland coastal plain portion of these watershed present natural ecological constraints to fish passage. In the Pajaro River system, the lower mainstem and the lowland reaches of Llagas, Uvas, and Salsipuedes/Corralitos Creeks, are subject to significant streambed percolation into the aquifers, and reaches have a tendency to dry up in the spring, or even between storms in dry winters, with extended periods between storms. The Salinas River and the lower reaches of its major tributary, the Arroyo Seco, also percolate large volumes of surface flow and go seasonally dry, thus inhibiting fish passage of both adults and smolts. These watersheds have warm

seasonal climates and are in coastal rain shadows. The other freshwater habitats are the small, steep coastal watersheds with higher rainfall, lower air temperatures, and a greater proportion of perennial streams (Boughton *et al.* 2006, Boughton *et al.* 2007b).

The *O. mykiss* life cycle can be conceptualized as a biological network in which environmental

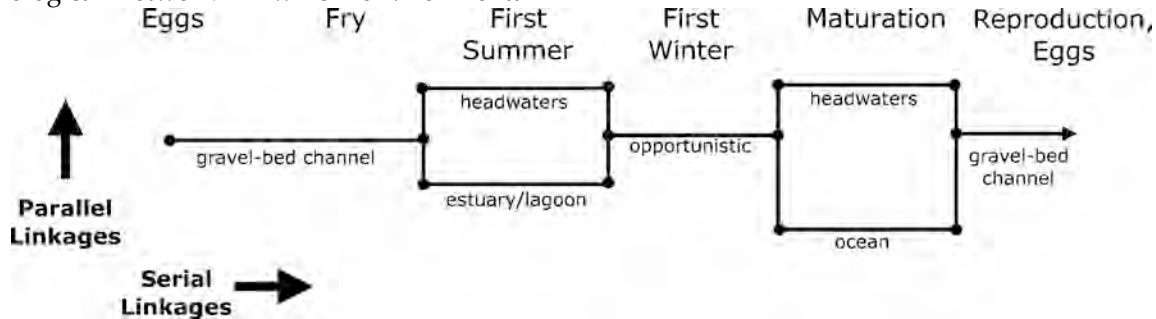


Figure 2-6. South-Central California Coast *O. mykiss* Life Cycle Habitat Linkages (Schwing *et al.* 2010, after Boughton).

The sequence of habitats required for the fish to complete the egg-to-egg life cycle involves a series of linkages, the loss of any of which prevents the completion of the life cycle. While serial linkages are a source of vulnerability, some of the linkages can be realized through alternative pathways: for example, over-summering in different sorts of thermal refugia, such as tributary headwaters or seasonal lagoons/estuaries next to the ocean; or maturation in freshwater versus the ocean. These alternative pathways in the network increase the resilience of the population to extirpation, because if one pathway fails in a particular year, some members of the population can still complete their life cycle by pursuing an alternative pathway.

The following provides a more detailed discussion of the freshwater life cycle phases of steelhead and the environmental factors that control the successful transition between freshwater life cycle phases prior to entering the ocean life cycle phase (Schwing, *et al.* 2010, after Boughton, *et al.* 2006).

opportunities can be represented as a set of parallel and serial linkages:

Spawning Migration. Steelhead passage limitations arising from periodic drought (or longer term climate change) is one of the principal limiting factors affecting adult steelhead (Boughton *et al.* 2006). Steelhead are iteroparous (*i.e.*, can reproduce more than once), and, to realize the evolutionary benefits of repeat spawning, must have an opportunity to both enter and exit the stream system. The migration of steelhead into freshwater spawning and rearing streams is strongly associated with higher winter and spring flows which provide a continuous hydrological connection between the ocean and upstream spawning and rearing habitats. Some steelhead adults in this domain may remain in freshwater after spawning, and can become trapped in deep residual pools in the summer (M. Capelli, personal communication). This sort of trapping is probably a function of the precise timing, duration, and magnitude of storms in a given winter. Periodic droughts further constrain migration opportunities during dry periods, and may have a bigger effect on repeat-spawning, which requires both an in- and out-migration opportunity in a given year, followed by an in-

migration opportunity a year or two later. Finally, spawning efforts may be abrogated by one or more successive high flow events following spawning that erodes the spawning redds and exposes or flushes recently laid eggs out of the redd, exposing them to predation, or terminating the incubation process prematurely.

Initial Spring Feeding. The development and hatching of *O. mykiss* eggs is controlled by temperature and dissolved oxygen, which is itself influenced by flow rates, ambient air temperature, riparian cover, and groundwater input. Following the hatching and emergence from spawning gravels juvenile *O. mykiss* (fry) either stay near the redds from which they were hatched and establish territories, or disperse to favorable feeding areas (Boughton *et al.* 2009, Quinn 2005). Rainfall and conditions conducive to adult upstream migration and spawning are also conducive to initial rearing conditions for the first spring growth of juvenile steelhead. As flows drop later in the spring and summer, rearing fish may move out of initial rearing reaches, or may continue to reside in deeper pools, where they may be trapped between temporary dry reaches of stream channel until the following winter rains reconnect perennial reaches.

An increase in rearing temperatures, either as a result of inter-annual, seasonal variability or longer-term climatic changes will likely produce warmer conditions during early rearing. If temperatures stay below about 17° Celsius, a warming or an increase in week-scale variability of temperature can increase the growth rate of salmonids if food is abundant. However, warmer temperatures also increase metabolic demand and can reduce growth if food is limiting (Boughton *et al.* 2007b, Smith and Li 1983, Brett 1971). Consequently, the effect of warmer conditions on growth is crucially dependent on per-capita food availability, which in turn depends on a host of other factors, such as primary productivity of the stream network,

biomass of terrestrial insects caught in stream drift, and stream geomorphology as it affects the territorial dynamics of juvenile *O. mykiss*.

First Rearing Summer (unimpaired conditions). The hot, rain-free summers in the SCCC DPS require that juvenile *O. mykiss* occupy stream reaches remain wetted and where temperatures do not exceed their thermal tolerance. Regionally, there are two alternative mechanisms that create thermal refugia: the temperature lapse rate (*i.e.*, the decrease in temperature with an increase in altitude), which maintains cool, montane uplands, and the ocean heat sink, which maintains cool conditions proximate to the coast. In many small coastal watersheds these two mechanisms merge geographically, whereas in inland watersheds the operation of these mechanisms may be separated by a long stretch of dry or warm channel that creates a summer-long barrier to movement. Numerous tributaries draining various mountain ranges provide a high level of redundancy of rearing refugia in the montane thermal refugia.

Probably as important as air temperature in maintaining cool water temperatures during the summer is reduced solar incidence which is often the single biggest source of heat flux into a stream (Hannah *et al.* 2008, Evans *et al.* 1998). Wind effects can also be significant, particularly in estuaries (Bogan *et al.* 2003). In coastal areas, fog and onshore winds provide shade and cooling wind, respectively. In the montane refugia, the closed tree canopy appears necessary to maintain suitably cool water conditions (Leipper 1994, D. Boughton, unpublished data). Therefore, the resilience of montane thermal refugia to current inter-annual seasonal or longer-term climatic changes is probably highly dependent on the presence of a properly functioning riparian canopy.

Mountain refuges appear more vulnerable than coastal refuges to thermal increases in water

temperature during the summer (Snyder *et al.* 2002), where the latter are buffered by a maritime climate. An alteration of fire regime, flood regime, and/or sediment may eliminate a properly functioning closed riparian canopy by burning trees, increasing the depth to the water table, or destroying trees via debris flows or floods (Bendix and Cowell 2010b, May and Gresswell 2004, Bendix and Hupp 2000). The water table can be lowered not just by increased sediment deposition, but also by decreased summer base flows, driven by lowered rainfall or greater evaporative demand of plants (Tague *et al.* 2009).

Lowered summer water tables may not just indirectly affect rearing juveniles via alteration of riparian trees; it may also affect the fish directly by reducing the summertime surface flow, and eliminating it entirely in portions of the watershed that fall within a rainshadow or in reaches with deep alluvium or already impaired flows. The gravel-bedded reaches used for spawning tend to have deep alluvium, and therefore can be especially vulnerable to loss of surface flow or incomplete riparian shading (Boughton *et al.* 2009). Timing is important for young-of-the-year development in gravel-bedded channels followed by retreat into “hydro-thermal” refugia once growth and size permits; large amounts of juvenile movement and stranding are commonly observed in the SCCC DPS (see for example, Shapovalov 1944).

Groundwater inputs and heat-exchange with the channel-bed can buffer daily and annual temperature fluctuations in a stream (Hannah *et al.* 2004, Tague *et al.* 2008). In a stable climate the ground stores heat seasonally (absorbing heat in summer and supplying heat in winter), but should have an annual net flux close to zero, that is negligible heat increase or loss (Bogan *et al.* 2004). Decreased base flows during the summer may actually help the ground (channel-bed) buffer stream temperatures more effectively, by increasing the surface area of the

bed-water interface, relative to the volume of water in the stream and the air-water surface area. The magnitude of such a buffering is not known, and would also probably shrink the amount of fish habitat and feeding opportunities for rearing juvenile fish.

The coastal thermal refugia are closely tied to the heat dynamics of the ocean and maritime air and to the future pattern of seasonal upwelling and winds along the coast. Many tributaries and the lower sections of mainstems fall within the climatic influence of the marine inversion layer that develops in summertime. Except for the mainstems of large coastal rivers such as the Salinas and Pajaro, many of these coastal streams also benefit thermally from the temperature lapse rate in the coastal mountains, as well as receiving orographic precipitation in the wintertime - the converse of the streams in the rain shadow of inland areas. The coastal area is probably significantly more resilient to the consequences of climate change (*e.g.*, ambient air and water temperatures) than inland areas because of the moderating effects of the marine environment, and highly productive per unit of habitat. However, it is a very narrow band and so its effect to overall productivity of the SCCC DPS is limited.

Each watershed occupied by SCCC steelhead terminates at the coast with some type of estuary-lagoon system. In South-Central California, seasonal lagoons currently tend to form each summer when decreased streamflows allow marine processes to build a sand berm at the mouth of each watershed. Juvenile steelhead over-summer in these lagoons, where they often grow so rapidly that they can undergo smoltification at age one and enter the ocean large enough to experience enhanced survival to adulthood (Hayes *et al.* 2008, Bond 2006). Both effects should increase the resilience of the steelhead life history component of *O. mykiss*. In contrast, juveniles over-summering in some montane thermal refugia often display very little

or no growth during the summer (Sogard *et al.* 2009, Hayes *et al.* 2008, Boughton *et al.* 2007a, Bond 2006).

Fall and Winter Rearing (unimpaired conditions). Steelhead rearing ecology during the fall and winter is less documented, but is likely less constrained than earlier life phases (incubation, hatching, and emergence) or later over-summering phases. Baseflows rebound in some creeks as the weather cools in September and October, and sections of channel that were dry during the summer months begin flowing again, even before the first rains of the fall. This is due to reduced evaporative demand by riparian plants. (Initial rainstorms of fall have relatively little effect on stream flows, as most precipitation percolates into the ground, and larger interior watersheds may require considerably more rain to re-initiate surface flows). The cooling of the weather and the rebounding of baseflows releases over-summering fish that were trapped in small residual pools and thermal refugia, so that a relatively small number of fish potentially gain access to a large extent of stream habitat (Boughton *et al.* 2009).

In some areas in the SCCCS DPS, this time of the year is marked by peak emergence of aquatic arthropods and inputs into streams of terrestrial arthropods, suggesting the opening of increased feeding opportunities to the fish that survived the summer. Arthropod productivity appears sensitive to local geologic and vegetative factors (Rundio 2009), but where it occurs it may allow juvenile steelhead to transform relatively warm temperatures into opportunities for rapid growth (Rundio and Lindley 2008). If these opportunities occur in sparsely populated intermittent creeks, the conditions are conducive to potential rapid growth into large smolts.

The timing of these peaks of productivity and growth opportunities is likely to be modified by current inter-annual as well as longer climatic

changes. Because warmer autumns would increase metabolic costs as well as scope for growth (Boughton *et al.* 2007a), the impact on *O. mykiss* growth and survival could be either negative or positive, depending on a sensitive balance of factors. Compared to fall feeding, winter-feeding and growth is presumably more constrained by cooler temperatures, less arthropod production, and disturbances associated with high-flow events.

Smolting and Outmigration. Intensive studies of steelhead populations in the redwood systems of Santa Cruz County, California, indicate most *O. mykiss* become smolts and migrate to the ocean at age two or three, but a small proportion smolt at age one (Hayes *et al.* 2011, Sogard *et al.* 2009, Hayes *et al.* 2008, Shapovalov and Taft 1954). Since larger size at ocean entry greatly increases ocean survival (Hayes *et al.* 2008, Bond 2006, Ward *et al.* 1989), smolting at age one is probably only a viable strategy for fish that have achieved rapid growth during their first year (Satterthwaite *et al.* 2009). Bond (2006) has shown that fish over-summering in lagoons can achieve such growth. It is possible that rapid growth can be achieved in other habitats as well (see for example, Casagrande 2012, 2010, Moore 1980), but most studies have shown growth to be slower in upland tributaries.

Quantitative data on growth and life history are not yet available for the chaparral and coastal terrace systems of the SCCCS Recovery Planning Area. It is likely that age at smolting of individual fish is based on local adaptations, including a “decision” as to whether to smolt versus maturing in freshwater. Local adaptation is likely dominated by a tradeoff between ocean mortality and greater fecundity that fish achieve by growing to a larger size in the ocean (Satterthwaite *et al.* 2009). Since ocean survival appears so strongly sensitive to size at ocean entry, the balance of anadromous versus native freshwater-resident fish may be sensitive to

juvenile growth rates. As noted above, warmer temperatures offer the possibility of either reducing or accelerating juvenile growth, depending on food availability, which itself may respond inter-annual and longer climatic effects on precipitation, riparian vegetation, and life cycle patterns sensitive to temperature, and nonlinear food-web dynamics.

An increase in the frequency, intensity, or duration of multi-year droughts limits migration opportunities for smolts. Loss of surface flow appears to occur more commonly in the deep alluvium of downstream reaches rather than in headwater tributaries (Boughton *et al.* 2009). Additionally, sandbar barriers at the mouths of estuaries sometimes fail to breach in dry years, so drought would probably have greater impacts on migrating smolts (and migrating adults) than on the *O. mykiss* maturing in headwater tributaries (Jacobs *et al.* 2011). The loss of opportunity would force a higher proportion of fish to adopt a freshwater-maturation strategy rather than the anadromous strategy. Since freshwater native resident *O. mykiss* are significantly less fecund than steelhead, the resulting population would be less resilient to extirpation, and gene flow among populations by straying steelhead would also be reduced. All these potential outcomes would tend to reduce the capacity of *O. mykiss* populations to recover from and adapt to changing conditions.

Subsequent Years in Freshwater; Maturation in Freshwater. The majority of juvenile *O. mykiss* that do not smolt their first year must again cycle through stages of spring-feeding, over-summering, and fall and winter feeding, although at a larger body size. Most of these fish probably smolt at age two or three or adopt the freshwater-resident strategy, maturing and eventually spawning in a suitable section of the stream network; the proportions adopting these pathways (*i.e.*, either multiple pre-smolts rearing years or freshwater maturation and reproduction) are unknown and probably

sensitive to both growth and survival at all stages of life history (Satterthwaite *et al.* 2009).

The over-summering stage probably poses the greatest constraint to survival. Compared to young-of-the-year, older fish appear to require deeper water for over-summering (Spina 2007, Spina *et al.* 2005, Spina 2003, Spina and Johnson 1999), and may be more restricted to the parts of the watershed that provide well-shaded perennial pools of sufficient depth. Because of the geology and topography, these appear to be concentrated in headwater streams well-fed by orographic precipitation, where baseflows are stable, and geomorphic processes produce an abundance of pools (Boughton *et al.* 2009, Harrison and Keller 2006). The pool-forming mechanisms in these uplands are highly variable, involving self-formation of step-pools, scour around boulders that roll off hillsides, and rock outcrop which create force-pools.

The upland habitats used by older juvenile fish are a subset of the upland habitats used by the fish initially in their first summer. Consequently, vulnerabilities to repeated inter-annual seasonal changes (and longer-term climate changes) are similar to those described previously (*e.g.*, loss of baseflow, loss of riparian cover). Additional factors influencing productivity of upland habitats relied upon by rearing fish for multiple years are: (1) a lower level of redundancy, due to the more restricted distribution of high-quality pool habitat; (2) the vulnerability of pools to being transiently filled by fine sediments following wildfires; and (3) the long-term robustness of step-pools and bedrock force-pools, which should tend to re-scour after being filled, and are presumably resilient to a broader range of conditions compared to the reaches further downstream (Chin *et al.* 2009, Montgomery and Buffington 1997).

In summary, while freshwater habitats provide important spawning and rearing opportunities

to steelhead, the inherent instability of these habitats can limit productivity depending on the pre-smolting growth patterns of individual fish, the pattern of rainfall, run-off, and input of sediments from natural hill-slope and channel erosion processes (accelerated, including its unique fish and wildlife resources by periodic wildfires).

3. Factors Contributing to Decline and Federal Listing

"Steelhead on the west coast of the United States have experienced dramatic declines in abundance during the past several decades as a result of human-induced and natural factors. The scientific literature is replete with information documenting the decline of steelhead populations and anadromous salmonid habitats. There is no single factor solely responsible for this decline."

Factors for Decline: A Supplement to the Notice of Determination for West Coast Steelhead under the Endangered Species Act, 1996

3.0 INTRODUCTION

When evaluating a species for protection under the ESA, the Secretary of Commerce must consider whether any one (or more) of five listing factors affect the species. Listing factors deal with those aspects of the species' biology or habitat that affect the level of threat to the species' continued persistence. The ESA requires that each of the factors which contributed to the species' listing be addressed in the recovery actions identified in the recovery plan.

The five listing factors are:

1. Present or Threatened Destruction, Modification, or Curtailment of Habitat or Range
2. Over-Utilization for Commercial, Recreational, Scientific, or Educational Purposes
3. Disease and Predation
4. Inadequacy of Existing Regulatory Mechanisms
5. Other Natural or Human-Made Factors Affecting Continued Existence

NMFS' listing determinations regarding the SCCCS DPS (71 FR 834, January 5, 2006, 68 FR 15100, March 28, 2003, 62 FR 43937, August 18, 1997, 55 FR 24296, June 15, 1990), and supporting technical reports (*e.g.*, Boughton *et al.* 2005, Good *et al.* 2005, Busby *et al.* 1996, National Marine Fisheries Service 1996a) have provided a detailed discussion of the factors affecting steelhead at the time of listing. There was no single factor responsible for the decline of South-Central California Coast steelhead; however, of those factors identified, the destruction and modification of habitat and natural and man-made factors had been recognized as the primary causes for the decline of the SCCCS DPS.

This chapter summarizes the factors identified at the time of the listing of the species. All of these factors are still prevalent and widespread. As a result, there have been few changes to the factors affecting the species since the time of original listing. The following chapter, Chapter 4, discusses the current threats facing the SCCCS DPS and represents our current understanding

of how the listing factors continue to affect the species.

3.1 FACTOR 1: Present or Threatened Destruction, Modification or Curtailment of Habitat or Range

SCCCS steelhead declined in large part as a result of a wide variety of human activities, including, but not limited to, agriculture, mining, and urbanization activities that have resulted in the loss, degradation, simplification, and fragmentation of habitat. Water storage, withdrawal, conveyance, and diversions for agriculture, flood control, domestic, and hydropower purposes have greatly reduced or eliminated historically accessible habitat. Modification of natural flow regimes by dams and other water control structures have resulted in increased water temperatures, changes in fish community structures, depleted flow necessary for migration, spawning, rearing, flushing of sediments from spawning gravels, and reduced gravel recruitment. The substantial increase of impermeable surfaces as a result of urbanization (including roads) has also altered the natural flow regimes of rivers and streams, particularly in the lower reaches.



Nacimiento Dam, Nacimiento River

In addition to these indirect effects, dams and other water control structures have also resulted

in increased direct mortality of adult and juvenile steelhead.

Land-use activities associated with urban development, mining, agriculture, ranching, and recreation (including passive and active recreational activities and related facilities such as reservoirs and trails) have significantly altered steelhead habitat quantity and quality. Associated impacts of these activities include: alteration of stream bank and channel morphology; alteration of ambient stream water temperatures; degradation of water quality; elimination of spawning and rearing habitats; fragmentation of available habitats; elimination of downstream recruitment of spawning gravels and large woody debris; removal of riparian vegetation resulting in increased stream bank erosion; and increased sedimentation input into spawning and rearing areas resulting in the loss of channel complexity, pool habitat, suitable gravel substrate, and large woody debris.



Flood Control Work –Carmel River Estuary

In addition, a significant percentage of estuarine habitats have been lost, with an average of 66 percent of estuarine habitat remaining across the SCCC Recovery Planning Area. (Kier Associates and National Marine Fisheries 2008a and 2008b, Carmel Restoration Group 2007, Smith *et al.* 2004, Gilchrist, *et al.* 1997, Ferren *et al.* 1995, Cadmus Group 1992, Smith 1976, Gerdes *et al.* 1974). The condition of these remaining wetland habitats is largely degraded,

with many wetland areas at continued risk of loss or further degradation. Although many historically harmful practices have been halted, the historical damage remains largely unaddressed, and the necessary restoration activities will likely require decades. Many of these threats are associated with most of the larger river systems such as the Pajaro and Salinas Rivers, and many also apply to the smaller coastal systems such as San Jose, San Simeon, Santa Rosa, San Luis Obispo, Pismo, and Arroyo Grande Creeks (National Marine Fisheries Service 1996a).



Wetland Fill – Pismo Creek Estuary

3.2 FACTOR 2: Over-Utilization for Commercial, Recreational, Scientific, or Educational Purposes

Steelhead populations traditionally supported an important recreational fishery throughout their range. Recreational angling for both winter adult steelhead and summer rearing juveniles was a popular sport in many coastal rivers and streams until the mid-1950s. Recreational angling in coastal rivers and streams for native steelhead increased the mortality of adults (which represent the current generation of brood stock) and juveniles (which represent the future generations of brood stock) and may have contributed to the decline of some naturally small populations but is not considered the principal cause for the decline of the species as a whole. During periods of decreased habitat

availability (e.g., drought conditions or winter and summer low flow periods when fish are concentrated in freshwater habitats), the impacts of recreational fishing on native anadromous stocks have been heightened.

Angling for both adults and juveniles in those portions of coastal rivers and streams accessible to anadromous runs from the ocean is permitted in some waters under the CDFW's angling regulations, though the CDFW imposes angling restrictions within the anadromous waters of the SCCCS DPS to minimize impacts to native *O. mykiss* from angling activities (e.g., restrictions on the length of the winter angling season, limiting angling to the lower reaches of most anadromous rivers and streams, angling gear limitations, including barbless hooks, and catch and release only of steelhead), though the take of hatchery fish (including hatchery reared steelhead) is allowed in anadromous waters. There is generally no summer trout angling season for the anadromous waters of the SCCCS DPS. The exceptions to these restrictions include San Benito River within the Pajaro River watershed, the upper reaches of the Arroyo Seco and the Nacimiento River, within the Salinas River watershed, the Carmel River above Los Padres Dam, and the Big Sur River and Salmon Creek, above natural barriers to upstream fish migration).¹ All anglers must possess a nontransferable Steelhead Fishing Report and Restoration Card issued by the California Department of Fish and Wildlife in their possession while fishing for steelhead trout in anadromous waters (California Department of Fish and Wildlife 2013a, 2013b).

While there is indirect evidence that such fishing pressure has resulted in minimal or no mortality to native *O. mykiss*, the reduction in risk to listed *O. mykiss* cannot be estimated quantitatively from the existing data because the natural abundance of *O. mykiss* and the mortality

¹Angling regulations are subject to periodic modification. The CDFW's annual Sport Fishing Regulations should be consulted for current restrictions on angling for *O. mykiss* (both resident and anadromous).

resulting from angling opportunities is not quantitatively known. No Fishery Management and Evaluation Plan (FMEP) has been approved by NMFS for the SCCC DPS (California Department of Fish and Wildlife 2011a).

Steelhead are not targeted in commercial fisheries. High seas driftnet fisheries in the past may have contributed slightly to a decline of this species in local areas, although steelhead are not targeted in commercial fisheries and reports of incidental catches are rare. Commercial fisheries are not believed to be principally responsible for the large declines in abundance observed along most of the Pacific coast over the past several decades.

While there is indirect evidence that such fishing pressure has resulted in minimal or no mortality to *O. mykiss*, the reduction in risk to listed *O. mykiss* cannot be estimated quantitatively from the existing data because the natural abundance of *O. mykiss* is not quantitatively known. However, poaching remains a potential form of unauthorized take of South-Central California Coast steelhead, particularly in watersheds that traverse areas with concentrated human populations such as the Pajaro River (and its tributaries), and the Carmel River.



Fish Trap – Lower Pajaro River – 2013 (Courtesy Monterey County Sheriff Department)

NMFS had previously concluded, based on the available information, that recreational harvest is a limiting factor for South-Central California

Coast steelhead (Good *et al.* 2005, Busby *et al.* 1996, National Marine Fisheries Service 1996a).

3.3 FACTOR 3: Disease and Predation

Infectious disease is one of many factors that can influence adult and juvenile steelhead survival. Specific diseases such as bacterial kidney disease, Ceratomyxosis, Columnaris, Furunculosis, infectious hematopoietic necrosis, redmouth and black spot disease, Erythrocytic Inclusion Body Syndrome, and whirling disease among others are present and are known to affect steelhead and salmon (Noga 2000, Wood 1979, Rucker *et al.* 1953). Very little current or historical information exists to quantify changes in infection levels and mortality rates attributable to these diseases for steelhead. Warm water temperatures, in some cases can contribute to the spread of infectious diseases (Belchik *et al.* 2004, Stocking and Bartholomew 2004). However, studies have shown that native fish in unimpaired native habitat tend to be less susceptible to pathogens than hatchery cultured and reared fish (Buchanan *et al.* 1983).

Introductions of non-native aquatic species (including fishes and amphibians) and habitat modifications (*e.g.*, reservoirs, altered flow regimes, *etc.*) have resulted in increased predator populations in numerous river systems, thereby increasing the level of predation experienced by native salmonids (National Marine Fisheries Service 1996a). Non-native species, particularly fishes and amphibians such as large and smallmouth basses and bullfrogs have been introduced and spread widely (often in association with the construction of dams and associated reservoirs that act a refugia for non-native warm water species). These species can prey upon rearing juvenile steelhead (and their conspecific resident forms), compete for living space, cover, and food, and act as vectors for non-native diseases

(Marks *et al.* 2010, Scott and Gill 2008, Fritts and Pearsons 2006, Bonar *et al.* 2005, Dill and Cordone 1997).



O. mykiss – San Carpoforo Creek

Artificially induced summer low-flow conditions may also benefit non-native species, exacerbate spread of diseases, and permit increased avian predation. NMFS concluded that the information available on these impacts to steelhead did not suggest that the SCCCS DPS was in danger of extinction, or likely to become so in the foreseeable future, because of disease or predation. It is recognized, however, that small populations such as South-Central California Coast steelhead can be more vulnerable to extinction through the synergistic effects of other threats, and the role of disease or predation may be heightened under conditions of periodic low flows or high temperatures characteristic of steelhead habitats within the SCCCS Recovery Planning Area.

Finally, the introduction of a variety of non-native plant and animal species can alter ecosystems and related food-webs in complicated and subtle ways that can have unpredictable, long term impacts on native organisms (Cucherousset and Olden 2011, Davis 2009, Lockwood *et al.* 2007, Bonar 2005, Sax *et al.* 2005, Bossard 2008, Gamradt *et al.* 1997, Gamradt and Kats 1996, Williamson 1966, Elton 1958).

3.4 FACTOR 4: Inadequacy of Existing Regulatory Mechanisms

3.4.1 Federal Mechanisms

At the time of listing, several principal federal regulatory and planning mechanisms affected the conservation of steelhead populations within the SCCCS Recovery Planning Area (National Marine Fisheries Service 1996b, 1997a). These included: 1) land management practices within the one U.S. National Forest within the SCCCS Recovery Planning Area (Los Padres National Forest, Monterey and Santa Lucia Ranger Districts); 2) the regulation of dredging and the placement of fill within the waters of the United States by the U.S. Army Corps of Engineers (USACE) through the Clean Water Act (CWA) Section 404 Program; 3) the regulation of dredging and the placement of fill within the waters of the United States through the CWA section 401 water quality certification regulations; 4) the Federal Emergency Management Agency (FEMA) administration of a Flood Insurance Program which strongly influences the development in waterways and floodplains; and 5) inadequate implementation of the CWA sections 303(d)(1)(C) and (D) to protect beneficial uses associated with aquatic habitats, including fishery resources, particularly with respect to non-point sources of pollution (including increased sedimentation from routine maintenance and emergency flood control activities within the active channel and floodplain).

For example, the USACE's program is implemented through the issuance of a variety of Individual, Nationwide and Emergency permits. Permitted activities should not "cause or contribute to significant degradation of the waters of the United States." A variety of factors, including inadequate staffing, training, and in some cases regulatory limitations on land uses (*e.g.*, agricultural activities) and policy direction, resulted in ineffective protection of aquatic habitats important to migrating,

spawning, or rearing steelhead. The deficiencies of the current program are particularly acute during large-scale flooding events, such as those associated with El Niño conditions, which can put additional strain on the administration of the CWA Section 404 and 401 programs. Additionally, the USACE does not regulate most agricultural, forestry, or ranching activities through administration of the 404 Program.

Similarly, the National Flood Insurance Program regulations allow for development in the margins of active waterways if they are protected against 100-year flood events, and do not raise the water elevations within the active channel (floodway) more than one foot during such flood events. This standard does not adequately reflect the dynamic, mobile nature of watercourses in South-Central California Coast, and the critical role that margins of active waterways (riparian areas) play in the maintenance of aquatic habitats. In addition, FEMA programs for repairing flood related damages (Public Assistance Program, Individual and Households Program, and Hazard Mitigation Grant Program) promote the replacement of damaged facilities and structures in their original locations, which are prone to repeated damage from future flooding, and thus lead to repeated disturbance of riparian and aquatic habitats important to migrating, spawning, or rearing steelhead.

Finally, prior to the listing of SCCCS DPS, the NMFS exercised only a limited role in the protection of the listed species. While this role has expanded, the enforcement of the protections afforded by Section 9 of the ESA remains a substantial challenge.

3.4.2 Non-Federal Mechanisms

At the time of listing, several principal non-federal regulatory and planning mechanisms affected the conservation of steelhead populations within the SCCCS Recovery Planning Area (National Marine Fisheries Service 1997a, 1996b). These included: 1) administration of the California State Water

Resources Control Board (SWRCB) water rights permitting system which controls utilization of waters for beneficial uses throughout the state; 2) state and local government permitting programs for land uses on non-federal and non-state owned lands; 3) administration of the California Fish and Wildlife Code Sections 1600-1603 (Streambed Alteration Agreements) program and 5957-5937 (regulation of dams); and 4) the lack of a Coast-Wide Anadromous Fish Monitoring Plan for California to inform regulatory actions such as angling restrictions. For example, the SWRCB water rights permitting system contains provisions (including public trust provisions) for the protection of instream aquatic resources. However, the system does not provide an adequate regulatory mechanism to implement the CDFW Code Sections 5935-5937 requirements for the owner of any dam to protect fish populations below impoundments. Currently the SWRCB's administrative policy implementing California Water Code Section 1294.4 applies only to northern California counties. Additionally, SWRCB generally lacks the effective oversight and regulatory authority over groundwater development comparable to surface water developments for out-of-stream beneficial uses.

The Section 1600 Lake or Streambed Alteration Agreements program is the principal mechanism CDFW provides protection of riparian and aquatic habitats. Inadequate funding, staffing levels, training and administrative support have led to inconsistent implementation of this critical program, resulting in inadequate protection of riparian and aquatic habitats important to migrating, spawning and rearing steelhead.

Additionally, within the SCCCS Recovery Planning Area there is limited institutional organization specifically dedicated to steelhead recovery planning and implementation. Currently, the principal entities include the Tri-Counties Fish Team (which covers Ventura, Santa Barbara, and San Luis Obispo Counties),

the state-wide organization, CalTrout, and the national organization, Trout Unlimited; other portions of the SCCCS Recovery Planning Area are the focus of attention of individuals, watershed groups, or agencies with broader responsibilities or interests.

Finally, monitoring of stocks (particularly annual run-sizes) is essential to assess the current and future status of individual populations and the SCCCS DPS as a whole, as well as to develop basic ecological information of the steelhead populations of the SCCCS Recovery Planning Area. However, the Coast-Wide Anadromous Fish Monitoring Plan remains unfinished and funding for its implementation has not been identified and secured.


3.5 FACTOR 5: Other Natural or Human-Made Factors Affecting Continued Existence

This factor encompasses two specific threats to the species identified at the time of listing: 1) environmental variability and 2) stocking programs. Similar to the other listing factors, these threats persist and recent information about environmental variability, including the effects of ocean conditions on the survival of salmonid populations and increases in wildfire occurrence and severity, indicate the threat from “environmental variability” is expected to increase. The current and future threat to species recovery from environmental variation is discussed in more detail in Chapters 4 and Current DPS-Level Threats Assessment, and 5, South-Central California Coast Steelhead and Climate Change.

3.5.1 Environmental Variability

Variability in natural environmental conditions both masks and exacerbates problems associated with degraded and altered riverine and estuarine habitats. Floods and persistent drought conditions have periodically reduced

naturally limited spawning, rearing, and migration habitats.



California Wildfires (Courtesy NASA)

Furthermore, El Niño events and periods of unfavorable ocean-climate conditions can threaten the survival of steelhead populations already reduced to low abundance levels due to the loss and degradation of freshwater and estuarine habitats. However, periods of favorable ocean productivity and high marine survival can temporarily offset poor habitat conditions elsewhere and result in dramatic increases in population abundance and productivity by increasing the size and correlated fecundity of returning adults (National Marine Fisheries Service 1996a).

3.5.2 Stocking Programs

There are no steelhead production hatcheries operating in or supplying hatchery reared steelhead to the SCCCS Recovery Planning Area. However, up until the mid to late 1990’s steelhead smolts derived from the San Lorenzo River were placed in the anadromous waters of

the Pajaro River and various tributaries (e.g., Corralitos, Browns Valley, Uvas Creeks) as well as in the Arroyo Seco in the early 1990s.

There is a small anadromous *O. mykiss* rearing operation on the Carmel River and in the past there has also been an anadromous *O. mykiss* rearing operation on Old Creek, Garrapata Creek and a net pen rearing operation for Chinook salmon (*Oncorhynchus tshawytscha*) rearing facility operated by Central Coast Salmon Enhancement from 1984-2007, in later years as a operated as a cooperative facility with the CDFW. The pens were located in San Luis Bay and returning adults were occasionally observed in adjacent San Luis Obispo Creek.

CDFW maintains a stocking program of hatchery-derived non-anadromous *O. mykiss* to support put-and-take fisheries. These stockings are generally conducted in non-anadromous waters (i.e., areas above natural barriers and dams), though fish may enter anadromous waters during spillage at dams. Until recently, CDFW planted non-native steelhead in anadromous waters in the Nacimiento River, and there are reports of plantings in non-anadromous portions of the Pajaro River prior to the list of the SCCCS DPS (J. Ambrose, personal communication). Since the issuance of the CDFW's Hatchery and Stocking Program EIR/EIS, the CDFW has limited fish stocking of hatchery reared *O. mykiss* to triploid rainbow trout and to non-anadromous waters and waters where fish cannot emigrate downstream into anadromous waters (California Department of Fish and Wildlife and U.S. Fish and Wildlife Service 2010). Other non-native game species, such as smallmouth bass and bullhead catfish, are often stocked into anadromous waters by a variety of public and private entities (California Department of Fish and Wildlife and Fish and Wildlife Service 2010, Leitritz 1970).

While these programs have provided seasonal fishing opportunities, the impacts of these programs on native, naturally-reproducing steelhead stocks is the subject of considerable

discussion and active research (Berejikian 2011, Chilcote 2011, Tatara *et al.* 2011a, 2011b, Fraser 2008, Myers *et al.* 2004, California Department of Fish and Wildlife and National Marine Fisheries Service 2001).

Competition, genetic introgression and disease transmission resulting from hatchery introductions may have the potential to reduce the production and survival of native, naturally-reproducing steelhead (Chilcote 2011, Hayes *et al.* 2004, Myers *et al.* 2004). Genetic investigations of SCCCS steelhead have not detected any substantial interbreeding of native *O. mykiss* with hatchery reared *O. mykiss* (Abadia-Cardoso *et al.* 2011, Christie *et al.* 2011, Clemento *et al.* 2009, Girman and Garza 2006).



Steelhead Rearing Facility — Carmel River

Stocking to support recreational angling within the SCCCS Recovery Planning Area are now generally conducted in non-anadromous waters, though fish in some cases may escape into anadromous waters (California Department of Fish and Wildlife and U.S. Fish and Wildlife Service 2010). Collection of native steelhead for hatchery broodstock purposes has the potential to harm small or dwindling natural populations. However, artificial propagation may play an important role in steelhead recovery through preservation of individuals representing genetic resources which would otherwise be lost as a result of local extirpations (see Chapter 6, Steelhead Recovery Strategy and Chapter 8, Summary of DPS-Wide Recovery Action.

4. Current DPS-Level Threats Assessment

“A widespread trend observed in this Steelhead Recovery Planning Area is severe to very severe degradation of habitat conditions along the mainstems of impaired watersheds, while the upper mainstem and tributaries retain relatively high habitat values for steelhead.”

California Coast Steelhead Recovery Planning Area: Threats Assessment
Hunt & Associates 2008

4.0 INTRODUCTION

Anadromous *O. mykiss* in California face significant threats from water and land management practices that have degraded or curtailed freshwater and estuarine habitats, reducing the capability of the species to persist within most watersheds (Moyle *et al.* 2011, 2008). Extensive agricultural development in the Pajaro and Salinas River basins, as well as in segments of the Pismo, San Luis Obispo, and Arroyo Grande Creek basins, have significantly modified and degraded major steelhead-bearing watersheds, particularly their mainstems and estuarine habitats. In addition, given the current status of the species and the degraded condition of many freshwater and estuarine ecosystems, the persistence and recovery of the species may be further threatened by shifts in climatic and oceanographic conditions. See Chapter 5, South-Central California Coast Steelhead and Climate Change.

Table 4-1 summarizes the top-ranked¹ sources of threats across the SCCCS Recovery Planning Area. These were identified in the threats assessment conducted for watersheds within

¹ Threat sources were ranked in terms of the level of contribution and irreversibility of the stressors emanating from the threat source. See Appendix D for further information.

each BPG. The threat sources with a “very high” or “high” severity ranking were dams and surface water diversions, wildfires, and groundwater extraction. The adverse effects of dam and surface water diversions are particularly significant because they impact steelhead by, blocking migration routes to spawning and rearing habitats, and altering natural flow regimes essential for maintaining these habitats.

While wildfires are a natural occurrence, and an important part of the life-cycle of the chaparral plant community that dominates a significant portion of the SCCCS Recovery Planning Area, they ranked as a very high threat throughout the SCCCS DPS. Consequently, their management, and role in determining the distribution of watersheds to be restored is fundamental to the over-all recovery strategy of the Recovery Plan (see further discussion in Chapter 6, Criteria D-2- Redundancy and Geographic Separation).

Urban development, levees and channelization, and other passage barriers also adversely affect a large percentage of steelhead watersheds in the SCCCS Recovery Planning Area and were therefore ranked high in the threats assessment for significant portions of the SCCS DPS. Finally, while not captured in the explicitly in The Nature Conservancy’s threats assessment

process, the impacts of environmental variability, including projected changes in precipitation patterns and the consequences of fluctuations in ocean conditions will likely have a significant role in the persistence and recovery of the SCCCS DPS. The basic recovery strategy, to restore and protect a wide variety of steelhead habitats (including refugia habitats) throughout the SCCCS Recovery Planning Area is intended to address the this largely unpredictable threat to the recovery and persistence of the SCCCS DPS; this issue is addressed in Section 4.1 and 4.2.7 below, and Chapter 5, South-Central California Coast Steelhead and Climate Change.

This chapter provides an introduction to the threats assessment process and summarizes the results of NMFS' threats assessment at the DPS level. Summaries of the threats posed to individual BPGs are presented in the chapters devoted to each BPG.

4.1 THREATS ASSESSMENT PROCESS

NMFS assessed current and expected future threats to steelhead persistence and recovery in key watersheds identified by the TRT and NMFS staff. This assessment was used The Nature Conservancy's Conservation Action Planning (CAP) framework. This method and NMFS' application to the threats assessment for South-Central California Coast steelhead is further detailed in Appendix D, South-Central California Coast Steelhead Recovery Planning Area Threats Assessment (CAP Workbooks) method. Use of this method allowed NMFS to organize the best available information (and professional judgment when no other information was available) on the threats impacting SCCC steelhead. This information input into electronic workbooks programmed to summarize and track the information for use in identifying, developing and implementing recovery actions designed to address the identified threats. The threats assessment process is iterative and new information can be

incorporated as it becomes available or as periodic status reviews of the species occur (Kier Associates and National Marine Fisheries Service 2008a, 2008b, Hunt & Associates 2008a).

Current conditions of essential habitat elements for steelhead were assessed with information from a variety of sources including published and unpublished reports. The severity of threats to steelhead or their habitat was estimated and ranked. Based on the initial threats assessment, the threats and associated sources of those threats across the SCCCS Recovery Planning Area, within each BPG, and within specific watersheds, were identified. A listing of the individual watersheds evaluated in the CAP framework is located in Appendix D.

In addition to the CAP threats assessment, NMFS evaluated the best available information regarding impacts of predicted shifts in climate and the marine environment and the impacts of these shifts on the ability of steelhead to recover. These two threats were not easily addressed in the CAP workbooks and so are not explicitly reflected in the tables depicting the threats assessments results below. However, NMFS considered the threats posed by shifting climate and a varying marine environment when identifying an overall recovery strategy for the species and particular recovery actions. Steelhead will be able to persist through changing environmental conditions with recovery of well-distributed viable populations across the SCCCS Recovery Planning Area. Well distributed and viable population will support a variety different life stages and life history strategies which will add resiliency to the SCCC DPS. Recovery actions addressing climate and marine conditions are embedded within recovery actions designed to achieve these objectives; some of the most significant for the SCCCS DPS are the restoration and protection of flows, ensuring access to spawning and rearing habitat, and restoration of riparian and estuarine habitats providing refugia during extreme droughts or other weather events that can degrade steelhead habitat.

4.2 CURRENT DPS-WIDE THREATS ASSESSMENT SUMMARY

The following discussion presents information on current and future threats impacting steelhead in the SCCCS DPS. The discussion is organized around a set of threat sources identified for each BPG in Chapters 9-12 and associated appendices. The information presented in this chapter is a summary of threats across the SCCCS Recovery Planning Area.

The current conditions of 27 major watersheds within the SCCCS Recovery Planning Area ranged from “Fair” to “Poor” at the northern and southern ends of the SCCCS Recovery Planning Area, whereas habitat conditions were generally rated as “Good” or “Very Good” in the central portion of the Recovery Planning Area within the Big Sur Coast and northern San Luis Obispo Terrace BPGS (See CAP Workbook summaries for more detailed information).

Table 4-1. Percentage of Watershed within the BPGs with High or Very High Severity Threat Sources.

THREAT SOURCE*	Biogeographic Population Group (BPG)			
	Interior Coast Range	Carmel River Basin**	Big Sur Coast	San Luis Obispo
Dams and Surface Water Diversions	100%	100%	14%	50%
Groundwater Extraction	71%	100%	14%	58%
Levees and Channelization	43%	100%	0%	50%
Recreational Facilities	29%	100%	14%	25%
Urban Development	29%	100%	0%	25%
Roads and Culverts (Other Passage Barriers)	14%	100%	29%	8%
Agricultural Development	71%	0%	0%	67%
Non-Point Pollution	50%	0%	29%	33%
Mining	50%	0%	0%	0%

* Percentages was identified as “High” or “Very High” as part of the CAP Workbook analyses. See individual BPG Threat Summaries in Chapters 9-12 for threats ranking in individual watersheds.

** The Carmel River is the only watershed within the Carmel River Basin Biogeographic Population Group.

Many of the watersheds contain high-quality spawning and rearing habitat, but are compromised by one or more anthropogenic factors; for example, Salinas River (San Antonio, and Nacimiento, and upper Salinas Dams), Carmel River (San Clemente and Los Padres Dams, other passage barriers), and Pajaro River and tributaries (groundwater extraction, Uvas, Chesbro, and Pacheco Dams, flood control, and diversions in the lower reaches) in the Interior Coast Range BPG. A widespread trend in the SCCCS Recovery Planning Area is severe to very severe degradation of habitat conditions along the mainstem of many watersheds, while the upper mainstem and tributaries (above and below dams) retain relatively high habitat values for steelhead. This is particularly evident in the Pajaro River, Salinas River, and Arroyo Grande Creek watersheds. Another DPS-level threat is impacts associated with wildland fires, including fire-fighting measures to control or extinguish them, and the post-fire measures to repair damages incurred in fighting wildland fires. (See for example, Cooper 2009, Capelli 2009, National Marine Fisheries Service 2008b, Finger 1997).

4.2.1 Dams, Surface Water Diversions and Groundwater Extraction

Dams, surface water diversions, and groundwater extraction are common across the SCCCS Recovery Planning Area, especially on the larger rivers, such as the Pajaro, Salinas (and major tributaries, San Antonio and Nacimiento), and Carmel Rivers, but also Old, Pismo, and Arroyo Grande Creeks (California Department of Fish and Wildlife 2011b, California Department of Water Resources 1988; see also, Ligon *et al.* 1995). Loss of surface flows through the operation of dams or surface water diversions along the mainstem of the river adversely affect the productivity of important downstream mainstem habitats, and upstream tributaries otherwise providing spawning and rearing habitats for anadromous steelhead. Re-establishing surface flows and/or maintaining hydrologic connections and physical access

between the ocean and upper watersheds would expand access to historically important spawning and rearing habitats. Restoring hydrologic connection and physical access is essential to recovery of the SCCCS DPS. Such a strategy improves the overall habitat conditions (amount and complexity) for steelhead, as well as the existing populations of native residualized *O. mykiss* that currently are isolated above dams and reservoirs.



San Clemente Dam –Carmel River

Dams also negatively affect the hydrology, sediment transport processes, and geomorphology of the affected drainages. In addition, dams and reservoirs frequently include recreational development for fishing and camping, which can lead to the introduction non-native predators and/or competitors (*e.g.*, largemouth and smallmouth bass, carp, crayfish, western mosquitofish) as well as promote trampling of the active channel, which potentially can lead to direct loss of redds (Petts and Gurnell 2013, Muhlfield *et al.* 2001a, 2011b, Brown and Bauer 2009, Johnson *et al.* 2008, Keefer 2008, Caudill *et al.* 2007, Dickens *et al.* 2007, Malcolm *et al.* 2003, Williams and Bisson 2002, Brandt 2000, Pacific States Marine Fisheries Commission 1999, National Marine Fisheries Service 1996a, Roberts and White 1992).

4.2.2 Agricultural and Urban Development, Roads, and Other Passage Impediments

Human population density is high in some parts of the SCCCS Recovery Planning Area and development pressures in general are concentrated in the coastal terraces and middle and lower portions of watershed. Population density is a relative measure of intensity of land use and impacts to individual watersheds. Some of the watersheds in the Interior Coast Range BPG were extensively developed for agriculture, which typically occurs on floodplains. In addition, the upland slopes in several of the watersheds in the San Luis Obispo Terrace BPG are extensively planted in orchard crops (California Department of Water Resources 1978).



Agricultural Activity –Pismo Creek

The typical pattern of urban and agricultural development focuses on the flatter portions of a watershed, typically within the floodplain and usually along the mainstem of the drainage and one or more tributaries, thereby magnifying potential impacts to steelhead even if most of the watershed remains undeveloped. Agricultural development on lower floodplains has resulted in channelization, removal of riparian vegetation, and simplification of channel structures, as well as the elevation of fine sediments and other types of pollution such as pesticides and fertilizers which can elevate nutrient levels and increase bio-oxygen

demands. Public ownership of lands in the SCCCS Recovery Planning Area varies widely between watersheds but generally decreases southward. Although public ownership of these watersheds (U.S. National Forest and BLM lands, military reservations, *etc.*) can be extensive, these public lands are typically concentrated in the upper watersheds leaving the middle and lower watersheds subject to private development (Kier Associates and National Marine Fisheries Service 2008a, 2008b, Hunt & Associates 2008a, United States Army 2007, United States Forest Service 2005a, 2005b, 2004, National Marine Fisheries Service 1996a).

4.2.3 Flood Control, Levees and Channelization

Urban and agricultural conversion of floodplain lands adjacent to the mainstem of rivers and streams frequently requires levees or other structures to protect these lands from flooding. The urban and agricultural reaches of a majority of the watersheds in the SCCCS Recovery Planning Area were subjected to some degree of channelization and/or levee construction with a resulting loss or degradation of the riparian corridor and streambed. Flood control practices and associated channelization of streams and placement of levees impair the function and quality of stream habitats (Jeffres *et al.* 2008, Brown *et al.* 2005, National Marine Fisheries Service 1996a, Faber *et al.* 1989). Extensive channelization has occurred along the Pajaro River, and a number of its tributaries, as well as along the lower Salinas River which has been realigned, and long portions of the Carmel River, Pismo, San Luis Obispo, and Arroyo Grande Creeks (Kier Associates and National Marine Fisheries Service 2008a, 2008b, Hunt & Associates 2008a).



Channelization – Pajaro River

Habitat impairments for *O. mykiss* may include increased water temperature, incision of the streambed and loss of structural complexity and instream refugia (meanders, pools, undercut banks, etc.), complete loss of bed and bank habitat, increased sedimentation, turbidity, and substrate embeddedness, and excessive nutrient loading (Richardson, *et al.* 2010, Jeffres *et al.* 2008, Naiman *et al.* 2005, Newcombe 2003, National Research Council 2002, Naiman and Bilby 1998, Capelli and Stanley 1984, Warner and Hendrix 1984, Newcombe and McDonald 1991).

4.2.4 Non-Native Species

Non-native game species, such as large and smallmouth bass, white bass, and bullhead catfish, are often stocked into both non-anadromous and anadromous waters (including artificial reservoirs) by public and private entities. Additionally, other non-native species such as striped bass have spread into some of the watersheds of the SCCC Recovery Planning Area (e.g., Pajaro, Salinas, and Carmel Rivers) from other areas. While these programs have provided seasonal fishing opportunities, the impacts of these programs on native, naturally-reproducing *O. mykiss* stocks are not well understood, though there is a potential adverse impact as a result of predation, disease, disruption of behavior or habitat displacement (Cucherousset and Olden 2011, Davis 2009, Fraser 2008, Fritts and Pearsons 2006, Hayes *et al.* 2004, Noga 2000, Wood 1979, Dill and

Cordone 1997, National Marine Fisheries Service 1996a, Rucker and Ordall 1953).

There are no production steelhead hatcheries operating in or supplying hatchery reared steelhead to the SCCC DPS. However, there is an extensive stocking program of hatchery cultured and reared, non-anadromous *O. mykiss* (i.e., rainbow trout) that supports a put-and-take fishery. Competition and disease transmission resulting from hatchery introductions have the potential to reduce the production and survival of native, naturally-reproducing steelhead, though genetic investigations of SCCC steelhead have not detected any substantial interbreeding of native with hatchery reared *O. mykiss* (Clemento *et al.* 2009, Girman and Garza 2006). These stockings are now generally conducted in non-anadromous waters.

However, California's steelhead stocking practices in the past have distributed non-native steelhead stocks in many coastal rivers and streams in California (California Department of Fish and Wildlife and U.S. Fish and Wildlife Service 2010). Because of problems associated with the practice of transplanting non-native steelhead stocks, CDFW developed its Salmon and Steelhead Stock Management Policy. This policy recognizes stock mixing can be detrimental and seeks to maintain the genetic integrity of all identifiable stocks of salmon and steelhead in California, as well as minimize interactions between hatchery and natural populations. To protect the genetic integrity of individual salmon and steelhead stocks, this policy directs CDFW to evaluate the stocks of each salmon and steelhead stream and classify it according to its probable genetic source and degree of integrity (McEwan and Jackson 1996). Additionally, CDFW has eliminated the stocking of hatchery cultured and reared fish in most coastal streams where steelhead have direct access from the ocean (California Department of Fish and Wildlife and U.S. Fish and Wildlife Service 2010).



Striped Bass - Pajaro River (Courtesy Joel Casagrande)

In addition to the intentional introduction of non-native game species of fish, many other non-native species of wildlife and plant species have been introduced into the watersheds of South-Central California Coast which have the potential to displace native species, or adversely affect aquatic habitat conditions. Invasive plants such as the Giant reed (*Arundo donax*) and Tamarisk (*Tamarix* spp.) currently displace extensive areas of native riparian vegetation in major drainages such as the Salinas River and, in some cases, can reduce surface flows through the uptake of large amounts of groundwater. Non-native plant species such as water primrose (*Ludwigia uruguayensis*) can displace aquatic living space and, in extreme conditions, inhibit or block the instream movement of fish. Non-native plants can also reduce the natural diversity of insects that are important food sources for juvenile *O. mykiss* (Bell *et al.* 2009, Bossard *et al.* 2000, McKnight 1993).

4.2.5 Estuarine Loss

The mouths of most South-Central California Coast watersheds are characterized by one of several distinct types of estuaries formed by a combination of coastal topography, geology, and the hydrologic characteristics of the watershed (Jacobs *et al.* 2011, Ferren *et al.* 1995). Estuaries are used by steelhead as rearing areas for juveniles and smolts as well as staging areas for smolts acclimating to saline conditions in preparation for entering the ocean and adults acclimating to freshwater in preparation for spawning (Kier Associates and National Marine Fisheries Service 2008a, 2008b).



Estuarine Fill- Pajaro River

Because estuaries are located at the downstream end of coastal watersheds, and on relatively level coastal plains which are the most heavily urbanized portions of South-Central California, they have been subjected to a majority of the DPS-wide threats identified through the threats assessment. Estuarine functions are adversely affected in a wide variety of ways (*e.g.*, degradation of water quality, modification of hydrologic patterns, changes in species composition). One indicator of the magnitude of the loss of estuarine functions is loss of wetland acreage, through a range of activities, including filling, diking, and draining. Approximately 75 percent of estuarine habitats across the SCCCS Recovery Planning Area have been lost and the remaining 25 percent is constrained by agricultural and urban development, levees, and transportation corridors such as highways and railroads (primarily in more extensively developed northern and southern portions of the SCCCS Recovery Planning Area). Grossinger *et al.* (2011), Kier Associates and National Marine Fisheries Service (2008a, 2008b), Dahl (1990), Ferren *et al.* (1995). In addition to the loss of overall acreage, the habitat complexity and ecological functions of South-Central California Coast estuaries are substantially reduced as a result of: (a) loss of shallow-water habitats such as tidal channels, (b) degradation of water quality through both point and non-point waste discharges, and (c) artificial breaching of the

seasonal sandbar at the estuaries mouth which can reduce and degrade steelhead rearing habitat by reducing water depths and the surface area of estuarine habitat.

Estuarine habitat loss varies widely across BPGs, with the Pajaro and Salinas estuaries experiencing the largest physical modification and the estuaries along the Big Sur Coast (*e.g.*, Little Sur and Big Sur River) and the northern portion of the San Luis Obispo County coast (*e.g.*, San Carpoforo, Arroyo de la Cruz, and

Little Pico Creek) the most physically intact, though they are impaired by reduced freshwater inflows as well as and point and non-point waste discharges. Table 4-2 provides an estimate of the relative loss of South-Central California Coast wetland estuarine acreage for some of the key estuaries associated with steelhead populations in South-Central California Coast for which information was available (see Chapter 2, Steelhead Biology and Ecology, for a discussion of the role of estuaries in the life history of steelhead).

Table 4-2. Estuarine habitat loss in component watersheds of the South-Central Coast Steelhead Recovery Planning Area by BGP.¹

BPG	Watershed	Remaining Estuarine Habitat (% of historical habitat)
Interior Coast Range	Pajaro River	15
	Salinas River	10
Carmel River Basin	Carmel River	67
Big Sur Coast	San Jose Creek	10
	Garrapata Creek	100
	Bixby Creek	100
	Little Sur River	100
	Big Sur River	100
	Willow Creek	70
	Salmon Creek	100
San Luis Obispo Terrace	San Carpoforo Creek	90
	Arroyo de la Cruz	90
	Little Pico Creek	100
	Pico Creek	60
	San Simeon Creek	50
	Santa Rosa Creek	62
	Morro Creek	0
	Chorro and Los Osos creeks	83
	San Luis Obispo Creek	60
	Pismo Creek	30
	Arroyo Grande Creek	20

¹ Note: these percentages are of based on a comparison of a variety of sources, which used different methods for defining wetland habitats, and differing methods of calculating their areal extent. Nonetheless, these data provide an approximate measure of *relative* estuarine habitat loss. Adapted from Kier Associates and National Marine Fisheries Service (2008a,2008b).

4.2.6 Marine Environment Threats

Adult steelhead spend the majority of their life in the marine environment. Unlike the other anadromous Pacific salmon in the genus *Oncorhynchus*, steelhead do not die after entering freshwater to spawn, but may return to the marine environment and complete another year of ocean growth before returning to freshwater to repeat their reproductive cycle. Steelhead have not been observed in the marine environment in large aggregating schools with well-defined ocean migratory patterns. The incidental capture of steelhead in the marine environment as a by-catch of commercial fishing

activities is uncommon. As a result of the apparent dispersal of single individuals or small groups in the marine environment, information on the movements, feeding habits, and predator-prey relationships of steelhead has not been extensively studied and is not well understood (Grimes *et al.* 2007, Aydin *et al.* 2005, Burgner *et al.* 1992, 1980, Groot and Margolis 1991, Hartt and Bell 1985). Table 4-3 outlines some of the metrics relevant to assessing conditions in the marine environment for both sub-adult and adult steelhead, though the actual conditions are either highly variable, or unknown.

Table 4-3. South-Central California Coast Steelhead Marine Environment Threats Assessment.

South-Central California Coast Steelhead Marine Environment Threats Assessment								
1. Sub-Adult Steelhead								
Category	Key Attribute	Indicator	Poor	Fair	Good	Very Good	Current Indicator Status	Current Rating
Landscape Context	Habitat Availability	Vegetation density in nearshore marine areas of CA – e.g., kelp/hectare	Low kelp density		High kelp density		Baseline data unavailable	Variable
Landscape Context	Oceanographic Conditions	Ocean production index	Poor ocean conditions		Good ocean conditions			Variable
Condition	Fish Health	Condition of factor of sub-adult conspecifics collected in seines or other surveys	Data unavailable					Unknown
Condition	Fish Health	Incidence of disease/parasitism in sub-adult conspecifics; salmon obtained from seine or other surveys	Baseline data unavailable					Unknown
Condition	Food Availability	Upwelling index	Poor ocean conditions		Good ocean conditions			Variable

Condition	Variability in Run Timing	Proportion of # of current vs. historic life history variations represented in domain	25% or less of historically known variation in run timing preserved in current runs	50% of historically known variation in run timing preserved in current runs	75% of historically known variation in run timing preserved in current runs	All historically known variation in run timing preserved in current runs		Unknown
2. Adult Steelhead								
Category	Key Attribute	Indicator	Poor	Fair	Good	Very Good	Current Indicator Status	Current Rating
Landscape Context	Oceanographic conditions	Ocean Production Index	Poor ocean conditions		Good ocean conditions			Variable
Condition	Fish Health	Condition factor of ocean-intercepted conspecifics	Data unavailable					Unknown
Condition	Fish Health	Incidence of disease/parasitism in ocean-intercepted conspecifics	Baseline data unavailable					Unknown
Condition	Food Availability	Upwelling Index	Poor ocean conditions		Good ocean conditions			Variable
Condition	Variability in Run Timing	Proportion of # of current vs. historic life history variations represented in domain	25% or less of historically known variation in run timing preserved in current runs	50% of historically known variation in run timing preserved in current runs	75% of historically known variation in run timing preserved in current runs	All historically known variation in run timing preserved in current runs		Unknown

4.2.7 Natural Environmental Variability

Natural environmental variation has exacerbated the problems associated with degraded and altered riverine and estuarine habitats (see discussion in Chapter 2, Steelhead Biology and Ecology, Section 2.6). The current climate of the SCCCS Recovery Planning Area is classified as Mediterranean. Mediterranean climates are characterized by two distinct annual seasons, with a high degree of inter-annual and decadal variability: a long rainless season extending from June through September (with small amounts of rain in May and October) and a brief rainy season from November through April. Rainfall is typically brief, but intense, cyclonic winter storms. This region is also subject to an El Niño/La Niña weather cycle which varies in length from seven to ten years. This large-scale weather pattern can significantly affect winter precipitation, causing highly variable rainfall and significant changes

in oceanic conditions between years (McMullen and Jabbour 2010, Intergovernmental Panel on Climate Change 2007a, Changnon 2000, Philander 2004, 1990). In addition to these temporal climatic patterns, there is a wide disparity between winter rainfall from north to south, as well as between coastal plains and inland mountainous areas. Annual precipitation ranges along the coast (north to south) from 32 to 24 cm, with larger variations (24 – 90 cm) due to the orographic effects of the various mountain ranges, and well as El Niño-Southern Oscillation (Castello and Shelton 2004, Felton 1965).

River discharge, and therefore freshwater habitat conditions within South-Central California Coast watersheds, is strongly influenced by the intra- and inter-annual pattern of short-duration cyclonic storms (*e.g.*, frequency, timing, intensity, and duration). As a result, river discharge varies greatly between

seasons, and can be highly “flashy” during the winter season, sometimes changing by several orders of magnitude over a few hours. Snow accumulation is generally small and of short duration, and does not contribute significantly to peak run-off. Base flows in some river reaches are significantly influenced by groundwater stored and transported through alluvium, faults, and fractured rock formations. Many rivers and streams naturally exhibit interrupted base flow patterns (alternating channel reaches with perennial and seasonal surface flow) controlled by geologic formations, and the strongly seasonal precipitation pattern characteristic of a Mediterranean climate (Boughton *et al.* 2009, 2006, Holland 2001, Mount 1995, Jacobs, *et al.* 1993, Faber *et al.* 1989).

Over the course of their life cycle steelhead occupy both freshwater and marine environments. Freshwater habitats are critical for their reproductive phase, providing suitable habitat for the deposition, fertilization, and incubation of eggs in nests (redds) created by adults in spawning gravels. Freshwater habitats also provide a sheltered environment, relatively free of native predator species, and with suitable food sources, for rearing juveniles. Marine habitats are important for the growth and maturation of sub-adults, providing abundant and appropriately sized food sources to support the large numbers of maturing fish emigrating from coastal watersheds to the North Pacific Ocean (Quinn 2005, Moyle 2002). Both freshwater and marine environments are affected by weather and climatic conditions varying on time scales ranging from hours to millennia. Despite the highly mobile nature of steelhead, and their ability to exploit freshwater and marine habitats in multiple ways, they remain vulnerable to natural changes in their environment.

4.2.8 Pesticide Use

The extensive use of pesticides for commercial agricultural purposes, as well as industrial and

home applications, and their effects on anadromous salmonids has become an increasing concern (Baldwin *et al.* 2010, Macneale *et al.* 2010) for salmonid conservation. Pesticide is a general term that refers to a wide range of chemicals (natural or anthropogenic in origin) or elements (such as copper sprays) used in an application with the intent to control or kill a pest species. Common classes of pesticides include insecticides, rodenticides, fungicides and herbicides. Pesticides may affect listed salmonids through direct or indirect means, via lethal or sub-lethal effects, over short time periods (acute effects) or longer time periods (chronic effects) or through the alteration of critical habitat components resulting in harm to the listed salmonids (Baldwin *et al.* 2010, Macneale *et al.* 2010). Adjuvants to pesticide active ingredients, such as surfactants or spreaders, may also cause or contribute to these adverse effects (Laetz 2009).

Pesticides may also benefit listed salmonids, when used properly, in projects that protect or restore habitat functions such as the removal of non-native species (California Department of Pesticide Regulation 2012b, Zhang and Goodhue 2010).

Several of the watersheds within the SCCC Recovery Planning Area (*e.g.*, Pajaro, Salinas, Santa Rosa, and Arroyo Grande) are developed extensively with commercial agriculture, particularly row crops which are subjected to regular applications of a variety of pesticides. The nature and extent of the short and long-term effects of these pesticides on particular populations of steelhead within the SCCC Recovery Planning Area has not been extensively studied, and consequently is not well known. NMFS is working with the EPA at the national level to address EPA’s

responsibilities under the ESA during the process of registering or reregistering pesticide active ingredients for use under the Federal Insecticide, Fungicide, and Rodenticide Act and for establishing water quality criteria for pesticides under the Clean Water Act. At the Regional level, NMFS works with the State of California and EPA Region IX to assess these water quality criteria as they are proposed. NMFS also works with numerous action agencies or organizations to review or help plan their pesticide application projects for protectiveness to ESA listed species and their habitats. See Appendix E for general guidance on best management practices in the application of pesticides.

5. South-Central California Coast Steelhead and Climate Change

"The West Coast's salmon and steelhead populations have always been sensitive to the variability of the northeast Pacific climate-ocean system . . . So steelhead recovery as a form of human stewardship has to be judged over a broader timeline, with multi-year setbacks in population size considered to be a normal and expected event, and progress judged at the scale of multiple decades and even multiple human generations."

*Dr. David A. Boughton, Chair, NOAA Fisheries
South-Central/Southern California Steelhead
Technical Recovery Team, 2010*

5.0 INTRODUCTION

The addition of CO₂ and other greenhouse gasses to the atmosphere over the past two centuries, as a result of industrialization and changes in land use, has substantially altered the radiative balance of the Earth. Less of the energy entering the Earth's atmosphere as sunlight is being re-radiated to space, with the effect that the planet is currently heating up at a pace not seen in human history, and perhaps not for millions of years (Archer and Pierrehumbert 2011, Solomon *et al.* 2009, Archer 2007). The human response to this change will likely be a major theme in the 21st century.

The potential physical effects of projected future climate changes are manifold and complex, varying in range and intensity, across various landscape scales and

ecosystem types. The biological response is also complex, and with many species, including Pacific anadromous salmonids, uncertain. While SCCCS steelhead have evolved a suite of effective adaptations to a highly variable environment (including multiple paths for completing their life cycle), the rapid rate of projected climate change presents a significant challenge to their long-term persistence. Recent assessments of global climate change and climate change in the United States summarize the general effects on ecosystems (Trenberth, *et al.* 2011, Johnstone and Dawson 2010, Cayan, *et al.* 2009, Dettinger, *et al.* 2009, Mastrandera *et al.* 2009, Medellin-Azuara *et al.* 2009, Shaw *et al.* 2009, Westerling *et al.* 2009, Backland *et al.* 2008, Bedworth and Hanak 2008, and Gutowski *et al.* 2008, Barbour and Kueppers 2008, Hanak and Moreno 2008, Hanak and Lund 2008,

Luers and Mastrandrea 2008, Intergovernmental Panel on Climate Change 2007a, 2007b).

These general physical effects include: 1) warmer atmospheric temperatures; 2) rises in sea level due to ice cap melting and thermal expansion of ocean water; 3) acidification of ocean waters; 4) increased droughts (frequency, severity, and duration) coupled with more severe cyclonic storms (intensity and duration); 5) increases in the intensity, frequency and duration of wildland fires; 6) modification of a variety of watershed processes, including run-off, erosion, sedimentation, and a variety of hill-slope processes ranging from ravel to mass-wasting and debris flows; 7) increases in water temperatures in rivers and streams; and 8) alterations in stream morphology (*e.g.*, occurrence and distribution of sediments, pools, riffles, etc.) as a result of changes in the frequency and intensity of high-flow events.

A review of existing studies indicates that regional climate changes would drive ecosystem changes in diverse ways (Dawson *et al.* 2011, Schwing *et al.* 2010). The ability to model and forecast the effects of such changes on steelhead populations is likely to be quite limited due to limitations on the predictability of behavior of non-linear causal networks (Schindler *et al.* 2008). This problem is common to many threatened and endangered species, but is heightened for Pacific salmonids due to their dependence on a succession of different habitats over the course of their life history cycle. However, the environmental changes anticipated for South-Central California Coast steelhead are likely not as profound as other regions of California. For example; (a) in the Central Valley, anadromous fish populations dependent on snowmelt-fed riverine habitats may undergo a conversion to rain-fed habitats, or (b) along the central and north coastal areas

where Coho salmon (*O. kisutch*) populations, which have a fixed three year life history strategy, may be less adaptable to environmental changes than steelhead (Moyle *et al.* 2008).

The projected climate changes in South-Central California are expected to mainly intensify patterns that are characteristic of a semi-arid Mediterranean Climate (periodic droughts, intense cyclonic rainstorms, dry, hot summers) to which South-Central Coast populations of steelhead appear to have evolved a flexible, opportunistic survival strategy. An important factor for coastal steelhead populations is the continuing role of the ocean in moderating coastal climates due to its high heat capacity. Coastal steelhead populations at the southern extent of the SCCCS DPS appear to have a more predictable future despite changing climate condition. However, steelhead in the Interior BPG will likely be more vulnerable to climatic changes as a result of increased ambient temperatures and less predictable rainfall patterns (Boughton 2010a). The human response to projected (and actual) climate change introduces an additional uncertainty in the recovery of the SCCCS DPS.

5.1 PROJECTED CLIMATE CHANGES

5.1.1 Terrestrial and Freshwater Environment

Geographically, California is situated at the transition between regions of net gain and net loss of water, and predicted future water availability is sensitive to modeling assumptions and emissions scenarios (Hayhoe *et al.* 2004). Climate models appear to make a median prediction of about a 10% loss of precipitation statewide by 2100, under a low emissions scenario (Cayan *et al.*

2009). However, there is enough variability in the predictions that significantly drier or wetter futures are also reasonable expectations (Trenberth *et al.* 2011, Hayhoe *et al.* 2004, Leung *et al.* 2004, Snyder *et al.* 2002).

For California, the mid-century (2035- 2064) response to global climate change is consistent across scenarios: an annual maximum temperature increase of about +1.9° to +2.3° Celsius (C) for sensitive climate models, and 1° C less for the less sensitive model (Shaw *et al.* 2009). The statewide precipitation response is relatively small, ±4 centimeters (cm) across the various scenarios and models, though more precipitation falls as rain rather than snow. Also, the snow melts sooner; and more is evaporated leading to lower soil moisture and streamflows (Null *et al.* 2010, Cayan *et al.* 2008a, Milhous *et al.* 2003). Model simulations suggest that predictability is reasonably good at the 40-year time-scale, perhaps because global climate outcomes at this timescale are dominated not by positive atmospheric feedbacks, but by the inertial effect of the ocean, which limits the pace of climate change (Baker and Roe 2009).

By 2100, the temperature scenarios diverge much more severely, about +2.5° C versus +4.2° C for the lower and middle-upper emission scenarios, respectively. Under the middle-upper emission scenario, the end-of-the-century also marks a period of unprecedented wildfires and significantly more erratic precipitation in the south-central region, and the possibility of large decreases in mean precipitation (Shaw *et al.* 2009, Cayan *et al.* 2008a, Milhous *et al.* 2003).

Perhaps more importantly, under the middle-upper emission scenario, the end-of-the-century marks a period of *accelerating* greenhouse gas emissions and climate change, whereas in the lower scenario it is a period of emissions *shrinking* toward zero and global change that is decelerating

toward equilibrium (Solomon *et al.* 2009, Cayan *et al.* 2008a). Changes projected under the middle-upper emissions scenario are the prelude for faster changes in the 22nd Century, with no prognosis for stabilizing greenhouse gas concentrations and climate.

Regional climate projections for the south-central coast suggest a future of longer, hotter summers, with a potentially higher incidence of fog along the immediate coast. These projections also suggest more extreme heat waves and droughts, but with perhaps more intense precipitation events in some areas (Karl *et al.* 2009, Cayan *et al.* 2008a, Snyder and Sloan, 2005, Snyder *et al.* 2002).

Climate change has the potential to profoundly affect both terrestrial and freshwater ecosystems in California (Maurer *et al.* 2010, Bakke 2008, Barbour and Kueppers 2008, Schindler *et al.* 2008). There are a number of potential negative effects on steelhead and their freshwater and estuarine habitats which are of particular significance. Many of these effects could be exacerbated by the human response to climate change, particularly as a result of the increase competition for limited freshwater supplies. These are summarized below (Schwing *et al.* 2010).

Rainfall and Runoff. Steelhead depend on adequate rainfall and run-off during their migratory seasons to both enter and emigrate from coastal watersheds. In South-Central California adequate stream flow is not only necessary for adults to reach upstream spawning areas and smolts to emigrate to the ocean, but also to breach the sand bar, which seasonally forms at the mouth of most coastal rivers and streams, to allow entrance to and emigration from the watershed to the Pacific Ocean (Jacobs *et al.* 2011, Maurer 2006, Quinn 2005).

Rivers and riparian areas (and associated wetland areas) make up less than one

percent of the landscape in regions such as South-Central California. These highly productive ecosystems are embedded within upland systems with much lower productivity. The primary driver of terrestrial hydrologic systems is precipitation. Most of the United States experienced increases in precipitation and stream flow and decreases in drought during the second half of the past century. However, there are indications the severity and duration of droughts have increased in the western and southwestern United States. The full effects of these changes on aquatic organisms such as *O. mykiss* are not well understood (Schwing *et al.* 2010).

Groundwater. Groundwater is an important source of surface flows during dry periods in many South-Central California Coast watersheds. Groundwater contributes to sustaining suitable over-summering juvenile rearing conditions in mainstem and tributary habitats. Surface flows can be maintained as a result of the intersection of a high groundwater table or through the transmission of water through geologic fault systems. The effects of climate change on groundwater systems have not been as extensively studied as have the effects of climate change on surface water systems. One recent investigation in the Santa Ynez Mountains of California suggests that an increase in the biomass of watersheds dominated by chaparral is likely to increase with the increase of atmospheric CO₂ and atmospheric temperature, leading to reductions in summer stream flow (Tague *et al.* 2009). Other Global Climate Models (GCMs) project a decrease in vegetative cover which could lead to an increase in summer stream flow (Boughton 2010a).

Water Temperature. Increased minimum atmospheric temperatures and warmer spring and summer temperatures have led to increased stream temperatures in most of the continental United States (Mantua *et al.*

2010). Increased stream temperatures will have direct and indirect adverse impacts on juvenile *O. mykiss*. These impacts include subjecting the species to increased physiological stress, and altering the aquatic environment through modifications such as reduced dissolved oxygen levels or increased growth of algae and rooted aquatic vegetation that can increase the diurnal bio-oxygen demand in a river system.

Elevated stream temperatures can favor the proliferation of non-native warm water species that can compete for living space, food, and also prey on native *O. mykiss*, particularly juveniles. Changes in water temperature are most likely to occur during low-flow periods that coincide with over-summering rearing juvenile *O. mykiss*. Stream temperature increases have already begun to be detected across the United States, though no comprehensive analysis similar to streamflow trends has been conducted. An increase in the incidence of coastal fog could moderate these effects in some coastal areas (Wenger *et al.* 2011, Johnstone and Dawson 2010, Mantua *et al.* 2010, Keefer 2009, Schindler *et al.* 2008, Daufresne and Boet 2007, Battin 2007, Mohseni and Eaton 2003, Mohseni *et al.* 1999a, 1999b, Eaton and Schaller 1996).

Wildland Fire. Chaparral is the predominant vegetation type within the SCCCS Recovery Planning Area. Wildfires are a natural phenomenon essential for the periodic renewal of chaparral plant communities (Sugihara *et al.* 2006, Davis and Borchert 2006). Wildfires can have at least temporary major impacts on freshwater habitats of anadromous and non-anadromous *O. mykiss*. These effects range from increasing the erosion, transportation, and deposition of massive amounts of fine sediments into watercourses containing coarser-grained spawning gravels to

destroying riparian vegetation and facilitating the spread of non-native plant and animal species. The frequency and size of wildfires is expected to increase as a result of increases in atmospheric temperatures (Bell *et al.* 2009, Westerling and Bryant 2008, Westerling *et al.* 2009, Lenihan *et al.* 2006, Miller and Schlegel 2006).

Hot, dry winds (such as occur during the summer in the upper Salinas Valley and human-triggered ignitions play important roles in the fire regime of South-Central California chaparral and scrubland forests. These seasonal, hot, dry winds occur primarily during the fall and winter and are driven by large-scale patterns of atmospheric circulation resulting from high pressure over the Great Basin, coupled with low pressure off the coast of South-Central California that drives dry air toward the coast. These winds can spread fires rapidly, sometimes burning many square miles of chaparral and shrub vegetation per day (Ryan and Burch 1992, Davis and Borchert 2006, Keeley 2006, Keeley *et al.* 1999). Wildland fire impacts can be compounded by fire-fighting measures to control or extinguish wildland fires (*e.g.*, the use of fire

retardants) as well as by post-fire measures to repair damages incurred in fighting wildland fires (Capelli 2009, Cooper 2009, National Marine Fisheries Service 2008b, Finger 1997).

5.1.2 Marine Environment

Steelhead adults spend the most of their lives in the marine environment, entering freshwater habitats for brief periods to reproduce. While steelhead are subjected to the same basic ocean conditions (*e.g.*, currents, water temperature, up-welling, abundance of prey base, predator-prey interactions, and water quality) as other anadromous Pacific anadromous salmonids, they may respond and be affected by such conditions differently because of their distinctive behavioral, physiological and other ecological characteristics. Nonetheless, as with other anadromous Pacific salmon, conditions in the marine environment are crucial to the growth, maturation, mortality, and abundance of returning adult steelhead to their freshwater spawning habitats (see Beamish *et al.* 2010 for a comprehensive bibliography of climate impacts on Pacific salmon).

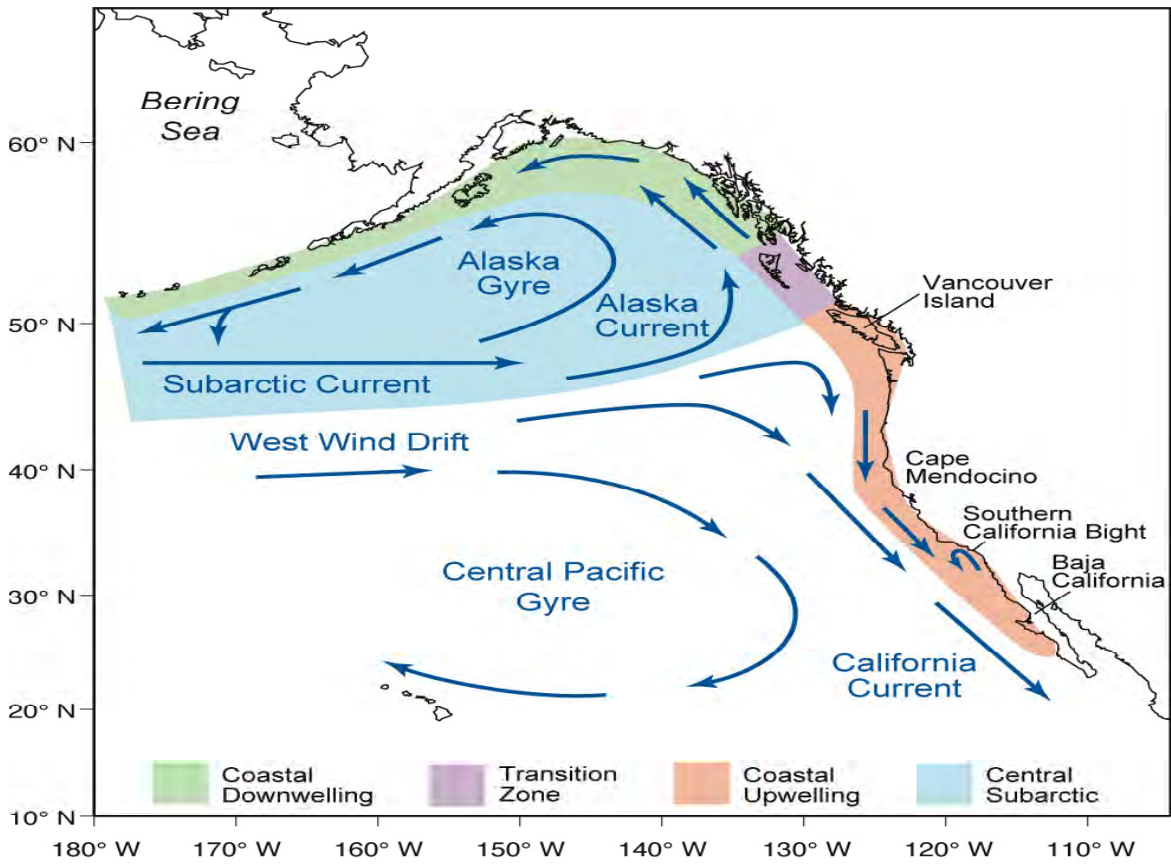


Fig. 5-1. Principle Ocean Currents in the North-East Pacific Ocean Affecting Coastal Waters of California (J. A. Barth, Oregon State University)

California Current Ecosystem. The California Current Ecosystem (CCE) is one of eight large marine ecosystems within the jurisdiction of the United States. The northern end of the current is dominated by strong seasonal variability in winds, temperature, upwelling, plankton production and the spawning times of many fishes, whereas the southern end of the current has much less seasonal variability. Climate signals in this region are quite strong. During the past 10 years, the North Pacific has seen two El Niño events (1997/98, 2002/03), one La Niña event (1999), a four-year climate regime shift to a cold phase from 1999 until late 2002, followed by a four-year shift to warm phase from 2002 until 2006 (Schwing *et al.* 2010, Peterson and Schwing 2003, Mantua *et al.* 1997). Due to the paucity of information on the marine phase of steelhead it is difficult to assess the biological response to projected climate driven changes in the CCE.

Climate-Induced California Current Ecosystem Responses Numerous climate stressors (*e.g.*, warming, sea level rise, freshwater flow) impact productivity and structure throughout the CCE. The following provides a summary of these issues based upon the analysis developed as part of a NMFS framework for a long-term plan to address climate impacts on living marine resources (Schwing *et al.* 2010, Osgood 2008).

1. Future climate variability in the context of global climate change and a warmer planet

One of the likely consequences of global climate change will be a more volatile climate with greater extreme events on the intra-seasonal to inter-annual scales. For the CCE this will mean more frequent and severe winter storms, with greater wind mixing, higher waves and coastal erosion, and more extreme precipitation events and years, which would impact coastal circulation and stratification. Some global climate models predict a higher frequency of El

Niño events and others predict the intensity of these events will be stronger. If true, primary and secondary production will be greatly reduced in the CCE, with negative effects transmitted up the food chain, including to the Pacific anadromous salmonids (Trenberth *et al.* 2010, Mastrandrea *et al.* 2009, Karl *et al.* 2008, Bell and Sloan 2006, Benestad 2006, Bell *et al.* 2004, Trenberth 1999) which will result in decreased ocean survival.

2. The extent and timing of freshwater input and its impact on the nearshore habitat of anadromous fishes

Variability in ocean conditions has substantial impacts on salmon survival and growth, and can be influenced in continental shelf waters by river runoff. Potential changes in rainfall patterns and intensity are likely to increase winter and spring runoff but decrease summer runoff. Climate models project the 21st century will feature greater precipitation in the Pacific Northwest, extreme winter precipitation events in California, and a more rapid spring melt leading to a shorter, more intense spring period of river flow and freshwater discharge. This will greatly alter coastal stratification and mixing, riverine plume formation and evolution, and the timing of transport of anadromous populations to and from the ocean (Maurer *et al.* 2010, 2006, Mantua *et al.* 2010, Poff *et al.* 2010, Barnett 2008, Kim *et al.* 2002).

The situation in South-Central California may be more complex, and difficult to model, because of the uncertainty surrounding the projected climate changes making the likely response of SCCCS steelhead to these climate driven changes more uncertain (Boughton 2010a, Boughton *et al.* 2006, 2007b).

3. The timing and strength of the spring upwelling transition and its effect on production and recruitment of marine populations

Coastal upwelling of cold water carries significant plankton and krill populations into

coastal waters. These populations are an important food source for young Pacific anadromous salmonids entering the ocean to begin the marine phase of their life cycle. At present there is some evidence coastal upwelling has become stronger over the past several decades due to greater contrasts between warming of the land (resulting in lower atmospheric pressure over the continent) relative to ocean warming (Bakun 1990). Regional climate models project that not only will upwelling-favorable winds be stronger in summer, but the peak in seasonal upwelling will occur later in the summer (Snyder *et al.* 2003), delaying the availability of an important food source to juvenile salmonids. However, the winds may not be able to mix this light buoyant water or transport it offshore, resulting in the inability of cold nutrient-rich water to be brought to the sea surface.



Fig.5-2 Seasonal Coastal Upwelling Pattern Along the California Coast (Courtesy NOAA)

If this occurs phytoplankton blooms may not be as intense, which may impact organisms up the food chain including salmonids (Roemmich and McGowan, 1995). Given a future warmer climate, the upper ocean will likely be, on average, more stratified. The result will be lower primary productivity everywhere (with the possible exception of the nearshore coastal upwelling zones).

4. Ocean warming, increased stratification and their effect on pelagic habitat

The vertical gradient in ocean temperature off California has intensified over the past several decades (Palacios *et al.* 2004). Areas with

enhanced riverine input into the coastal ocean will also see greater vertical stratification. Generally warmer ocean conditions will cause a northward shift in the distribution of most marine species, and possibly the creation of reproductive populations in new regions. Existing faunal boundaries are likely to remain as strong boundaries, but their resiliency to shifts in ocean conditions due to global climate change is not known. The effects of any shift of pelagic species, particularly predator and prey species on Pacific anadromous salmonids, are unclear, but may vary with individual species such as steelhead (Hazen *et al.* 2012, Grebmeier 2012, Shoji *et al.* 2011, Lindley *et al.* 2007, Swartzman and Hickey 2003).

5. Changes in gyre strength, regional transport, and source waters to the California Current and their impact on species distribution and community structure

Observations of the biota of the California Current show pronounced latitudinal differences in species composition of plankton, fish, and benthic communities, ranging from cold water boreal sub-arctic species in the north to warm water subtropical species in the south.

Copepod biodiversity increases in coastal waters due to shoreward movement of offshore waters onto the continental shelf, which is caused by either weakening of southward wind stress in summer or strengthening of northward wind stress in winter.

Regardless of the season, the source waters entering the California Current from the north and offshore can exert some control over the primary phytoplankton and zooplankton species in the current. The occurrence of low returns of Pacific salmonids when the Pacific Decadal Oscillation (PDO) is in a positive, warm-water phase, and high returns when the PDO is in a negative, cold-water phase suggests a mechanistic link between PDO sign change and the growth and survival of Pacific

salmonids. However, for Alaska salmon, the typical positive PDO condition is associated with enhanced streamflows and nearshore ocean mixed-layer conditions favorable to high productivity (Mantua and Hare 2002,

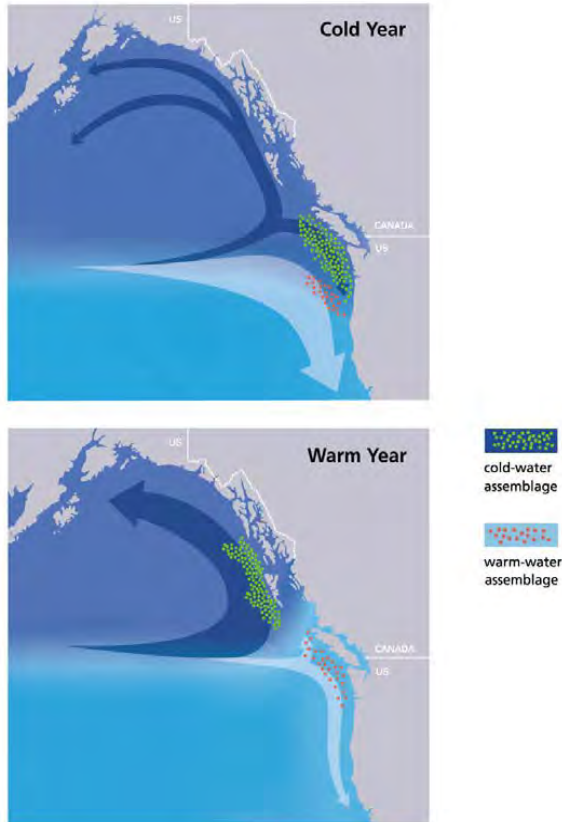


Fig. 5-3. Shift in Cold and Warm-Water Faunal Assemblies During Pacific Decadal Oscillations and El Niño/La Niña/Southern Oscillations (Osgood 2008)

Mantua *et al.* 1997). Most climate models project roughly the same timing and frequency of decadal variability in the North Pacific under the impacts of global warming. However, combined with a global warming trend, the CCE is likely to experience more years of positive, warm phases (*i.e.*, periods of lower productivity).

Two other marine related effects of global climate change are relevant to steelhead as well as other Pacific anadromous salmonids: sea-level rise and ocean acidification.

Sea Level Rise. One of the several life history strategies exhibited by steelhead is the “lagoon-anadromous” strategy where juveniles rear a portion of the year in the estuary of natal rivers or streams. Studies in small coastal estuaries seasonally closed (lagoons) off from the ocean by sand bars have shown these habitats are productive rearing areas for *O. mykiss*. Juveniles rearing in lagoons can grow fast enough to migrate to the ocean after their first year, and generally at a larger size than juveniles rearing in the freshwater portion of the stream system. Fish entering the ocean at a larger size exhibit greater survival rates, and are disproportionately represented in the adult spawning population (Hayes *et al.* 2008, Bond 2006).

Changes in sea level, which have the potential to adversely affect important estuarine habitats, have already been reported and are expected to continue. Researchers have projected by 2035-2064, global sea level rise will range between 6-32 cm above 1990 levels, regardless of emission scenarios. Between 2070-2100, the projected range of sea level rise varies between 11-54 cm to 17-72 cm depending on the emission scenario (Cayan *et al.* 2009, 2008b, Pilkey and Young 2009, Raper and Braithwaite, 2006). These more recent estimates suggests a larger rise in sea level than previously projected by Hayhoe *et al.* (2004, Ewing 1989). A projected 1 meter (m) rise in sea level could lead to the potential inundation of 65 percent of the coastal marshlands and estuaries in the continental United States. In addition to the inundation and displacement of estuaries/lagoons, there would be shifts in the quality of the habitats in affected coastal regions. Prior to being inundated, coastal watersheds would become saline due to saltwater intrusion into the surface and groundwater (Pilkey and Young 2009). A rise in sea level will most dramatically affect estuaries confined by surrounding development because their inland boundaries are prevented from naturally adjusting in response to ocean inundation. As discussed in Chapter 4 (Current DPS-Level Threats Assessment), estuarine

habitat functions and habitat loss may be of particular importance to steelhead, though their role in South-Central California has been the subject of limited investigation.

Ocean Acidification. Another projected effect of climate change on the marine environment is acidification. As a result of increased anthropogenic CO₂ in the oceans since the industrial revolution, the pH of seawater has dropped from 8.2 to 8.1 (on a logarithmic scale, this represents a 26% increase in the concentration of H⁺ ions). Estimated future increase in atmospheric CO₂ could result in a decrease in surface water pH of 0.3-0.4 by the end of the century, depending on the emission scenario (Feely *et al.* 2008, Feely, *et al.* 2004). The effects of CO₂ concentration in the marine environment are not uniform, but are expected to vary with water depth, circulation and temperature, and in coastal waters with upwelling and freshwater input and nutrients (National Research Council 2010).

The reaction of CO₂ with seawater reduces the formation of calcium carbonate used in skeleton and shell formation of marine organisms, and can change many biologically important chemical reactions. Effects of ocean acidification will vary among organisms. As an example, ocean acidification has been shown to reduce the abundance of some carbonate forms, such as pteropods (Fabry *et al.* 2008). Because pteropods are an important food source for sockeye (*Oncorhynchus nerka*), pink (*Oncorhynchus gorbuscha*), and chum salmon (*Oncorhynchus keta*), a reduction in pteropods can adversely affect the marine growth of these species. One bioenergetics/food web model predicts a 10% reduction in pteropod production would result in a 20% reduction in the growth of pink salmon (Aydin *et al.* 2005). Because of the lack of information on the marine phase of steelhead, it is unclear if pteropods or other carbonate forming prey constitute a significant portion of their marine diet. The significance of ocean acidification for steelhead and other anadromous salmonids may depend on the

change of pH and carbonate equilibrium, its effect on pteropods and pelagic planktonic community structure, and the ability of juvenile and adult salmonids to modify their diets accordingly (Schwing *et al.* 2010). The long-term consequences of ocean acidification on marine ecosystems are poorly understood (National Research Council, 2010). Because the marine life history phase of steelhead is not well understood, as noted above, the long-term consequences of ocean acidification for steelhead are even more uncertain (Nielsen and Ruggerone 2009, Meyers *et al.* 1996).

5.2 CLIMATE INFLUENCES ON STEELHEAD

5.2.1 Steelhead Life Histories and Habitats

The intricate life history of salmonids as well as the complexity of their multiple aquatic habitats means it is rare an isolated environmental factor, or driver, is responsible for variability in a given population. Numerous climate stressors (*e.g.*, warming, sea level rise, freshwater flow) affect population productivity and structure throughout the habitats and life history stages of the various anadromous salmonids. To understand the implications of climate change for salmonids, we established a conceptual framework to organize this complexity (Schwing *et al.* 2010). The framework is reflected in the viability criteria and recovery strategy described in Chapters 6, and 7, which is based on the highly variable climatic conditions characteristic of the SCCCS Recovery Planning Area, and should provide guidance in the adaptive management of steelhead as the climate changes. The criteria and recovery strategy emphasize the need for steelhead population and habitat redundancy and diversity to buffer the SCCCS DPS against current and future extreme weather conditions and associated population fluctuations.

The framework used here organizes complexity into four broad spheres: 1) the multiple life history pathways open to salmonids as a function of their adaptations and ecological tolerances; 2) the environmental opportunities aquatic habitats offer to salmonids at each stage of their life history (Mobrand *et al.* 1997); 3) the suite of habitat-generating processes and stressor-pathways, by which climate (and other drivers) create, destroy, or maintain these aquatic habitats; and 4) the spatial connectivity and timing by which the other domains are knitted into a productive and viable salmonid population. This way of organizing the material allowed a systematic treatment of each life stage, each habitat used by each life stage, and each way climate change potentially impacts each habitat-generating mechanism (Waples *et al.* 2010, 2008a, 2008b, Schindler *et al.* 2008).

5.2.2 Life History Pathways

The life history network described in Chapter 2, Sub-section 2.6 (South-Central California Coast steelhead Freshwater Life Cycle Habitat Use) can be related to the Viable Salmonid Population (VSP) concept of McElhany *et al.* (2000), where viability is measured in terms of four parameters: abundance, productivity, diversity, and spatial structure. Each link in a habitat network involves an interaction between a life history stage and a particular habitat, and has two attributes that emerge from this interaction: survival and capacity. The patterns of survival and capacity across the network translate to abundance and productivity, respectively, for the population as a whole, two of the four VSP parameters (Mobrand *et al.* 1997).

Diversity and spatial structure, the other two VSP parameters, emerge from the parallel linkages in the life history network. Diversity has two broad components: the diversity of pathways offered by the environment (habitat diversity), and the ability of the species to pursue those opportunities (phenotypic

plasticity, generalist strategies, and genetic diversity). Spatial structure, the fourth VSP parameter, provides the physical space for parallel linkages to occur in greater numbers and larger capacities, thus increasing the overall resilience of the population.

Because climate is changing, it can be expected steelhead populations will respond in variable ways. In so far as evolution has raised steelhead populations to an adaptive peak, climate change will generally be expected to reduce the fitness of steelhead populations, at least temporarily (Schwing *et al.* 2010).

The interactions between steelhead at distinctive phases in their life history and habitat conditions characteristically associated with those life history phases should be the focus of future research into the effects of projected climate change on steelhead life histories and habitats.

5.2.3 Environmental Opportunities and Habitat Diversity

Environmental opportunities are times and places where physical, chemical and biological conditions support survival, growth, migration and reproduction of anadromous salmonids. Some of these conditions are predictable or discernible, and some are not. Frequently, the relatively predictable components are physical or possibly chemical conditions, traceable to the interaction of climate acting on a geologic template (Buffington *et al.* 2004). In freshwater habitats, these physical components of environmental opportunity are generally functions of variation along three axes: flow, channel morphology or substrate, and water quality - particularly temperature (Beechie *et al.* 2010, Orr *et al.* 2008, Newson and Large 2006, Thorp *et al.* 2006, Stanford *et al.* 1996). In marine habitats, climate-related opportunities tend to be physically structured by water temperature, currents and circulation patterns, chemistry (especially acidification), and for the near-shore domain, sea level rise.

5.2.4 Freshwater Habitat-Forming Processes

The processes that convert climate patterns into spatial and temporal habitat for salmonids are sometimes called habitat-forming processes (Beechie and Bolton 1999). Salmonid habitats are generated by the operation of four broad process domains: watershed (or terrestrial), fluvial, estuarine, and marine domains (Montgomery 1999).

These functional domains can be further subdivided to make meaningful connections between climate processes, spatial and temporal habitat, and salmonid life history pathways. For example, the precipitation pulses from Pacific storm systems drive fluvial processes that tend to produce an ordered sequence of channel types from headwaters to the estuary (Montgomery and Buffington 1997). Some of these, such as step-pools and pool-riffle channels, play specific roles (rearing and spawning, respectively) in salmonid life history.

These broad processes can also be subdivided to indicate differential response to climate change. (Boughton *et al.* 2009, Davy and Lapointe 2007, Buffington *et al.* 2004, Moir *et al.* 2004, Kahler *et al.* 2001; see also, Rivaes *et al.* 2013). For example, the fluvial domain can be divided into a sediment-transport domain and a response, or alluvial, domain downstream (Montgomery and MacDonald 2002). These are expected to have different sensitivities to changes in flow regime and sediment supply. Estuarine domains tend to be small interfaces between the much more extensive fluvial and marine domains and they exhibit a dynamism responsive to alteration of either marine or fluvial dynamics (Jay *et al.* 2000).

As with the life history networks of anadromous salmonids, if multiple ecosystem processes produce the same sort of resource for a salmonid population, resiliency of the population tends to improve. Parallel linkages fall into two general

categories: redundant pathways and alternative pathways (Edelman and Gally 2001, Tononi *et al.* 1999).

Redundant pathways are multiple instances of the same process providing the same outcome. For example, if headwater streams provide fish with thermal refugia during the summer, a stream system with multiple tributaries, each providing refugia, is considered highly redundant. Redundancy provides resilience against small-scale disturbances, such as chemical spills (Nielsen *et al.* 2000) or wildfire. But redundant pathways tend to respond in a coordinated fashion to large-scale disturbances, such as droughts or heat waves, and provide little resilience to them because they tend to respond the same way.

Alternative pathways are different processes that produce the same physical conditions. For example, thermal refugia can be generated either in a headwater stream (via the temperature lapse rate), moist shaded conditions (transpiration), or in a coastal lagoon (via proximity to the ocean heat sink). Sparsely shaded higher elevation habitats can also produce warmer water conditions; conversely, lower, shaded habitats can produce cooler conditions. For example, large portions of coastal lagoons can be unshaded, and unless subject to persistent fog, can be warm rather than provide a cool refugia. Wind mixing of the water column (accompanied by elimination of salinity stratification) which allows the lagoon to cool at night, can be a critical factor (Smith 1990).

Due to the large thermal mass of the ocean, coastal thermal refugia would probably be relatively resilient to heat waves, and may even be enhanced by them through onshore fog movement. Alternative pathways are less likely than redundant pathways to exhibit a consistent response pattern to a large-scale disturbances, and this can promote resiliency even more effectively than redundancy (Levin and Lubchenco 2008). Moreover, alternative pathways appear able to make living systems

both more robust and more resilient to sustained directional change – such as climate change - not just disturbances (Whitacre and Bender 2010, Moritz et al. 2005, Carlson and Doyle 2002, Tononi *et al.* 1999).

5.2.5 Spatial Connectivity and Timing

The fourth element in this conceptual framework addresses continuity of environmental opportunities for successive life stages of anadromous salmonids. The timing of fish movement from one habitat to another depends on whether environmental conditions in habitats and migration corridors connecting them are suitable, and whether fish are at a suitable stage of development to move between habitats.

Rapidly changing climate may alter such opportunities by creating critical mismatches in development and habitat conditions in areas where anadromous runs are currently adapted. In principle, a river-ocean system could contain the full suite of habitats necessary for all life stages, but if the fish cannot reliably move from one habitat type to the next at the appropriate time in its life cycle, the system is unlikely to support a viable population.

Adult South-Central California Coast steelhead currently enter freshwater in the winter and early spring when flows are high. During these periods of elevated instream flow, adult steelhead migrate to high elevation habitats that are often inaccessible later in the season when flows are lower. The timing of these flows depends on precipitation. Following successful spawning and incubation fry emerge from their redd and enter the water column approximately two months later (emergence time is strongly influenced by water temperature). Growth and development of young fish to the smolt stage is also influenced by water temperature. Smolts typically enter the ocean from late winter to late spring, when ocean feeding conditions are optimal due to seasonal upwelling supporting enhanced primary production. The timing of

salmon life cycle stages has been shaped by centuries or millennia of climate conditions, and can be adversely affected by rapid climate change that alters the timing, rate, and spatial location of key physical and biological processes (Crozier *et al.* 2008).

5.3 RECOVERY PLANNING FOR SOUTH-CENTRAL CALIFORNIA COAST CLIMATE CHANGE

5.3.1 Core Principles

While some physical parameters of climate change are likely predictable, the response of ecosystems and the consequent future conditions of steelhead habitats are less predictable. The inherent difficulty in predicting overall habitat response to climatic changes suggests adoption of a precautionary principle whereby protecting key biological parameters will be necessary to ensure long-term resiliency of the population. This strategy will enhance the resilience of the steelhead metapopulations to respond to ecosystem changes, through forecasting and managing the physical envelope of the species according to a few core principles (see Boughton *et al.* 2010a for a discussion of these principles, also, Kingsford 2011):

- ❑ Widen opportunities for fish to be opportunistic (*i.e.*, exploit a variety of habitat types);
- ❑ Maximize connectivity of habitats (*i.e.*, within and between habitats);
- ❑ Promote the evolutionary potential of populations and metapopulations (*i.e.*, the ability of a population to generate novel functions, through genetic change and natural selection, that help individuals of a population survive and reproduce) by

restoring a natural diversity of habitat types that support a wide diversity of life history expressions; and

- ❑ Maintain the capacity to detect and respond sustainably to ecosystem changes as they occur.

The viability criteria outlined in Chapter 6, and the recovery strategy identified in Chapter 7, Steelhead Recovery Strategy reflects these core principles, and provides a basic strategy for dealing with the current variable climate regime, as well as projected future climate regimes.

As a result, there will likely be a need to extend the analysis of the TRT. The following climate change related questions were identified by the TRT:

- ❑ How will climate trends alter the wildfire regime which in turn will alter sediment delivery and hydrologic processes affecting the distribution of steelhead habitat?
- ❑ Will different watersheds develop distinctly different wildfire regimes, with implications for habitat dynamics, carrying capacity, and viability?
- ❑ What environmental factors maintain suitable water temperatures during the summer, and will they moderate the response of stream temperatures to climate change?
- ❑ Are there natural freshwater refugia that sustain *O. mykiss* during droughts longer than the generation time of the fish?
- ❑ How are patterns of intermittency likely to respond to climate change, and where are suitable flows likely to intersect with suitable water temperatures under scenarios of climate change?

6. Steelhead Recovery Goals, Objectives & Criteria

“Recovery is the process by which listed species and their ecosystems are restored and their future safeguarded to the point that protections under the ESA are no longer needed. A variety of actions may be necessary to achieve the goal of recovery, such as the ecological restoration of habitat or implementation of conservation measures with stakeholders.”

*Endangered and Threatened Species Recovery Planning Guidance,
National Marine Fisheries Service, 2010*

6.1 DPS RECOVERY GOAL

The goal of this Recovery Plan is to prevent the extinction of South-Central California Coast steelhead in the wild and ensure the long-term persistence of viable, self-sustaining, wild populations of steelhead distributed across the South-Central California Coast Steelhead (SCCCS) Distinct Population Segment (DPS). It is also the goal of this Recovery Plan to re-establish a sustainable South-Central California Coast steelhead sport fishery through the restoration of viable steelhead populations across the SCCCPS DPS.

Recovery of the SCCCPS DPS will require the protection, restoration, and maintenance of habitats of sufficient quantity, quality, and natural complexity throughout the SCCCPS Recovery Planning Area. These efforts will target conservation of the full range of life history forms of *O. mykiss* (e.g., switching between resident and anadromous forms, timing and frequency of anadromous runs, and dispersal rates between watersheds). Targeting the full range of life history forms will allow these fish to successfully use a wide variety of

habitats which will help them overcome the natural challenges of a highly variable physical and biological environment into the future

A **viable population** is defined as a population having a negligible risk (< 5%) of extinction due to threats from demographic variation, non-catastrophic environmental variation, and genetic diversity changes over a 100-year time frame. A **viable DPS** is comprised of a sufficient number of viable populations broadly distributed throughout the DPS but sufficiently well-connected through ocean and freshwater dispersal to maintain long-term (1,000-year) persistence and evolutionary potential (McElhany *et al.* 2000).

6.2 DPS RECOVERY OBJECTIVES

To ensure recovery of the SCCCPS DPS, specific objectives are necessary to guide recovery efforts and to measure the species' progress towards recovery. Similarly, specific, measurable and objective criteria are also necessary to describe the steelhead recovery.

Steelhead in South-Central California occupy highly variable watersheds, some portions of which are severely degraded with highly modified natural watershed processes and streamflows. Under these degraded habitat conditions, steelhead populations in some watersheds have declined to very low numbers. Existing threats constrain the species' current distribution to small, disjunct portions of its historical range and preclude steelhead from expressing their full range of life history strategies in response to naturally varying habitat conditions. To recover, the SCCCS DPS requires substantially higher numbers of returning adults, successful spawning, successful juvenile rearing in freshwater and estuarine environments, and emigration of juveniles and adults to the ocean. To achieve these goals, it is essential to preserve and restore the species' existing freshwater habitat, as well as restore its access to historically important spawning and rearing habitats throughout the SCCCS Recovery Planning Area. Individual watersheds, and in some cases groups of watersheds, must have the capacity to support self-sustaining populations of steelhead in the face of natural variation in environmental conditions such as droughts, floods, wildfires, variable ocean-rearing conditions, and long-term climate changes.

To recover steelhead, the following objectives were identified:

- ❑ Prevent steelhead extinction by protecting existing populations and their habitats
- ❑ Maintain current distribution of steelhead and restore distribution to some previously occupied areas
- ❑ Increase steelhead abundance to viable population levels, including the expression of all life history forms and strategies
- ❑ Conserve existing genetic diversity and provide opportunities for interchange of genetic material between and within viable populations
- ❑ Maintain and restore suitable habitat conditions and characteristics to support all life history stages of viable populations
- ❑ Conduct research and monitoring necessary to refine and demonstrate attainment of recovery criteria

6.3 RECOVERY CRITERIA

Prior to determining a species has "recovered" and can be removed from the List of Threatened and Endangered Species (*i.e.*, delisting) or have its protective status lowered from "endangered" to "threatened" (*i.e.*, down listing), certain criteria for recovery, must be met. These criteria are related to the condition of the species and the status of identified threats at the time of listing. In the case of delisting the SCCCS DPS, biological recovery criteria regarding the abundance, productivity, spatial structure, and diversity of the populations within the DPS and the DPS as a whole, are the measures of recovery. Threats abatement criteria are indicators that key threats to the populations and DPS have been abated or controlled. Both types of recovery criteria are used by NMFS to assess whether the species is recovering (moving towards meeting the criteria, and down listing may be appropriate) or has recovered (meets the criteria and delisting may be appropriate). Several of these criteria have not been established quantitatively because additional research is needed to define or refine them. Due to the lack of quantifiable information, one of the six recovery objectives for the SCCCS DPS focuses on research and monitoring. Research and monitoring is needed to refine delisting criteria and provide a means to evaluate whether steelhead populations are responding

to recovery actions. Given the species' condition and the severity of the threats in the SCCC DPS, it is abundantly clear significant increases in population and reductions in critical threat sources are needed.

The Technical Recovery Team (TRT) identified two different approaches to articulating viability criteria: 1) prescriptive criteria, which identify specific targets, generally expressed in quantitative terms, and 2) performance criteria, which identify standards for final performance, expressed in theoretical terms. In light of uncertainties regarding aspects of the biology of South-Central California Coast steelhead (*e.g.*, the role of the resident form of *O. mykiss* in supporting the anadromous form, dispersal rates between watersheds, *etc.*), quantitative prescriptive criteria must be precautionary, while performance criteria require development of direct estimates of risk, and a quantitative account of uncertainty (Boughton *et al.* 2007b, 2006). Because of the uncertainty of the efficacy of the provisional prescriptive criteria (which are based on limited quantitative population data from South-Central California Coast steelhead), the Recovery Plan uses performance based criteria until more specific prescriptive criteria are available.

6.3.1 Biological Recovery Criteria

The TRT developed general viability criteria for both individual steelhead populations and for the SCCC DPS as a whole. These criteria describe characteristics of both individual populations and the DPS, that if achieved, would indicate the DPS is viable and at a low risk of extinction over a specific period of time.¹ The population and DPS criteria are independent of anthropogenic effects in the sense that they must be met regardless of habitat conditions and human-caused threats. The time

frame and related recommended criteria address the preservation of the evolutionary potential of the species (*i.e.*, existing genetic, phenotypic, and behavioral diversity). Appropriate time scales will ensure the DPS will persist long enough to exhibit future evolutionary changes, such as adaptation or diversification in response to environmental changes. Preserving the evolutionary potential of the species is an important component in ensuring long-term viability.

The TRT viability criteria provide guidance for evaluating recovery of steelhead populations and the SCCC DPS given the current level of knowledge and understanding of the biology and ecology of South-Central California Coast steelhead. The recommended criteria carry varying levels of uncertainty depending on quantity and quality of available information on steelhead in the SCCC Recovery Planning Area. Given the current level of uncertainty, NMFS has adopted many of the viability criteria as recovery criteria until sufficient scientific information is available to refine population DPS viability criteria. Additionally, these criteria will be reviewed when NMFS conducts 5-year status reviews.

¹ For a detailed discussion of the methods used by the TRT to develop the recommended viability criteria, see Boughton *et al.* 2007b.

Table 6-1. Biological Recovery Criteria for the South-Central California Coast Steelhead DPS.

POPULATION-LEVEL CRITERIA – Apply to Populations selected to meet DPS-level criterion D.1.1		
Criterion Type¹	Recovery Threshold	Notes
P.1 Mean Annual Run Size	Run size is sufficient to result in an extinction risk of <5% within 100 yrs.	Monitoring run size will provide information on year-to-year fluctuations in the population necessary to determining the appropriate recovery threshold for individual populations. Research on the role of non-anadromous spawning fraction in stabilizing anadromous fraction will also enable refinement of the minimum recovery threshold (see Boughton <i>et al.</i> [2007b] for discussion of steps in determination of threshold value for each viable population).
P.2 Ocean Conditions	Run Size criterion met during poor ocean conditions	“Poor ocean conditions” determined empirically, or size criterion met for at least six decades
P.3 Spawner Density	<i>Unknown at present</i>	Research needed
P.4 Anadromous Fraction²	N = 100% of Mean Annual Run Size	Requires further research (see note above)
DPS-LEVEL CRITERIA		
Criterion Type	Recovery Threshold	
D.1 Biogeographic Diversity	<ol style="list-style-type: none"> 1. Biogeographic Population Group contains minimum number of viable populations: Interior Coast Range (4 populations); Carmel River Basin (1 population); Big Sur Coast (3 populations); San Luis Obispo Terrace (5 populations) (see Boughton <i>et al.</i> 2007b for detailed discussion) 2. Viable populations inhabit and successful persist in watersheds during drought conditions 3. Viable populations separated from one another by at least 68 km or as widely dispersed as possible³ 	
D.2 Life-History Diversity	All three life-history types (fluvial-anadromous, lagoon-anadromous, freshwater resident) are exhibited and distributed across each Biogeographic Population Group.	

¹ It is assumed that all spawner criteria represent escapement (*i.e.*, unharvested spawning adults) rather than migrating adults that may be captured before having an opportunity spawn.

² The anadromous fraction is the percentage of the run size that must exhibit an anadromous life history to be counted toward meeting the mean annual run size criteria. However, the recovery strategy recognizes the potential role of the non-anadromous form of *O. mykiss* and includes recovery actions which would restore habitat occupied by the non-anadromous form, as well as reconnect such habitat with anadromous waters, and thus allow the anadromous and non-anadromous forms to interbreed, and the non-anadromous forms to potentially express an anadromous life history.

³ This geographic separation is based on the maximum width of recorded historic wildfires; see additional discussion below under Section 6.3.1. 2.

The population level criteria apply to certain populations in all of the BPGs.² Further research is needed to refine the population criteria in the BPGs; for example, data on the magnitude of natural population fluctuations could reveal smaller mean run sizes are sufficient to attain viability in some basins (Williams *et al.* 2011). Additionally, further research could refine the role of each of the BPGs in the recovery of the SCCCS DPS. At a minimum, all BPGs will need to achieve sufficient spatial structure and diversity (*i.e.*, two of the four criteria that define a viable DPS in the wild). Dispersal of steelhead between BPGs may be an important mechanism for maintaining viability of steelhead populations. In addition, preservation of the resident form of the species and habitats supporting residency may be critical to conserving the genetic diversity of steelhead. Preserving the resident life form may provide stock to re-establish and support the fluvial-anadromous and lagoon-anadromous life history strategies.

6.3.1.1 Discussion of Population-Level Recovery Criteria

Criterion P.1 – Mean Annual Run Size. The mean annual run size necessary for viable anadromous *O. mykiss* populations is currently uncertain for the SCCCS Recovery Area and probably differs for different populations (and watersheds). The TRT estimated a prescriptive mean annual run size to accommodate this uncertainty by using a “random-walk-with-drift” model (Lindley 2003). This model used quantitative field data for one anadromous *O. mykiss* population and 19 Chinook salmon populations in California’s Central Valley (Lindley 2007, 2003). Modeling results determined 4,150 spawners per year provided a 95 percent chance of persistence of a population

over 100 years and applied to generalized situations where no quantitative field data on specific local populations is available (Boughton *et al.* 2007b). The estimation of the spawner abundance target incorporated a number of variables including irregular inter-annual patterns of precipitation, anecdotal accounts of highly variable spawning runs and the expectation that larger abundances buffer populations against the increased extinction risks that come with variations in freshwater and marine survival. It can be expected that an average of 4,150 spawners per year, persisting through a cycle of poor ocean conditions would be adequate to safeguard a population (see also discussion below, P.2 – Ocean Conditions).

This target may be higher than necessary, especially in relatively small watersheds such as those along the Big Sur and San Luis Obispo BPGs which exhibit different characteristics such as shorter distances between individual watersheds and between the ocean and upstream spawning and rearing areas, a strong marine climatic influence, and generally steeper stream gradients. These BPGs may support viable populations at average runs sizes well below 4,150 (Boughton *et al.* 2007b). Factors that may be evaluated to refine the spawner viability target for these BPGs will likely include information such as reliability of access to spawning and rearing areas, escapement to the ocean, stability of freshwater environments, the supporting role of non-anadromous forms of *O. mykiss*, inter-watershed exchanges (by dispersal) of anadromous forms of *O. mykiss*. These factors may play an important role in stabilizing the life-history, and allow for refinement of the population-level recovery criteria, including a smaller mean run size that is sufficient for viability (Williams *et al.* 2011). Until research is undertaken and revisions are made to the prescriptive viability criteria, the population-level viability criterion for a demographically discrete or independent population of *O. mykiss*

² See Chapter 2 and Table 2-2, Steelhead Biology and Ecology and Chapter 7, Recovery Strategy, for a discussion of these populations.

is 4,150. This target will be reviewed during NMFS' 5-year review of the Recovery Plan, and potentially during the general 5-year status review updates for Pacific salmon and steelhead listed under the ESA.

The separate watersheds comprising each BPG are treated as individual steelhead populations for the purposes of meeting the run-size criterion (except the Salinas River basin, which supports three different populations). Because of uncertainty regarding the applicability of 4,150 spawners per year to many of the watersheds within the SCCCS Recovery Planning Area and the lack of current data to develop more refined criteria, this Recovery Plan proposes that performance-based run-size criteria be developed for different core populations throughout the DPS. Development of this criterion for each population would use a precautionary approach towards determining run sizes for the individual populations. A precautionary approach will be framed to provide for a 95 percent chance of persistence of the population over 100 years. In general, the 4,150 number can be thought of as an approximate upper bound on what the ultimate viability targets will turn out to be, although there is a chance that development of a performance-based criterion would result in values higher than 4,150 spawners in some watersheds (Boughton *et al.* 2007b).

Performance-based criteria require better estimates of some key risk factors before settling on final viability targets, including: 1) the magnitude of year-to-year fluctuations in spawner abundance; 2) the survival and growth rate during poor ocean conditions; and 3) the ability or inability of the resident form of *O. mykiss* (rainbow trout) to contribute progeny to steelhead populations and thereby bolster steelhead populations during periods of otherwise poor ocean survival.

Methods exist for estimating extinction risk through the use of time-series of spawner counts (Dennis *et al.* 2006, Lindley 2007, 2003, Holmes 2001). In general, about 20 years' worth of these data are necessary to obtain reasonable confidence for such estimates (Lindley 2007, 2003)

There is a critical need for immediate implementation of population abundance monitoring in key watersheds. However, some populations may currently have run sizes so low that obtaining accurate counts would be difficult because of the small sample size, or surveying may be detrimental because of the associated mortality associated with sampling techniques. Collecting useful data may not be practical until such populations have been recovered to some level, depending on the field methods used for monitoring. Boughton *et al.* 2007b) describe a decision tree for use in refining and establishing a viability criterion for mean population size. See also, Adams *et al.* (2011) for a proposed coast-wide strategy for monitoring California coastal salmonid populations.

Criterion P.2 – Ocean Conditions. Year-to-year variation in a population's survival and/or reproduction can cause large fluctuations in population growth rate irrespective of population size. This larger variance causes the number of fish to fluctuate, increasing the chance of the population fluctuating to zero. A large mean population growth rate lowers this risk by shortening the recovery time from downward fluctuations, and a large mean population size keeps the population further away from zero to begin with (McElhany *et al.* 2000, Lande 1993, Foley 1997, 1994).

Variation in ocean conditions can have dramatic impacts on marine survival of Pacific salmonids (Mantua and Hare 2002, Mueter *et al.* 2002, Mantua, *et al.* 1997). A conservative working assumption is that salmonid ocean survival fluctuates widely due to variations in ocean

conditions. Periods of poor ocean conditions (as reflected in a significant increase in mean ocean mortality of *O. mykiss*) can last for multiple decades and may result in as much as a five-fold decrease in ocean survival of salmonids (Mantua *et al.* 1997). A population meeting the run-size criterion (P.1) during a period of good ocean survival is likely to decline to risky levels when ocean survival deteriorates for long periods. Therefore, a simple but effective criterion for ocean condition is that the run size criterion must be met during a period of poor ocean survival. This criterion could be met via two distinct strategies:

1. Monitor population size for at least the duration of the longest-period climate “cycle” (about 60 years according to Mantua and Hare [2002], though others question the notion of predictable cycles), or
2. Concurrently monitor population size and ocean survival, so that periods of low ocean survival can be empirically determined.

Data on ocean survival (derived from smolt counts combined with adult counts) should be useful for separating the effects of ocean cycles and watershed conditions on population growth. Investment in both smolt counts and adult counts allows an estimation of ocean survival as distinct from freshwater production and survival (with only adult counts, the vital rates in the two habitats are confounded and cannot be estimated separately). In addition, short-term improvements in run size due to watershed restoration could be distinguished from short-term improvement due to ocean cycles. The Coastal Monitoring Plan being prepared by NMFS and CDFW (Adams *et al.* 2011) recommends a series of “Life Cycle Monitoring Stations” to monitor smolts spawners to evaluate ocean survival for populations in specific watersheds.

As performance-based run-size criteria are developed for the SCCCS DPS, the ocean conditions criterion may change, or even preclude the need for such a specific criterion, though not the consideration of marine conditions. As discussed above, the magnitude and duration of poor ocean survival on the extinction risk of the population is a key factor to consider when developing the run-size criterion.

Criterion P.3 – Spawner Density. The distribution of adult or juvenile fish across a watershed can influence the viability of a population. If widely distributed and at low abundance, populations can decline as a result of the difficulty in locating mates. However, a marginal benefit of a wide distribution is reduced vulnerability to localized catastrophes or environmental variations when occupying a broader range of habitats. If too densely packed within a limited spatial distribution, populations may be more vulnerable to unpredictable environmental events because all members of the population experience the same conditions. The TRT concluded a viability criterion related to population spawner density (at some scale) was warranted, particularly for historically larger populations.

A potentially suitable threshold for these purposes is the density at which intra-specific competition for redd sites becomes observable. For coho salmon this appears to be on average about 40 spawners per kilometer (one spawning pair per 50 meters of stream length), although individual streams vary considerably around this mean (Bradford *et al.* 2000). However, the TRT could not find data for deriving a corresponding steelhead criterion. The Coastal Monitoring Plan proposes to implement redd-counting for monitoring salmon and steelhead in the northern coastal area of California (Aptos Creek, Santa Cruz County, to the Oregon border). This should provide sufficient data for deriving specific spawner density criterion. If these data are not sufficient to derive density

criteria, redd-counts specific to the SCCCS Recovery Planning Area **may be necessary**.

Criterion P.4 – Anadromous Fraction. “Anadromous fraction” is the mean fraction of reproductive adults that are anadromous (steelhead) versus resident. Steelhead in the SCCCS Recovery Planning Area co-occur with rainbow trout. Elsewhere, steelhead have been observed to have resident forms among their progeny, and vice versa (Zimmerman and Reeves 2000). It is not known how often these transitions occur in South-Central California Coast *O. mykiss*, or what factors bring them about, though clearly individual populations can have more than one life history type (Sogard *et al.* 2012, Hendry *et al.* 2004, 2004a). Depending on the rate of transition, a group of resident and anadromous fish may function as a single population; two completely distinct populations; or something in between.

Interchange between resident and anadromous fish groups would almost certainly lower the extinction risk of both groups, for the same two reasons that dispersal between separate steelhead populations reduces risk: 1) the existence of a “rescue effect” and 2) the possibility of recolonization (Hanski and Gilpin 1997, Foley 1997). The rescue effect would occur at low steelhead abundance, when input from the resident *O. mykiss* population prevents their complete disappearance. Recolonization can occur after steelhead disappear completely and are regenerated by the resident population via “recolonization” of the steelhead niche (Hendry *et al.* 2004). This phenomenon may have maintained steelhead in the Carmel River system, and possibly Salmon Creek and other South-Central California Coast watersheds, in recent times, since most contemporary steelhead runs in these watersheds appear far too small to be self-sustaining (Boughton *et al.* 2005). Unfortunately, lack of data on life history polymorphism prevents a reasonable estimate for the magnitude of the rescue effect, or for a

viability threshold for anadromous fraction. Lacking such data, the precautionary criterion for anadromous fraction must assume the rescue effect is negligible, and the anadromous fraction must be 100. Future research³ on this topic could be used to estimate a viability threshold that is more efficient than the precautionary “100% rule.”

6.3.1.2 DPS-Level Recovery Criteria

Criterion D.1 (.1, .2, and .3) – Biogeographic Diversity. This criterion contains three elements to address issues of redundancy and separation between populations and within-watershed conditions to provide for resilience against natural environmental events such as droughts and wildfires. The BPGs are an important component in the recovery of the SCCCS DPS and all BPGs must be restored to viability before the DPS as a whole can be recovered and eventually delisted. The delineation of BPGs was based on suites of basic environmental conditions (*e.g.*, large inland and short coastal stream networks in a range of climatic, terrestrial, and aquatic regimes). The recovery of multiple watersheds and populations in each BPG ensures sufficient populations are present within the BPG and across the DPS. This will provide resiliency in the face of environmental fluctuations (including projected long-term climate changes) and ensure a variety of habitat types and conditions are represented (*e.g.*, different stream gradients and estuary size, complexity and function).

³ One of the most useful scientific tools for addressing the interchange question involves otolith microchemistry but, as this technique requires lethal sampling of fish, a scientific collecting permit under section 10(1)(A) of the ESA would be required to authorize mortality using this methodology. Newer, non-lethal genetic techniques are also being explored (D. Pearse, personal communication). However, in populations where anadromous fish are currently quite rare, it will probably be necessary to recover run sizes somewhat before numbers are sufficient for useful ecological research.

Recovery of the SCCCS DPS will require recovery of a sufficient number of viable populations (or sets of interacting trans-watershed populations) within each of the four BPGs to conserve the natural diversity (genetic, phenotypic, and behavioral), spatial distribution, and resiliency of the DPS as a whole.

Criterion D.2 – Life History Diversity. Essential to the recovery and long-term conservation of the SCCCS DPS is the preservation and restoration of all the life history forms and strategies the species has evolved which has allowed them to exploit the wide diversity and range of habitat conditions characteristic of South-Central California. These life history forms include the fluvial-anadromous, lagoon-anadromous, and freshwater life history patterns. Achieving this goal will require a number of closely coordinated activities, such as:

- further research into the diverse life history patterns and adaptations of steelhead in a semi-arid and highly dynamic environment including the ecological relationship between non-anadromous and anadromous populations;
- monitoring of existing populations; and
- implementation of the habitat protection and restoration actions to produce the suite of conditions necessary to promote all life history forms.

Criteria D.2 – Redundancy and Geographic Separation. Wildfires, droughts, and debris flows (triggered by wildfires followed by heavy precipitation) pose the greatest natural threats to entire populations (see for example, California Office of Emergency Services 2008, Gabet and Mudd 2006, Ellen and Wieczorek 1988, Wieczorek 1987). Preservation of the various life

history forms of *O. mykiss* in a dynamic landscape requires redundancy and an effective separation of populations.

To ensure the survival of at least one viable population per BPG during a catastrophic wildfire season, two criteria must be met: 1) the number of viable populations in each BPG should outnumber the number of wildfires expected in a catastrophic wildfire season, and 2) if possible, populations should be spatially separated by a distance sufficient to prevent an individual wildfire from extirpating more than one viable population.

To determine the level of redundancy and spatial differentiation between populations necessary to withstand catastrophic wildfires, the expected geographic extent of a thousand-year wildfire was estimated based on wildfire data from 1910 through 2003. Fire interval and number were estimated for each BPG using standards methods. An analysis of the 1000-year fire scenario was used to determine the number of viable populations necessary for each BPG. Results indicate at least one viable population plus the maximum number of wildfires expected for the BPG, (or the number of historical viable populations in the BPG), whichever was less were need to ensure long-term resiliency. The recommended minimum geographic distance between individual viable populations should be 68km (42 miles). This distance was predicted as the minimum necessary to reduce the likelihood that the minimum number of viable populations would be extirpated a thousand-year wildfire event. The preservation of a necessary minimum number of viable populations within a BPG against debris flows is also achieved through the redundancy and geographic separation prescribed to protect against wildfire risk.

However, droughts tend to occur over spatial scales broader than the Recovery Planning Area, and thus require a different strategy. Such a strategy involves maximizing the ability of fish

to move in response to drying conditions by removing or modifying fish passage barriers; identifying and protecting drought resilient watersheds, that is those with over-summering refugia habitat; control of water extractions (both surface or groundwater); or in some cases the use of managed flows from reservoirs. (Boughton 2010a, Boughton *et al.* 2007b).

6.4 THREATS ABATEMENT CRITERIA

Current and future threats impeding recovery of the SCCCS DPS must be addressed and must meet the population and DPS-level recovery criteria described above. Basic threats abatement criteria identified below are used to track recovery efforts. The identified existing and future threats fall within the categories of listing factors identified during the species listing process (see Chapters 9 through 12, sub-sections 9.4 – 12.4 for each BPG). Each listing factor must be addressed prior to making a determination that a species has recovered and no longer requires the protections of the ESA.

This Recovery Plan prioritizes recovery actions for the watersheds within the BPGs according to the role of the watershed in recovery, the severity of the threat, and the listing factors addressed by the action. Each recovery action

has been given a priority of 1 or 2 as defined in the NMFS Interim Recovery Planning Guidance (see box, below, for definitions) for purposes of providing general guidance in the implementation of individual recovery actions. Further, a priority 3 ranking has been assigned for all other recovery actions which do not meet the criteria used for priority 1 or 2 recovery actions. Each recovery action has been qualified with an additional descriptor: A) if the action addresses the first listing factor regarding the destruction or curtailment of the species' habitat; or B) if the action addresses one of the other four listing factors (for definition of listing factors see Chapter 3, Factors Contributing to Decline and Federal Listing). Where the recovery action addresses both types of listing factors, the descriptor is based on the principal listing factor addressed. Priority 1 recovery actions are necessary to prevent the extinction of the SCCCS DPS or an irreversible decline. Priority 2 actions are intended to ensure individual populations essential to the recovery scenario are not further degraded. Priority 3 actions are the remainder of the full suite of actions necessary to address all the viability criteria identified for the full recovery of the DPS (including recovery of individual populations identified in Table 7-1).

Priority 1: Actions that must be taken to prevent extinction or to prevent the species from declining irreversibly.

Priority 2: Actions that must be taken to prevent a significant decline in species population/habitat quality or in some other significant negative impact short of extinction.

NMFS proposes *all* watershed threats having a priority 1A or 1B recovery actions in core 1 and 2 populations be abated to a “low” level using the same threats assessment process used to establish threat levels for this plan.

In addition, for watershed threats with recovery actions ranked as either priority 2 or 3, the threat must be abated one level below its current threat ranking based on the ranking system used in the

threats assessment (e.g., abate from “high” to “medium,” or “medium” to “low”).

The application of these threats abatement criteria is illustrated in the example in Table 5-2. High-level (red) threats associated with high-priority (1A and 1B) recovery actions are abated to low (green) levels. However, high-level threats associated with secondary (2A and 2B) priority recovery actions need only be abated one threat level to medium (yellow).

Table 6-2. Example application of basic threats abatement criteria.⁴

Threat	Current Threat Level	Recovery Action Rank	Target Abatement Level for Recovery
Culverts and Road Crossings (Passage Barriers)	High	1A	Low
Urban Development	High	1B	Low
Wildfires	High	1B	Low
Roads	High	2B	Medium
Groundwater Extraction	High	2B	Medium

⁴ Note: This table is only intended to illustrate the application of the threats abatement criteria, to the various Recovery Action Priority categories (1A, 1A, 1B, 2B) and not the priority of threats or ranking of individual recovery actions across the SCCCS DPS. For threat rankings in individual watershed see the Biogeographic Chapters 9-12.

The threats abatement criteria are linked to one or more of the listing factors identified for the SCCCPS DPS. Only Listing Factor 2, Over-utilization, does not have specific threats abatement criteria identified, as changes in fishing regulations have already ameliorated, though not eliminated, the threat posed to the species from angling through the prohibition of angling in most anadromous waters within the SCCCPS DPS. These threats abatement criteria are intended to ensure that:

- ❑ Viable populations have unimpeded access to previously occupied habitats (Listing Factors 1, 4, and 5).
- ❑ Freshwater migration corridors supporting viable populations meet the steelhead life history and habitat requirements (Listing Factors 1, 3, 4, and 5).
- ❑ Watersheds supporting viable populations have habitat conditions and characteristics that support all life history stages (Listing Factors 1, 3, 4, and 5).
- ❑ Adequate funding, staffing, and training are provided to city, county, state, and federal regulatory agencies to ensure the ecosystem and species protections of state and federal requirements are properly implemented and remain in place (Listing Factor 4).
- ❑ Standardized monitoring of populations and their habitats in each BPG across the SCCCPS DPS evaluates the effectiveness of recovery actions and measures progress towards recovery (Listing Factors 4 and 5).

The threat source ranking for each component watershed is presented in BPG Chapters 9-12; a description of the CAP workbook method can be found in Appendix D.

7. Steelhead Recovery Strategy

"The aim of the Federal Species Act (ESA) is to recover species that would otherwise go extinct, and to that end it requires the Federal government to prepare recovery plans. A recovery plan outlines a strategy for lowering extinction risk to an acceptable level. . ."

NOAA Fisheries Technical Recovery Team, Population Characterization for Recovery Planning, 2006

7.0 INTRODUCTION

The biological recovery strategy is the approach undertaken to achieve the individual recovery criteria and objectives and, in turn, the ultimate recovery goal of de-listing the SCCCPS DPS. Restoring access to a diversity of steelhead habitats and restoring the ecological functions of those habitats to properly functioning conditions are central to the recovery of the SCCCPS DPS. This biologically based strategy aims to restore the natural selective regime under which steelhead evolved and which is critical to their long-term survival (Dunlop *et al.* 2009, Propst *et al.* 2008, Lytle and Poff 2004, Bunn and Arthington 2002, Poff *et al.* 1997).

The recovery strategy identifies watersheds where recovery of viable populations is necessary to achieve the recovery goal and implement watershed-specific actions (*e.g.*, removal of migration barriers, modification of land-use practices, including agriculture, and protection and restoration of spawning and rearing habitats) necessary to reverse the effects of past and ongoing threats to population abundance, growth rate, diversity, and spatial structure. An integral element in this recovery strategy is development and implementation of a research and monitoring program which will provide additional information necessary to

refine recovery criteria and objectives, as well as assess the effectiveness of recovery actions and the overall success of the recovery program.

Recovery of SCCCPS DPS will require effective implementation of a scientifically sound biological recovery strategy. The framework for a durable implementation strategy involves two key principles: 1) solutions that focus on fundamental causes for watershed and river degradation, rather than short-term remedies; and 2) solutions that emphasize resilience in the face of an unpredictable future to ensure a sustainable future for both human communities and steelhead (Beechie *et al.* 2010, 1999, Boughton 2010a, Boughton *et al.* 2006, 2007b, Lubchenco 1998).

Implementation of this Recovery Plan will require a shift in societal attitudes, understanding, priorities, and practices. Many of the current land and water use practices detrimental to steelhead (particularly water supply and flood control programs) are not sustainable. Modification of these practices is necessary to both continue to meet the needs of the human communities of South-Central California and restore the habitats upon which viable steelhead populations depend. Recovery of steelhead will entail significant investments, but will also provide economic and other ecosystem and societal benefits. Restored, viable

salmonid populations provide ongoing direct and indirect economic benefits, including recreational fishing, and other tourist related activities. A comprehensive strategic framework is necessary to serve as a guide to integrate the actions contributing to the larger goal of recovery of the SCCCS DPS. This strategic framework incorporates the concepts of viability at both the population and DPS levels, and the identification of threats and recovery actions for watersheds within each BPG.

7.1 ACHIEVING RECOVERY

For millennia, South-Central California Coast steelhead have successfully dealt with natural environmental fluctuations such as prolonged droughts, flash-floods, uncontrolled wildfires, sea level alternations, periodic massive influxes of sediment to the rivers and streams, and climate changes—natural environmental fluctuations which also currently challenge the human population of South-Central California (Waples *et al.* 2008a, 2008b).

Of the approximately 37 million people currently living in California, approximately 2.8 million live in the South-Central California counties of Santa Cruz, Santa Clara, Monterey, San Benito, and San Luis Obispo. As a result of this large human population, and related development, steelhead populations, along with other native species of both animals and plants, have been severely reduced or extirpated in many coastal watersheds. Despite extensive landscape modifications, steelhead have continued to persist, in one or more of its several life history forms, in portions of many South-Central California watersheds, including some of the most highly urbanized areas.

Recovery of viable, self-sustaining populations of anadromous South-Central California Coast steelhead will entail the re-integration of these populations into the human configured landscape. Such re-integration will necessarily include an effort to restore habitats and operate the human built system in ways which conserve

and better utilize land and water resources in mutually beneficial ways for South-Central California Coast steelhead and the current and projected human population. Uncertain future precipitation and associated wildfires will create challenges in maintaining traditional water supply and flood control structures such as dams, levees, and channelized watercourses. Engineered systems which control hydrological systems have often been overvalued and frequently overwhelmed when their design parameters are exceeded by natural forces (floods, droughts, wildfires, earthquakes, debris flows, *etc.*). Investments in more sustainable productive capital can at least partially offset these challenges while providing more suitable habitat conditions for steelhead. Dedicating space for natural stream behavior via setback levees and underground or off-channel water storage are some of the ways to take advantage of the self-organizing capacity of natural systems. Such an approach can offer a more efficient mix of technological and natural capital, and is more likely to be a more economical, self-maintaining strategy (see for example, Ligon *et al.* 1995, Mount 1995). Steelhead recovery that is based on watershed and river restoration has the potential to reconcile three conditions: steelhead viability, self-adjustment of stream systems, and the provision of ecological services for people.

Addressing these challenges provides an opportunity to meet a variety of public policy objectives to ensure a sustainable future for the threatened South-Central California Coast steelhead, as well as other native riparian species, including a number of other federally listed species such as California red-legged frog (*Rana aurora draytonii*) Least Bell's vireo (*Vireo bellii pusillus*), Arroyo southwestern toad (*Bufo microscaphus californicus*) Tidewater goby (*Eucyclogobius newberryi*), and the Western snowy plover (*Charadrius alexandrinus nivosus*) that co-occupy the SCCC Recovery Planning Area.

Under present conditions, the viability of individual populations is more likely achievable

by focusing recovery efforts on larger watersheds capable of sustaining larger populations, and DPS viability is more likely to be achievable by focusing on the most widely-dispersed set of such core populations capable of maintaining dispersal connectivity between South-Central California coastal watersheds.

Effective implementation of recovery actions will entail: 1) the development of site-specific and project specific information, to ensure that recovery actions are effective and sustainable; 2) development of cooperative relationships and a shared vision with private land owners, special districts, and local governments with direct control and responsibilities over non-federal land-use practices to maximize recovery opportunities; 3) participation in the land use and water planning and regulatory processes of local, regional, State, and Federal agencies to integrate recovery efforts into the full range of land and water use planning; 4) close cooperation with other state resource agencies such as the California Department of Fish and Wildlife, California Coastal Commission, CalTrans, and the California Department of Parks and Recreation, State Water Resources Control Board, and Regional Water Quality Control Boards to ensure consistency of recovery efforts; and 5) partnering with federal resource agencies, including the U.S. Forest Service, U.S. Fish and Wildlife Service, National Park Service, U.S. Bureau of Reclamation, U.S. Bureau of Land Management, U.S. Army Corps of Engineers, U.S. Department of Transportation, U.S. Department of Defense, and the U.S. Environmental Protection Agency to utilize agencies' expertise and resources. To support all of these efforts, NMFS and its partners will need to provide technical expertise and public outreach and education regarding the role and value of the species within the larger watershed environment and the compatibility of sustainable development with steelhead recovery.

An implementation schedule describing time frames and estimated costs associated with

individual recovery actions has been developed. Estimating time and total cost to recovery is challenging for a variety of reasons. These reasons include the large geographic extent of the SCCCS Recovery Planning Area; the need to refine recovery criteria; the need to complete watershed-specific investigations such as barrier inventories and assessments; establishment and implementation of appropriate flow regimes for individual watersheds; and review and possible modification of a variety of existing land-use and water management plans (including waste discharge requirements) under a variety of local, state, and federal jurisdictions. Additionally, the biological response of many of the recovery actions is uncertain, and achieving full recovery will be a long-term effort likely requiring decades, while also addressing new stressors that emerge over time. NMFS estimated the costs associated with certain common restoration activities such as those undertaken as part of the CDFW Fisheries Restoration Grants Program. Appendix E, Habitat Restoration Cost References For Steelhead Recovery Planning, contains preliminary estimates for these categories of typical watershed and river restoration actions.

7.1.1 Funding Recovery Actions

Many of the recovery actions identified in the recovery action tables in Chapters 9 through 12 are intended to restore basic ecosystem processes and function such as more natural hydrologic conditions, water quality, and riparian and estuarine habitats. These actions will, in many cases, also serve to restore multiple native species and associated human uses of these natural resources. As a result, such activities may be eligible for funding from multiple funding sources at the federal, state, and local levels.

Federal funding sources include:

-
- *NOAA/NMFS Restoration Center Community-Based Restoration Program*
 - *NOAA/NMFS Restoration Center Open Rivers Initiative*
 - *NOAA/NMFS Proactive Species of Concern Grant Program*
 - *NOAA National Sea Grant College Program*
 - *NOAA Coastal and Estuarine Land Conservation Program*
 - *NOAA/ACOE/USFWS/EPA/NRCS Estuary Habitat Restoration Program*
 - *EPA Wetlands Protection Grants and Near Coastal Waters Programs*
 - *U.S. Department of Transportation Highway Bridge Rehabilitation and Replacement Program*
 - *U.S. Fish and Wildlife Service National Coastal Wetlands Conservation Grant Program*
 - *U.S. Fish and Wildlife Service Coastal Program*
 - *U.S. Fish and Wildlife Service Partners for Fish and Wildlife Program*
 - *U.S. Fish and Wildlife Service North American Wetland Conservation Act*
 - *National Resource Conservation Service*
 - *Federal Highway Administration – Road Aquatic Species Passage Funding*
- State funding sources include:**
- *California Department of Fish and Wildlife Pacific Coast Salmon Restoration Fund*
 - *California Coastal Conservancy Proposition 84 Funds*
 - *California Coastal Conservancy Community Wetland Restoration Grants*
 - *California Wildlife Conservation Board*
 - *California State and Regional Water Quality Control Board Clean Water Grant Program*
 - *California Integrated Watershed Management Grant Program Proposition 50 Funds*
 - *California Department of Parks and Recreation Habitat Conservation Fund*
 - *CalTrans Environmental Enhancement and Mitigation Program*
 - *U.C. California/NOAA California Sea Grant College Program*
- In addition to federal and state funding sources, there are also numerous private national, regional and local funding sources for South-Central California habitat restoration projects, such as:
- National Fish and Wildlife Foundation
 - County Fish and Wildlife Advisory Commissions (Santa Cruz, Santa Clara, San Benito, Monterey, San Luis Obispo Counties)
- Many of these grant programs also offer technical assistance, including project planning, design, permitting, monitoring. Additionally, regional personnel with NOAA, CDFW, and the U.S. Fish and Wildlife Service can provide assistance and current information on the status of individual grant programs.
-

7.2 CORE POPULATIONS

The findings of the TRT (Boughton *et al.* 2007b, 2006) and additional review by NMFS indicate certain watersheds and their steelhead populations constitute the foundation of the recovery of the SCCCS DPS. (See Table 7-1). These watersheds exhibit the physical and hydrological characteristics (*e.g.*, large spatial area, perennial summer and reliable winter streamflow, stream network extending inland) most likely to sustain independently viable populations, and that are critical for ensuring viability of the DPS as a whole. Population viability is more likely achievable by focusing recovery efforts on larger watersheds in each BPG capable of sustaining larger populations, though the recovery strategy also identifies a role for smaller watersheds which may serve as important sources of fish dispersed between larger watersheds (see Table 7-1 below). DPS viability is more likely achievable by focusing on the most widely-dispersed set of populations capable of maintaining dispersal connectivity (see Boughton *et al.* 2007b, 2006).

In Table 7-1 populations are identified as Core 1, Core 2, or Core 3.¹

The Core 1 populations are populations identified as the highest priority for recovery based on a variety of factors, including:

- the intrinsic potential of the population in an unimpaired condition;
- the role of the population in meeting the spatial and/or redundancy viability criteria; the current condition of the populations;
- the severity of the threats facing the populations; the potential ecological or genetic diversity the watershed and population could provide to the species; and,

- the capacity of the watershed and population to respond to the critical recovery actions needed to abate those threats.

Core 2 populations are generally smaller populations, and may have less diverse and complex threats than Core 1 populations, though the conditions in individual cases vary considerably. Core 1 populations and Core 2 populations are the principal focus of identified recovery actions.

Core 3 populations are generally the smallest populations with lowest intrinsic potential, though within the Big Sur Coast and San Luis Obispo Terrace BPGs, the viability of these populations may rely less on population size than on other factors such as reliability of access to upstream spawning and rearing habitats and more stable hydrologic and thermal conditions. As with Core 2 populations, Core 3 generally have less diverse and complex threats, though the conditions in individual cases varies considerably, and may be important in meeting the DPS viability criteria.

The weight given these factors in designating populations as either Core 1, 2 or 3 may vary with individual watersheds. Generally larger watersheds with the highest intrinsic potential, such as the Salinas and Pajaro, are designated Core 1 populations (see Appendix B for the relative intrinsic potential rankings of watersheds evaluated as part of the recovery planning process). However, smaller watersheds such as San Carpoforo or Arroyo de la Cruz Creeks which may contain high quality habitat but are not be subjected to existing or future threats similar to other comparable watersheds may be classified as Core 2 populations. This approach to designating Core Populations is intended to focus recovery efforts on populations essential to the recovery of the DPS as well as on watersheds with greatest need for recovery actions.

Core 1 populations form the nucleus of the recovery implementation strategy and must

¹ The minimum number of recovered populations identified in Table 7.1 is comprised of a combination of Core 1, 2, and 3 populations.

meet the population-level biological recovery criteria set out in Chapter 6, though several Core 2 populations along the north portion of the San Luis Obispo Terrace Biogeographic Population Group such as San Carpoforo and Arroyo de la Cruz Creeks are important as relatively unimpaired reference streams for chaparral dominated watersheds (see Steelhead Recovery Goals, Objectives & Criteria, Table 6-1). This set of Core 1 populations should be the first focus of an overall recovery effort; however, NMFS also recognizes that the timing of such efforts may be influenced by practical considerations such as the availability of funding, environmental review and permitting requirements, as well as willing and able partners. Core 2 populations also form part of the recovery implementation strategy and contribute to the set of populations necessary to achieve recovery criteria such as minimum numbers of viable populations needed within a BPG. Similar to Core 1 populations, Core 2 populations must meet the biological recovery criteria for populations set out in Table 7-1. These Core 2 populations are ranked differently than Core 1 populations based on the factors noted above; NMFS recognizes timing of recovery actions on these populations may also be influenced by practical considerations such as the availability of funding, environmental review and permitting requirements, and willing and able partners. While recovery actions on Core 3 populations are not assigned the same priority as Core 1 and 2 populations, these populations may be important in providing connectivity between populations and genetic diversity across the SCCCS Recovery Planning Area, and therefore are an important part of the overall biological recovery strategy.

Populations identified in Table 7.1 as Core 1 and 2 populations should meet the four population recovery criteria, either as a single population or a group of interacting trans-watershed populations (such as those that might exist in the Big Sur Coast and San Luis Obispo Terrace BPGs). Core 3 populations, because of their generally lower intrinsic potential, may function as part of an interacting trans-basin population, but do not meet all the population viability criteria as individual populations. Further research is needed to identify these interacting groups, and the population characteristics which they must exhibit to ensure viability of the DPS.

The TRT recommended a critical component of the recovery strategy is securing extant inland populations in the Interior Coast Range BPG (Pajaro and Salinas Rivers) and the Carmel Basin BPG (Carmel River). The number of original inland populations was small, large in spatial extent, and inhabited challenging environments. Due to low redundancy they are necessarily Core 1 populations in the sense described above. The populations of the Interior Coast Range and Carmel Basin BPGs are particularly important because they appear to have produced the largest run sizes in the SCCCS DPS during years of high rainfall and run-off (Boughton *et al.*, 2006, Good *et al.*, 2005). The extant habitat of these populations –especially the anadromous waters of the Pajaro, Arroyo Seco, and Salinas Rivers – merit high priority for immediate protection and restoration so populations do not decline further. The low level of redundancy in these BPGs indicates that ongoing efforts to restore flows *and* fish passage in the Pajaro and Salinas Rivers are necessary steps to achieving DPS viability, as are efforts to improve flows *and* fish passage in the Carmel River Basin.

Table 7-1. Core 1, 2, and 3 *O. mykiss* populations within the South-Central California Coast Steelhead Recovery Planning Area. Core 1 populations are highlighted in bold face.

BPG	POPULATION	FOCUS FOR RECOVERY
Interior Coast Range	Pajaro River watershed (all populations)	Core 1
	Salinas River watershed (all populations)	Core 1
Carmel River Basin	Carmel River	Core 1
Big Sur Coast	San Jose Creek	Core 1
	Garrapata Creek	Core 2
	Rocky Creek	Core 3
	Bixby Creek	Core 2
	Little Sur River	Core 1
	Big Sur River	Core 1
	Big Creek	Core 3
	Limekiln Creek	Core 3
	Prewitt Creek	Core 3
	Willow Creek	Core 3
	Salmon Creek	Core 3
San Luis Obispo Terrace	San Carpoforo Creek	Core 2
	Arroyo de la Cruz	Core 2
	Little Pico Creek	Core 2
	Pico Creek	Core 2
	San Simeon Creek	Core 1
	Santa Rosa Creek	Core 1
	Villa Creek	Core 3
	Cayucos Creek	Core 3

Toro Creek	Core 3
Old Creek	Core 3
Morro Creek	Core 3
Morro Bay Estuary	Core 2
Chorro Creek	
Los Osos Creek	Core 1
San Luis Obispo Creek	
Pismo Creek	
Arroyo Grande Creek	Core 1

*Note: If further research determines that identified individual populations are not viable, restoration of more closely spaced populations (e.g., Islay or Coon Creek) may be required to achieve the minimum number of viable populations for this BPG.

Public and private groups should not be dissuaded from undertaking actions that alleviate threats to the species in Core 3 watersheds (or other steelhead bearing watersheds within the SCCCS DPS such as Big, Villa, Old, Coon, or Islay or Toro Creeks) because of their potential role in contributing to the overall abundance and diversity of the SCCCS DPS, as well as promoting connectivity between populations. While sufficient information regarding threats and the biology and ecology of the species is available to define an overall recovery strategy, questions remain regarding species ecology (e.g., function of certain habitats in the life history of the species, relationship between the anadromous and resident forms, rate of dispersal between watersheds). In light of this uncertainty, a prudent approach is to define a recovery strategy based on the existing information on Core 1 and 2 watersheds while actively pursuing recovery opportunities in Core 3 watersheds as a precaution to reduce extinction risk. Therefore, while the Core 1 and 2 watersheds form the foundation for recovery of the SCCCS DPS, recovery actions to alleviate threats should be undertaken in other watersheds to complement this recovery implementation strategy.

7.3 CRITICAL RECOVERY ACTIONS

Recovery actions are the critical elements for alleviating major threats to steelhead in Core watersheds. Recovery actions are also specified to address limited knowledge regarding the biology and ecology of the species, as well as its changing status within individual core watersheds.

Critical recovery actions are the highest priority across the SCCCS DPS and within core watersheds to achieve recovery objectives and criteria. The highest priority actions have a priority ranking of 1, and generally address threats related to reduced flows and impediments to fish passages that result in the destruction or curtailment of steelhead habitat. Opportunistically, other recovery actions may be implemented prior to these actions, but these actions are widely recognized in the scientific literature as addressing threats which have caused the wide-spread decline of steelhead throughout its natural range. See for, example, Moyle *et al.* (2011, 2008), Johnson *et al.* (2008), Caudill *et al.* (2007), Gustafson *et al.* (2007), Cooke *et al.* (2006), Boughton *et al.* (2005), Brown *et al.* (2005), Doyle *et al.* (2003), Williams and Bisson (2003), Hart *et al.* (2002), Bednarek (2001) Pejchar and Warner (2001).

A wide range of anthropogenic activities have contributed to the high extinction risk of the SCCCPS DPS, and the significance of each activity varies considerably between watersheds. In some watersheds such as the Pajaro and Salinas, agricultural activities (and related flood control and water management practices) have had a significant adverse impact to steelhead and their habitat. However, two types of developments and activities generally pose the most widespread threats to the species in these watersheds (or the entire DPS?): 1) impassable barriers, and 2) water storage and withdrawal, including groundwater extraction (see Chapter 4, Current DPS-Level Threats Assessment, Table 4-1). These threats affect basic life history phases of the species (egg-to-smolt survival and smolt-to-spawner survival) throughout the DPS and are key components of the risks posed to the species. Accordingly, the recovery strategy places a high priority on recovery actions alleviating threats related to impassable barriers and water storage and withdrawal. Closely related to providing access to rearing habitats is the need to ensure that the ecological functions of those habitats are protected and, where impaired, are restored; this will entail, among other things, restoration and protection of upstream spawning and rearing habitats, rearing habitats in coastal estuaries as well as other potential refugia rearing habitats, and controlling or eliminating non-native species such as those in artificial reservoirs above dams. The critical recovery actions to address these two threats within the Core 1 watersheds are listed below in Table 7-2. Additionally, land-use practices, including agricultural practices in the Pajaro, Salinas and Arroyo Grande watersheds have severely degraded mainstem and estuarine habitats and are identified as high threat sources with corresponding high priority recovery actions in each respective BPG (Tables 9-4 through 9-6, and Tables 12-4 through 12-13).

Regarding the impacts of impassable anthropogenic barriers on threatened steelhead, the recovery objectives include restoring steelhead distribution to previously occupied

areas and restoring genetic diversity and natural interchange within populations and metapopulations. One of the threats abatement criteria identified to meet these objectives is allowing sustainable effective access to historical spawning and rearing habitats. Historical habitats are often situated in protected areas such as Los Padres National Forest, and provide essential attributes for spawning and rearing such as suitable substrate, sustained base flows, and pool habitats. In addition to allowing access to historical habitats, dam modification provides additional ecological benefits essential to attaining recovery objectives. Benefits include maintaining genetic and ecological diversity, population abundance, growth rates, and buffering against natural and anthropogenic catastrophic disturbances (*e.g.*, wildfires, droughts, debris flows) though restoration of the natural spatial population structure. Mechanistic solutions to fish passage can be problematic for a variety of reasons, including: the limitations in the operations during high flows when fish are most likely to be migrating; periodic mechanical failures which result in migration delays, or lost migration opportunities; and the expense of personnel and equipment to maintain such operations. See for example, Keefer *et al.* 2008, Caudill *et al.* (2007), Pompeu and Martinez (2007), Oldani and Baigum (2002), Nemeth and Kiefer (1999), Cada *et al.* (1995, 1993), Colt and White (eds.) (1991), Fleming *et al.* (1991), Godinho *et al.* (1991), Lucas and Baras (2001). If barrier modification (including removal or breaching) is determined to be technically or otherwise infeasible, alternative approaches for providing effective passage of steelhead should be implemented. The selected alternatives should provide the full range of ecological benefits associated with barrier removal, breaching, or modification.

Water storage (including reservoirs and managed groundwater basins) and withdrawals (*e.g.*, groundwater pumping, surface-water diversions) can alter the pattern and magnitude of streamflow, with multiple adverse effects to steelhead habitats, including, but not limited to:

reducing migratory conditions, degrading spawning and rearing habitat, facilitating the colonization by non-native species, and altering the physical and biotic habitat structure which supports steelhead ecosystems. See for example, Wegner *et al.* (2011, 2010), Marks *et al.* (2010), Poff and Zimmerman (2010), Poff *et al.* (2010, 1997), Annear *et al.* (2009), Instream Flow Council (2009), Olden and Naiman (2009), Lytle and Poff (2004), Bunn and Arthington (2002), Gibbons *et al.* (2001), Hatfield and Bruce (2000), Vadas (2000), Kraft (1992), MacDonald *et al.* (1989).

Recovery of the SCCCS DPS requires restoration of distribution to previously occupied areas and the restoration of suitable habitat conditions and characteristics for all life history stages of steelhead. Threats abatement criteria identified to meet these objectives include the restoration and protection of these habitat conditions and characteristics. Recovery actions involve either halting the alteration of the pattern and magnitude of streamflow, when such an option is available, or implementing measures (*e.g.*, operating criteria) to ensure more natural (*i.e.*, timing, frequency, duration, magnitude, and rate-of-change) streamflow patterns are restored. There are many sites within Core watersheds where past and present anthropogenic activities alter the pattern and magnitude of streamflow and for which essential recovery actions are identified. In some situations, actions to address impassable barriers may fully or partially eliminate threats to the pattern and magnitude of streamflow, thereby addressing two principal threats to the species: physical blockage of fish passage, and reduction or elimination of surface flows. Restoration of a more natural flow regime will also contribute toward restoring rearing habitats.

Regarding rearing habitats, rapid juvenile growth is one of the most effective strategies for successfully completing the early life history stages (fertilized egg to smolt) of the anadromous life history form, and ensuring

survival during the ocean phase prior to return as spawning adults. Studies have demonstrated high growth rates in some seasonal lagoons, and possibly other freshwater habitats that provide suitable over-summering habitat (Hayes *et al.* 2011b, 2008, Casagrande 2012, 2010, Bond 2006, Smith 1990, Moore 1980). Two other habitats are streams with high summer flow (sometimes augmented by releases from reservoirs or reclaimed water) or in-channel impoundments like Sprig Lake on a seasonal tributary to Uvas Creek that may provide drought resistant refugia habitat for rearing juvenile *O. mykiss* (Smith 1982, 2007a, Casagrande 2010, 2012, Moore 1980). The identification, protection, and where necessary, restoration, and/or creation of such habitats should be considered as important recovery actions.

The high priority recovery actions identified in the Recovery Plan do not diminish the importance of continuing to undertake actions that, while not the focus of this recovery strategy, promote the restoration and maintenance of essential habitat functions for individual populations within the SCCCS Recovery Planning Area. Resource managers and stakeholders should continue to implement recovery actions that: 1) curb unnatural inputs of fine sediments to waterways, 2) promote the establishment and maintenance of streamside vegetation and flood-plain connectivity and function, and 3) encourage the formation and preservation of complex instream habitat. To reduce further degradation of habitat characteristics and condition in watersheds throughout the entire range of the DPS, local stakeholders should continue to undertake actions that complement the essential recovery actions in Core 1 watersheds.

To focus recovery efforts and facilitate recovery, the Recovery Plan identifies populations essential to meeting recovery goals and criteria (Core 1, 2, and 2 populations) in each of the four BPGs within the DPS, and prioritizes recovery actions for each of the watersheds within the

BPGs (see Recovery Action Tables in Chapters 9-12).

Finally, conservation hatcheries may contribute to the recovery of the SCCCS DPS in a variety of ways, including: (1) providing a means to preserve local populations faced with immediate extirpation as a result of catastrophic events such as wildfires, toxic spills, dewatering of watercourses, *etc.*; 2) preserving the remaining genotypic and phenotypic characteristics promoting life history variability through captive broodstock, supplementation, and gene-bank programs to reduce short-term risk of extinction; and 3) reintroduction of populations into restored watersheds. However, conservation hatcheries should not serve as surrogates for establishing and preserving essential habitat

functions for threatened steelhead, particularly where anthropogenic activities have created threats constraining or eliminate habitat functions and values.

Issues that should be closely considered prior to implementing a conservation hatchery program include: 1) conditions under which rescue, reestablishment or supplementation could be used effectively in wild steelhead recovery, 2) methods for rescue, reestablishment or supplementation, and 3) protocols for evaluating the effectiveness of such conservation hatchery functions over time. (See Chapter 8, Summary of DPS-Wide Recovery Actions, Sub-section 8.3 for additional discussion of the role of conservation hatcheries in steelhead recovery).

Table 7-2. Critical recovery actions for Core 1 *O. mykiss* populations within the South-Central California Coast Steelhead DPS.

BPG	POPULATION	CRITICAL RECOVERY ACTIONS
Interior Coast Range	Pajaro River	Implement operating criteria to ensure the pattern and magnitude ¹ of groundwater extractions and water releases from Uvas Dam and Pacheco Dam to provide the essential habitat functions to support the life history and habitat requirements of adult and juvenile steelhead. Physically modify fish passage impediments, (e.g. Uvas Dam, to allow steelhead migration to upstream spawning and rearing habitats, and passage of smolts and kelts downstream to the estuary and ocean and restoration of spawning gravel recruitment to the lower mainstem (e.g., Uvas Creek). Manage instream mining (e.g., on the San Benito River) to minimize impacts to migration, spawning and rearing habitat in major tributaries, including Uvas, Corralitos, Llagas, and Pacheco Creeks. Identify, protect, and where necessary, restore estuarine rearing habitat.
	Salinas River	Implement operating criteria to ensure the pattern and magnitude of groundwater extractions and water releases from the Salinas, Nacimiento, and San Antonio Dams to provide the essential habitat functions to support the life history and habitat requirements of adult and juvenile steelhead. Physically modify fish passage impediments, including Salinas Dam and downstream passage impediments to allow steelhead migration to upstream spawning and rearing habitats, and passage of smolts and kelts downstream to the estuary and ocean.
	Arroyo Seco	Implement operating criteria to ensure the pattern and magnitude of groundwater extractions from the Arroyo Seco and lower Salinas River provide the essential habitat functions to support the life history and habitat requirements of adult and juvenile steelhead. Physically modify fish passage impediments, including concrete road crossing and diversion structure to allow steelhead migration to upstream spawning and rearing habitats, and passage of smolts and kelts downstream to the estuary and ocean.
	San Antonio River	Implement operating criteria to ensure the pattern and magnitude of groundwater extractions and water releases, including bypass flows around diversions from San Antonio Dam to provide the essential habitat functions to support the life history and habitat requirements of adult and juvenile steelhead. Physically modify fish passage impediments, including San Antonio Dam to allow steelhead migration to upstream spawning and rearing habitats, and passage of smolts and kelts downstream to the estuary and ocean.
	Nacimiento River	Implement operating criteria to ensure the pattern and magnitude of water extractions and water releases, including bypass flows around diversions, from Nacimiento Dam to provide the essential habitat functions to support the life history and habitat requirements of adult and juvenile steelhead. Physically modify fish passage impediments, including Nacimiento Dam to allow steelhead migration to upstream spawning and rearing habitats, and passage of smolts and kelts downstream to the estuary and ocean.
Carmel River Basin	Carmel River	Implement alternative off channel water supply projects to eliminate or decrease water extractions from the channel (including subsurface extractions), and implement operating criteria to ensure the pattern and magnitude of groundwater extractions and water releases from San Clemente and Los Padres Dams provide the essential habitat functions to support the life history and habitat requirements of adult and juvenile steelhead. Remove or physically modify San Clemente, Los Padres, and Old Carmel River Dams to provide volitional steelhead migration to upstream spawning and rearing habitats; volitional passage of smolts and kelts downstream to the estuary and ocean; and restoration of spawning gravel recruitment to the lower mainstem. In the interim ensure provisional fish passage of both adult and juvenile <i>O. mykiss</i> around

		Los Padres, San Clemente and Old Carmel River Dams, and seasonal releases from San Clemente and Los Padres Dams to support all <i>O. mykiss</i> life-history phases, including adult and juvenile migration, spawning, and incubation and rearing habitats. Identify, protect, and where necessary, restore estuarine and freshwater rearing habitats (including supplemental water to the estuary, management of sandbar breaching at the river's mouth, and provision of spawning gravel and large woody debris within the lower mainstem).
Big Sur Coast	San Jose Creek	Implement operating criteria to ensure the pattern and magnitude of groundwater extractions and water releases, including bypass flows around diversions, provide the essential habitat functions to support the life history and habitat requirements of adult and juvenile steelhead. Remove or modify instream fish passage impediments to allow steelhead migration to upstream spawning and rearing habitats, and passage of smolts and kelts downstream to the estuary and ocean. Identify, protect, and where necessary, restore estuarine and freshwater rearing habitats.
	Little Sur River	Implement operating criteria to ensure the pattern and magnitude of groundwater extractions and water releases, including bypass flows around diversions, provide the essential habitat functions to support the life history and habitat requirements of adult and juvenile steelhead. Remove or modify instream fish passage impediments, including dams and diversions, to allow steelhead migration to upstream spawning and rearing habitats, and passage of smolts and kelts downstream to the estuary and ocean. Manage roads to minimize sedimentation of spawning and rearing habitat. Identify, protect, and where necessary, restore estuarine and freshwater rearing habitats.
	Big Sur River	Implement operating criteria to ensure the pattern and magnitude of groundwater extractions and water releases, including bypass flows around diversions, provide the essential habitat functions to support the life history and habitat requirements of adult and juvenile steelhead. Remove or modify instream fish passage impediments to allow steelhead migration to upstream spawning and rearing habitats, and passage of smolts and kelts downstream to the estuary and ocean. Identify, protect, and where necessary, restore estuarine and freshwater rearing habitats. Consideration should also be given to establishing fish passage to the upper reaches above the rock cascade within the lower gorge.
San Luis Obispo Terrace	San Simeon Creek	Implement operating criteria to ensure the pattern and magnitude of groundwater extractions and water releases, including bypass flows around diversions, provide the essential habitat functions to support the life history and habitat requirements of adult and juvenile steelhead. Remove or modify instream fish passage impediments natural rates of migration to upstream spawning and rearing habitats, and passage of smolts and kelts downstream to the estuary and ocean. Manage instream mining to minimize impacts to migration, spawning and rearing habitat. Identify, protect, and where necessary, restore estuarine and freshwater rearing habitats.
	Santa Rosa Creek	Implement operating criteria to ensure the pattern and magnitude of groundwater extractions and water releases, including bypass flows around diversions, provide the essential habitat functions to support the life history and habitat requirements of adult and juvenile steelhead. Remove or modify instream fish passage impediments to allow steelhead natural rates of migration to upstream spawning and rearing habitats, and passage of smolts and kelts downstream to the estuary and ocean. Identify, protect, and where necessary, restore estuarine and freshwater rearing habitats.
	San Luis Obispo Creek	Implement operating criteria to ensure the pattern and magnitude of groundwater extractions and water releases, including bypass flows around diversions, provide the essential habitat functions to support the life history and habitat requirements of adult and juvenile steelhead. Remove or modify instream fish passage impediments, including dams, diversions, and culverts, to allow steelhead natural rates of migration

		to upstream spawning and rearing habitats, and passage of smolts and kelts downstream to the estuary and ocean. Identify, protect, and where necessary, restore estuarine and freshwater rearing habitats
	Pismo Creek	Implement operating criteria to ensure the pattern and magnitude of groundwater extractions and water releases, including bypass flows around diversions, provide the essential habitat functions to support the life history and habitat requirements of adult and juvenile steelhead. Remove or modify instream fish passage impediments, including dams and diversions, to allow steelhead natural rates of migration to upstream spawning and rearing habitats, and passage of smolts and kelts downstream to the estuary and ocean. Identify, protect, and where necessary, restore estuarine and freshwater rearing habitats.
	Arroyo Grande Creek	Implement operating criteria to ensure the pattern and magnitude of groundwater extractions and water releases, including bypass flows around diversions, provide the essential habitat functions to support the life history and habitat requirements of adult and juvenile steelhead. Remove or modify instream fish passage impediments, including dams and diversions, to allow steelhead natural rates of migration to upstream spawning and rearing habitats, and passage of smolts and kelts downstream to the estuary and ocean. Identify, protect, and where necessary, restore estuarine and freshwater rearing habitats.

¹ "Pattern and magnitude" refers to timing, duration, frequency, magnitude, and rate-of-change.

² Physically modifying a dam may incidentally restore the natural or pre-dam pattern and magnitude of streamflow.

7.4 RESTORING STEELHEAD ACCESS TO HISTORICAL HABITATS THAT ARE CURRENTLY INACCESSIBLE AND UNOCCUPIED BY THE SPECIES

Steelhead are a highly migratory species, requiring adequate flows and unobstructed migration routes to move between marine and freshwater habitats, including spawning and rearing habitats, and productive marine foraging areas (Quinn 2005). Much of this movement within freshwater habitats has been restricted by a variety of barriers to migration (CDFW 2011b; see Figures 7-1 and 7-2). Restoring steelhead access to historical spawning and rearing habitats (*i.e.*, areas upstream of introduced barriers to areas currently unoccupied by anadromous *O. mykiss*) is an essential action for recovering threatened steelhead.

The following discussion summarizes the ecological rationale for this specific recovery action. Central to the rationale is the historical steelhead population structure and distribution, and the necessity of historical habitats for reducing extinction risk and increasing population growth rate (*i.e.*, the productivity of a population).

Reestablishing access into currently unoccupied areas is essential for conserving threatened steelhead (Boughton *et al.* 2007b, 2006) in the SCCCS DPS. The characteristics and condition of historical habitats must remain functional to support their intended conservation role. Implementing these recovery actions will require removing or physically modifying anthropogenic barriers, which NMFS expects will generate questions regarding the feasibility of undertaking such activities. In response to such questions, we summarize information that indicates barrier removal and physical modification would be feasible and successful (*i.e.*, would increase population growth rates).

Native steelhead historically existed in areas that are currently inaccessible.

Understanding where the species existed prior to the construction of migration barriers is essential for identifying the watersheds where restoring access to historical spawning and rearing habitats is appropriate.

A review of the scientific and historical literature on the distribution of steelhead within the SCCCS Recovery Planning Area indicates steelhead were widespread up until the mid-20th century. See for example, Becker *et al.* (2008), Boughton *et al.* (2007c), Boughton *et al.* (2005), Boughton and Fish (2003), Swift *et al.* (1993), Nehlsen, *et al.* (1991), Wells *et al.* (1975), Boydstun (1973), Fry (1973), Shapovalov *et al.* (1981), Combs (1972), Fry (1938, 1973), Kreider (1948), Hubbs (1946), Jordan and Gilbert (1881), and Jordan and Evermann (1896, 1923).

Investigation of the genetic structure of juvenile *O. mykiss* collected from freshwater habitats, including instream areas upstream of migration barriers within Core 1 populations, confirm the present-day populations are dominated by individuals with ancestry from indigenous South-Central coastal steelhead (Clemento *et al.* 2009, Pearse and Garza 2008, Girman and Garza 2006, Nielsen *et al.* 2001, 1997, 1994c). Populations of *O. mykiss* that persist upstream of anthropogenic barriers are largely or entirely descended from relic *O. mykiss* populations. These findings, as well as the intrinsic potential of certain watershed-specific populations for recovering this species, support the high priority for restoring steelhead access to upstream spawning and rearing areas, especially within Core 1 populations (Boughton *et al.* 2007b, 2006, Boughton and Goslin 2006).

Restoring species access to historical habitats will reduce extinction risk and increase population growth rate.

Artificial migration barriers (in combination with associated alteration of flows and habitat

complexity) are a major cause of habitat loss and fragmentation within the SCCCS Recovery Area, and have resulted in a high risk of species' extinction (Hunt & Associates 2008a, Boughton *et al.* 2005). Restoring access to historical steelhead habitats is necessary to reduce extinction risk to a level that is considered negligible over a 100-year period. See Figures 7-2 and 7-3.

Population extinction risk is related to the numerical abundance of the population, which itself is related to the species' areal distribution (*i.e.*, population spatial structure) and the degree the diversity of life history traits are unrestricted. Small populations with limited spatial structure are particularly susceptible to extinction, owing to increased susceptibility to demographic and environmental fluctuations, and loss of genetic variability. Steelhead exhibit a suite of traits, such as anadromy, timing of spawning, emigration, and immigration, fecundity, age-at-maturity, and other behavioral, physiological and genetic characteristics that may place them at increased risk if one or more life history component is compromised (or something like that is need to allow the sentence to transition) . The variability of these characteristics reflects their adaptation to variable freshwater and marine environments. The more diverse these traits (or the more these traits are not restricted), the more likely the species is to survive a spatially and temporally fluctuating environment (Boughton *et al.* 2006, McElhany *et al.* 2009, 2000). Overall, the greater a species' geographic distribution and the less constrained the diversity of life history traits, the more likely the species' ability to withstand stochastic environmental variation and achieve and maintain a rate of population growth that is viable (*i.e.*, reduces the extinction risk to a negligible level).

Throughout the SCCCS Recovery Planning Area, anthropogenic activities have severely truncated population spatial structure through construction of structures that have inhibited or blocked completely fish migration. These

artificial barriers have eliminated the expression of certain life history traits in individual watersheds such as the Nacimiento and San Antonio Rivers, particularly the anadromous life history form which has been classified as threatened in the SCCCS Recovery Planning Area. See for example, CDFW (2011b), Boughton *et al.* (2005).

While steelhead were historically widespread, artificial migration barriers (including those caused by reduced flows) have resulted in populations that are sparsely distributed over space and significantly reduced in both the size and number of populations. These barriers prevent steelhead from migrating within rivers and to and from the ocean, a critical part of the species' life cycle. Additionally, barriers preclude steelhead from accessing upstream spawning habitats and interacting with the freshwater form of *O. mykiss*, contribute to the diversity of the *O. mykiss* complex. Ensuring this life history attribute is persevered will facilitate species resiliency through helping it withstand stochastic environmental fluctuations.

Because reduced and degraded habitat conditions within the SCCCS DPS has negatively affected the abundance, diversity, spatial structure, and growth rate of steelhead populations, the areas currently occupied by the species are inadequate for recovery of the species (Boughton *et al.* 2007b, 2005, Gustafson *et al.* 2007, Boughton *et al.* 2005, Good *et al.* 2005).

An effective recovery strategy for increasing population growth rate and reducing extinction risk to a level that is considered negligible over a 100-year period is to re-establish access to habitats historically use by steelhead and restoring ecological traits that are necessary for the species to express its variable and complex life cycle.

Habitats within inaccessible areas are capable of supporting essential life history functions.

Available information describing the current abundance and distribution of *O. mykiss* indicates habitats historically accessible to steelhead still possess the capacity to support production of steelhead. Investigators commonly use information on the abundance or distribution of stream fish as a means to infer the existence of suitable habitat for a species (Boughton and Goslin 2006, Thomas R. Payne and Associates 2004, 2001, 2000). Fishery investigations performed in selected coastal watersheds by state and federal resources agencies, as well a variety of academic and private investigators, reported on the distribution of *O. mykiss* habitat, including in areas upstream of artificial barriers within Core 1 populations. These investigations indicate existing habitats above artificial barriers are suitable for spawning and rearing of *O. mykiss*, as evident by the finding of young-of-the-year and older juvenile rainbow trout. Inferring the existence of suitable habitat for the anadromous form of *O. mykiss*, based on the presence of the resident form, is reasonable and ecologically appropriate because resident and anadromous forms represent different life history strategies of the same species. See for example, Titus *et al.* (2010), Boughton and Goslin (2006), CDFW (2006), Thomas R. Payne and Associates (2005).

With regard to the amount of suitable steelhead habitat above artificial barriers, the findings of fishery investigations and habitat evaluations indicate the existence of hundreds of miles of stream network across the Core 1 populations, though some reaches may be impacted by development or land uses practices, and require restoration. Such areas will require evaluation on a case-by-case basis as part of any proposal to re-establish access. Numerous streams within Core 1 watersheds provide an extensive habitat capable of supporting spawning and rearing large numbers of steelhead when water and other environmental conditions are suitable. See for example, Casagrande 2011, Smith 2007a,

Close 2004, Denise Duffy & Associates 2003, D. W. Alley & Associates 2008, 2007, 2006a, 2006b, 2001, 1997, 1996, Nelson *et al.* 2006a, 2006b, 2005a, 2005b, Thomas R. Payne and Associates 2004, 2001, Hagar 2001, Londquist 2001, Alley Associates 1998, Dettman and Kelley 1986

Restoring steelhead migration to historical habitats upstream of anthropogenic barriers is expected to be feasible and successful.

While implementing the barrier recovery actions will not be without logistical and technical challenges, NMFS' experience as well as the available information regarding fish passage at man-made structures indicate implementation is feasible and would be successful with adequately designed and operated facilities or programs. However, each anthropogenic barrier must be assessed on a case-by-case basis. For example, some dams and associated reservoirs within the SCCC DPS such as Uvas Dam on Uvas Creek, San Antonio and Nacimiento Dams within the Salinas River watershed, and the Los Padres Dam on the Carmel River, are important parts of a regional water supply system, and their modification or management must take into account their existing and future functions. Additionally, as noted previously, restoring access to habitats above anthropogenic barriers, will potentially entail controlling or eliminating non-native species established in reservoirs above dams, and in some cases where habitat above dams has been degraded, restoration of habitat conditions (*e.g.*, riparian cover, instream habitat complexity, including adequate spawning substrate).

Regarding the technical feasibility, physically modifying or partially or completely removing dams, diversions, grade-control structures, and highway crossings for the purpose of restoring upstream migration of steelhead, situations vary significantly and projects must be evaluated on a case-by-case basis, usually with extensive site-specific investigations. However, over the last decade, the removal and modification of dams and other instream structures has accelerated, and the experience gained in this effort has led

to a growing understanding of the technical, logistical and regulatory issues necessary to effectively and efficiently restore habitat characteristics. See for example, Service (2011), Downs *et al.* (2009), Johnson *et al.* (2008), Keefer *et al.* (2008), Grant (2005), Doyle *et al.* (2003), Graf (2003, 2002, 1999), Kondolf *et al.* (2003, 1997), Williams and Bisson (2003), American Rivers (2002), Aspen Institute (2002), Hart *et al.* (2002), Pizzuto (2002), Bednarek (2001), Dambacher *et al.* (2001), Pejchar and Warner (2001), Stanley and Doyle (2003), Smith *et al.* (2000).

Regionally, NMFS has collaborated with project proponents on a variety of fish-passage projects that have involved removal or modification of a highway structures, diversions, or dams for the purpose of either improving or restoring migration of steelhead to historical spawning and rearing habitats. NMFS is currently collaborating with stakeholders on the restoration of river ecosystems including the removal of dams on the Carmel and Ventura Rivers in California, and on the Elwha River in Washington. These dams are being removed to allow anadromous salmonids natural access to historical spawning and rearing habitats (Capelli 2007, Wunderlich *et al.* 1994). Where dams are not removed, existing fish passage facilities may be required to be up-graded, or where no fish passage facilities exist, the dam may be retrofitted to provide effective fish passage, both for upstream and downstream migrating fish.

With regard to the expected success from restoring steelhead migration to historical habitats, available information indicates this effort will increase population growth rate and abundance. Making barriers passable for migratory species effectively increases breeding and living space for the species. Given the extensive amount spawning and rearing habitat upstream of the barriers within Core 1 populations it is anticipated steelhead productivity will increase substantially.

Significantly, historical habitats currently serves as a refuge freshwater habitat that likely contributes to the conservation of the

anadromous form of the species (Boughton *et al.* 2006). *O. mykiss* found above artificial barriers exhibit ancestral native steelhead genetics (Clemento *et al.* 2009). These fish possess the ability to transform into smolts and migrate to the ocean (Thrower *et al.* 2004a, 2004b, 2004c). Even today, large adult *O. mykiss* leave the freshwater lakes that have formed behind dams and undertake steelhead-like migrations during the wet season and spawn in upstream tributaries (M. Capelli, personal communication).

Besides increasing population growth rate, restoring steelhead access to historical spawning and rearing habitats within Core 1 populations is expected to produce four additional benefits for buffering the species against extirpation (these benefits further underscore the necessity and value of unoccupied areas for conserving threatened steelhead).

First, there would be an increase in population spatial structure. The spatial structure of a population is important because, when reduced, it can adversely affect evolutionary processes and impair the ability of a population to adapt to spatial or temporal environmental changes. Populations with low density (*i.e.*, few fish per mile) are susceptible to low growth rates and loss of genetic diversity, and are more likely to be adversely affected by widely fluctuating environmental conditions.

Second, ecological interactions between the resident and anadromous form of *O. mykiss* would be restored, thereby contributing to the viability of the anadromous form. The two life history forms can be sympatric and genetically similar (McPhee *et al.* 2007, Narum *et al.* 2004, Docker and Heath 2003) and the resident form can produce anadromous progeny and vice versa (McPhee *et al.* 2007, Zimmerman and Reeves 2000). These findings underscore the survival advantage of the resident form to the anadromous form of *O. mykiss*, particularly under currently impaired conditions. For example, extended periods of no or low rainfall

can limit migratory conditions and preclude steelhead from reaching freshwater spawning areas. Poor ocean conditions can inhibit the growth and maturation of the anadromous form while not adversely affecting the freshwater form of *O. mykiss* (Mantua 2010, 2002, 1997). During such periods, resident *O. mykiss* may be the only life history form *successfully* spawning and producing progeny - with the innate ability to resume anadromy - that favors future persistence of the anadromous form. Conversely, the anadromous form can recolonize watersheds following periods of extended drought and temporary extirpation of the resident form of *O. mykiss*.

Third, restoring steelhead access to historical spawning and rearing habitats upstream of artificial migration barriers would promote ecological traits (phenotypic and genotypic) that must be represented and maintained to promote long-term viability of the species (Boughton *et al.* 2007b). Some of these traits involve the capability to migrate long distances and tolerate elevated water temperatures. Many coastal watersheds supporting Core 1 populations extend considerably inland, which requires the physical ability to migrate long distances to access spawning areas in upper reaches of these watersheds. The ability to migrate long distance promotes population diversity. Because these same populations extend into areas that are dry and warm, populations are exposed to environmental conditions that promote formation of specific adaptations such as the ability to tolerate hot and dry climates. The ability to migrate long distances and occupy and use diverse habitats promotes genetic and ecological diversity by subjecting the species to a wide variety of selective pressures.

Fourth, the expected increase in population growth rate has the potential to increase abundance in neighboring Core 2 and Core 3 populations. When restored to an “unimpaired” condition, Core 1 populations are expected contribute steelhead to adjacent watersheds through natural dispersal. Contributing to the

maintenance of populations in adjacent watersheds effectively increases the total numbers of individuals in the SCCCPS DPS. Given the risk of extinction that small populations face (Pimm *et al.* 1988, Primack 2004, Wilson 1971), a larger number of individuals decrease the risk of extinction.

7.5 RESTORING STREAMFLOW REGIMES IMPACTED BY DAM, DIVERSIONS, AND GROUNDWATER EXTRACTION

Recovery actions for specific watersheds across the SCCCPS Recovery Planning Area provide that the "natural" pattern and magnitude of streamflow must be restored (or approximated) if threatened steelhead are to be recovered. Generally, this recommendation is based on the flow-related dependency of many features of riverine habitat and the inextricable connections between streamflow, steelhead life-history, habitat requirements, and population characteristics (Harvey *et al.* 2006, Harvey *et al.* 2005, Spina *et al.* 2005, Kondolf 1997, Poff *et al.* 1997, Ligon *et al.* 1995, Barnhart 1986, Shapovalov and Taft 1954).

Steelhead have evolved strategies such as opportunistic migration and utilization of available spawning habitat throughout a watershed in response to rainfall-induced streamflow events in the SCCCPS Recovery Planning Area. Artificial modification of streamflow regimes, particularly reduction of the duration, frequency, and magnitude of streamflows and hydrologic connectivity between the marine and estuarine environment and upstream spawning and rearing tributaries, has adversely impacted the steelhead SCCCPS DPS. The significance of this threat is reflected in the CAP Workbooks, which explicitly identify groundwater extraction, water diversions, and water storage facilities as a Very High or High Threat in most watersheds. Only the smaller streams within the Big Sur Coast BPG appear to

be generally unaffected by extensive water development (though groundwater extraction is ranked as a Very High threat in two of these watersheds – San Jose Creek and Big Sur River). See threat source rankings tables in Chapters 9 through 12.

Although an understanding of the specific ecological effects of modified flow regimes on steelhead exists, a level of uncertainty still remains. In particular, understanding how fish movement and utilization of microhabitats is impaired by temporal and spatial variation in connectivity between different parts of a watershed is limited. In the SCCC Recovery Planning Domain streamflows during the dry season are highly variable and reduced further by water development to meet human needs. As a result, an improved understanding of the relationships between streamflow and the maintenance of steelhead populations is necessary for the recovery of the SCCC DPS (Kondolf *et al.* 2012, Grantham *et al.* 2012, Grantham 2011, Nislow and Armstrong 2011, Acreman and Dunbar 2004, Annear *et al.* 2004, Bayley 2002, Hatfield and Bruce 2000, Richter *et al.* 1997, Castleberry *et al.* 1996).

The role of streamflow in the life-history of anadromous *O. mykiss* is complex, but can be divided into two basic categories: 1) creation and maintenance of essential freshwater habitat, principally for spawning and rearing, and 2). support migratory behavior and ecology for both adults and juveniles in freshwater habitats. Knowledge of this role contributes to a deeper understanding of the role of restoring a natural streamflow regime in recovering threatened steelhead. Following the description of this role, we provide considerations for restoring the natural pattern and magnitude of streamflow.

Creation and maintenance of essential freshwater habitat.

The erosive forces of streamflow operating on underlying geology and land forms, and in conjunction with vegetative cover, is principally responsible for creating a wide variety of

habitats used by steelhead to complete the freshwater phase of their life-cycle. The creation of basic stream channel morphologic features (pools, runs, glides, undercut banks, gravel bars, *etc.*), and lagoonal sandbar formation and breaching are important functions of streamflow. Other basic functions of streamflow include the flushing of fine sediments, distribution of nutrients, recruitment and sorting of spawning gravels and large woody debris, and maintenance of riparian vegetation (Meitzen *et al.* 2013, Wilcox and Shafroth 2013, Rich and Keller 2013, 2011, Leigh *et al.* 2010, Harrison and Keller 2006, Fausch *et al.* 2001, Montgomery and Buffington 1998, Poff *et al.* 1997, Kondolf and Wilcock 1996, Leopold 1994, Calow and Petts 1992, Bjornn and Reiser 1991, Resh *et al.* 1988, Faber *et al.* 1989, Knighton 1984, Keller and Swanson 1979, Reid and Wood 1976, Hynes 1970).

Streamflows control a number of features of aquatic habitats that are of critical importance to the freshwater phase of the steelhead life-cycle. For example streamflows in combination with the physical channel geometry and roughness control the velocity, depth and volume of water within various instream habitats, and consequently, the amount, suitability, and connectivity of habitat available to steelhead, including juvenile steelhead rearing instream. Streamflow patterns are closely associated with water quality, including temperature, dissolved oxygen, the concentration of pollutants, and responsible for the production and delivery of food sources for juvenile steelhead, affecting their growth rates and survival (Grantham *et al.* 2012, Nislow and Armstrong 2012, Wegner *et al.* 2011, Annear *et al.* 2004, Myrick and Cech 2004, Zedonis and Newcomb 1997, Bjornn and Reiser 1991). Overall, streamflow creates and maintains living space and related features for steelhead that are essential for long-term growth and survival of this species.

Understanding the relationships between low flow conditions during the dry season (late spring through late fall) and juvenile steelhead survival is particularly important in California

where natural low flows often coincide with peak water extractions for out of stream uses such as agricultural irrigation, either through direct diversion or groundwater withdrawals. Field investigations in central California have shown a strong correlation between summer flows and survival of oversummering juvenile steelhead (Grantham *et al.* 2012, Kondolf *et al.* 1997).

Support for migratory behavior and ecology of adult and juvenile steelhead in freshwater habitats.

Steelhead are a migratory species that require a properly functioning migration corridor to move to and from the marine and freshwater environment (and between stream reaches within the freshwater environment) to complete their life-cycle. The functional role of hydrology in the migratory behavior and ecology of steelhead in south-central California is complex. For example:

(i) in arid regions, rainfall events can trigger periods of elevated discharge that serve as the principal environmental cue for migration of steelhead into, out of, and within a watershed. As such, the elevated discharge promotes migration opportunities for this species that would otherwise not exist;

(iii) streams in south-central California can experience high runoff of short duration, and peak counts or observation of steelhead migrants coincide with elevated discharge steelhead. This underscores the functional value and importance of periods of elevated discharge for migration of steelhead in this region;

(iv) steelhead normally face into the current (*i.e.*, show positive rheotaxis) and therefore more easily navigate streams at higher rather than lower discharge;

(v) migration synchronized to the seasonal occurrence of elevated streamflows (timing) is adaptive and increases the chance of species survival by facilitating the movement of fish to suitable spawning and rearing habitats (Lytle and Poff 2004); and,

(vi) unlike other species of salmon, adult steelhead do not enter and subsequently migrate upstream throughout a watershed as a single entire "run," but rather enter river systems in "waves," with each rainfall-induced discharge event prompting additional steelhead to enter a river, and in-river adults to migrate farther upstream, ultimately to the upper reaches and spawning areas. This behavior reflects the ecological value of rainfall/streamflow events of extended duration, and unimpaired movement of the correspondingly elevated streamflows throughout the river system.

Considerations for restoring the natural pattern and magnitude of river discharge to support freshwater steelhead migratory, spawning and rearing habitats.

Steelhead morphology, physiology, and behavioral characteristics have been shaped by biotic and environmental influences over ecological time to exploit and cope with naturally varying seasonal instream flow conditions. However, evidence indicates that artificial changes to the natural streamflow pattern and magnitude can preclude steelhead from completing essential life-history functions. The SCCCS Recovery Plan identifies a series of critical recovery actions for individual core watersheds. One of the most fundamental actions for the recovery of the species is the regulation of surface and subsurface water diversions and extractions to ensure that the pattern and magnitude of surface flows provide the essential habitat functions to support the life-history and habitat requirement of adult and juvenile steelhead; this includes the provision of streamflows necessary to support steelhead migration, spawning and rearing (See Tables 9-3 through 12-3 in Chapters 9 through 12).

While it is often not possible to re-create original flow conditions, the closer that the managed ("restored") streamflow regime mimics the natural or pre-impact streamflow regime, the more likely the managed streamflow regime will meet the life-history requirements and perpetuate a viable steelhead population indigenous to a particular watershed (Crow *et al.*

2013, Auerbach *et al.* 2012, Poff and Zimmerman 2010, Dunlop *et al.* 2009, Enders *et al.* 2009, Jowett and Biggs 2009, Kendy *et al.* 2009, Propst *et al.* 2008, Lytle 2004, King *et al.* 2003, Bunn and Arthington 2002, Poff *et al.* 1997).

Providing a restored streamflow regime that closely resembles the pre-modified streamflow regime in a watershed requires that certain features of the pre-modified streamflow regime be known and understood in sufficient detail (including long-term natural variations in the flow regime). While a number of streamflow-assessment and development methods exist, only those methods that are capable of identifying a pattern and magnitude of streamflow that reflects or approximates the natural or pre-impact pattern and magnitude of streamflow are expected to promote recovery of threatened steelhead. In contrast, methods that promote the establishment of "minimum streamflows" are not expected to favor recovery of this species because these approaches generally fail to produce the kinds of hydrologic (and stream habitat and riparian) features and conditions that are necessary for the full expression of life-history traits. Many of the existing methods have not been specifically developed for anadromous steelhead (Milner *et al.* 2012, Moyle *et al.* 2011, Palau *et al.* 2010, Deitch 2009, Poff *et al.* 2009, Arthington *et al.* 2007, Huckstorf *et al.* 2008, Murchie *et al.* 2008, Orth 2006, Acreman and Dunbar 2004, Rosenfeld 2003, Tharme 2003, Marmulla 2001, Reiser *et al.* 1989, Estes and Orsborn 1986, Wesche and Rechar 1980).

One of the most widely used is the Instream Incremental Flow Method (often referred to as "IFIM") and its microhabitat component model, the Physical Habitat Simulation Model. The IFIM method provides a structured process for identifying habitat information needs, target species, study sites, conducting hydraulic and habitat modeling, determining limiting factors, and evaluating management alternatives (Bovee *et al.* 1998, Stalnaker *et al.* 1995, Milhous *et al.* 1984). The method, however, is generally applied to selected river or stream reaches, and

not to entire watersheds, and was not specifically designed for anadromous fishes, or habitat forming and sustaining fluvial processes which operate on watershed-wide and extended time-scales (such as spawning gravel recruitment and pool formation), which may vary substantially with geographic location and individual watershed characteristics. The literature reviewing the limitations of this method is extensive, though there is no consensus currently on how its methods may apply to anadromous salmonids, and steelhead in particular (Moyle *et al.* 2011, Souchon and Capra 2004, Parasiewicz 2007, 2001, Payne 2003, Hatfield and Bruce 2000, Armour and Taylor 1991, Gore and Nestler 1988, Orth 1987, Scott and Shirvell 1987, Shirvell 1986, Mathur, *et al.* 1985, Orth and Maughan 1982).

The approach that NMFS applies when developing streamflow recommendations for steelhead in south-central and southern California generally involves quantitatively estimating the unimpaired pattern (*i.e.*, timing, frequency, duration, and rate-of-change) and magnitude of streamflow in the subject watershed. Specific numerical metrics are gathered from the hydrologic estimates and subsequently used in collaboration with stakeholders as a basis to guide development of the streamflow recommendation. The principal benefit of this approach involves using knowledge of the natural or pre-impact pattern and magnitude of streamflow. This allows the characteristics and conditions that are responsible for evolution of the species' essential life-history traits and pre-impact population abundances and population growth rates to guide development of the streamflow recommendation. Thus, while the specific relationship between steelhead population viability in the planning area and streamflow magnitude continues to emerge, estimates of the unimpaired pattern and magnitude of streamflow can be used as meaningful ecological surrogates for promoting viability of individual populations and the species as a whole.

Water is a limited resource. As a result, NMFS' approach to the restoration of natural streamflow regimes accounts for the arid climate and related limited availability of water. To ensure that naturally limited water resources are allocated efficiently, NMFS' streamflow recommendations, including water releases from water projects, include criteria that promote synchrony of water releases with natural hydrologic conditions and the instream timing of specific steelhead life stages. Based on NMFS' experience, objectives guiding water-management needs and recovery of the species are compatible.

NMFS recognizes that restoration of the "natural" streamflow regime may not be possible or practical in certain waterways owing to current water-management operations. However, this expectation should not preclude stakeholders from collaborating with NMFS in an effort to define a streamflow recommendation that represents an approximation of the natural or unimpaired streamflow regime, based on NMFS' ongoing regulatory and recovery efforts throughout the SCCCS Recovery Planning Domain.

While reaching agreement on an ecologically meaningful streamflow recommendation represents an initial, albeit essential and major, step for promoting recovery of steelhead, the response of the species to a new streamflow regime is typically beset with uncertainty. The effectiveness of the streamflow recommendation for promoting, for example, numerical increases in abundance of steelhead smolts or unimpaired migration rates of immigrants and emigrants, will largely be unknown. To address these and other uncertainties, an adaptive management approach based on the collection of empirical data will be essential.

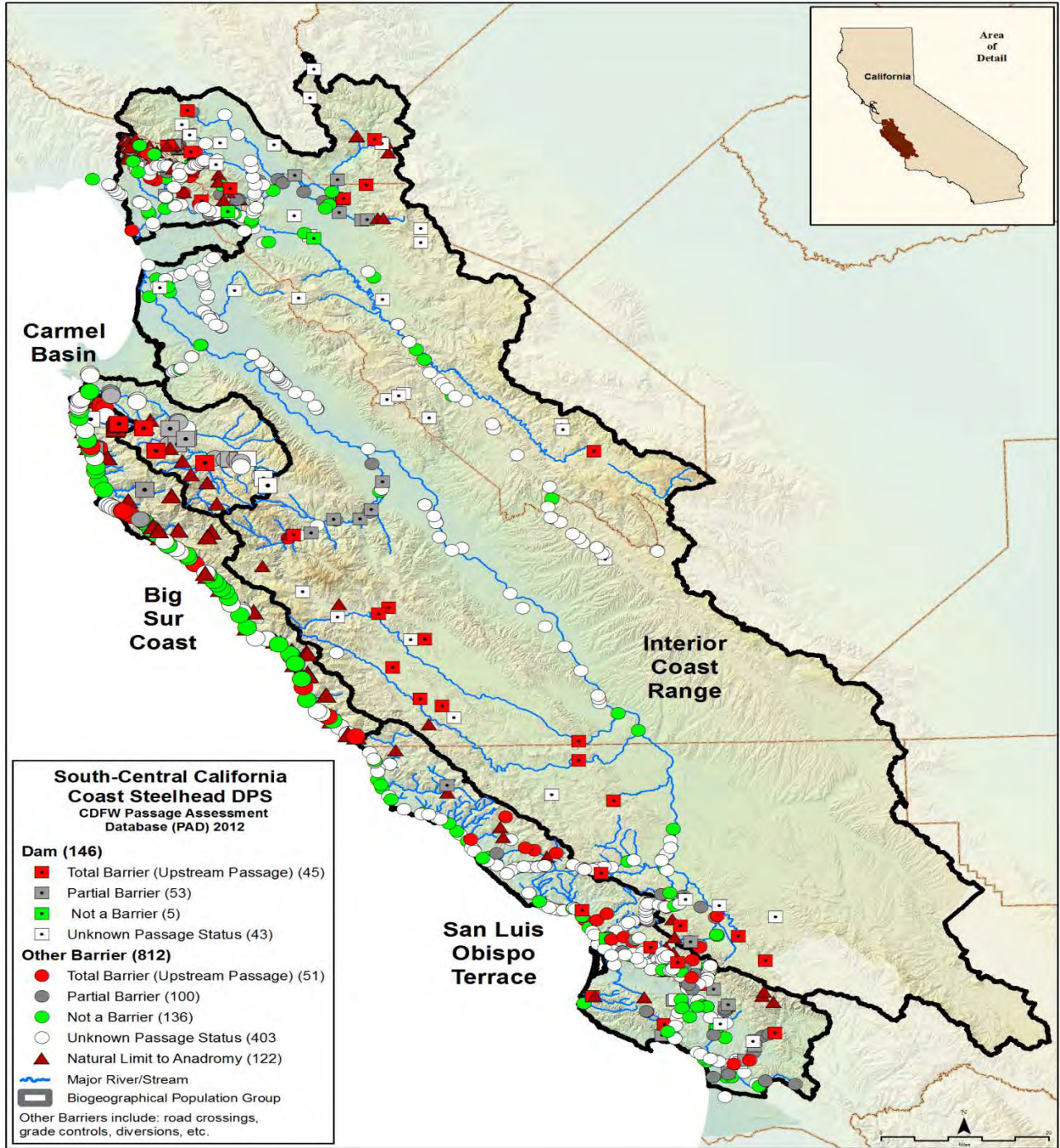


Figure 7-1. South-Central California Coast Steelhead DPS Known and Potential Fish Passage Barriers. Note: the status of fish passage barriers is in flux, with existing ones being removed or modified, while new ones may be installed, or discovered through updated inventories; a current list of priority fish passage impediments can be found on the California Department of Fish and Game website: <http://www.cafishpassageforum.org/>

7.6 RECOVERY STRATEGIES TO ADDRESS CLIMATE CHANGE AND MARINE ENVIRONMENT VARIABILITY

Climate change and the conditions in the marine environment are driven by processes on a global scale and are generally not amenable to direct management on a regional scale such as the SCCCS Recovery Planning Area (Riggs, 2004, 2002). However, recognizing the potential challenges posed by climate change and related conditions within the marine environment is useful in designing a recovery strategy which has the greatest likelihood of achieving recovery of the species. Species can respond to climate change in three basic ways: 1) evolve or rely on existing adaptations; 2) colonize new locations with suitable habitat; and 3) go extinct. Given the uncertainties regarding climate change scenarios and localized responses, the most precautionary recovery strategy is to maximize the pathways for adapting and/or colonizing habitats. The two essential components that address the potential adverse effects of climate change on the species freshwater and marine environment are (Boughton 2010a, 2007a):

1. Protect habitat by ameliorating existing and future anthropogenic threats and improve current habitat conditions.

This component encompasses such restoration activities as removing passage barriers to prime upstream spawning and rearing habitats; restoring flow regimes that are essential for both adult and juvenile instream migration; regulating flood control and other instream activities that disrupt river and riparian habitats; and restoring and managing estuarine habitats to ensure that they provide acclimation and rearing opportunities.

2. Establish broadly distributed viable populations within each Biogeographic Population Group by protecting and restoring functional habitat conditions, and

controlling and abating existing and future threats.

The over-arching recovery strategy of protecting and restoring multiple populations across the diverse landscape characteristic of the SCCCS Recovery Planning Area is intended to allow the species to continue to evolve adaptations to cope with a dynamic and challenging environment.

Within this basic framework, specific recovery actions within watersheds of each of the five Biogeographic Population Groups which are intended to address and ameliorate specific adverse effects from projected climate change and related oceanic conditions were identified. Identified actions include impacts on stream flows, wildfires, riparian habitats, and estuaries. The population and DPS-level biological recovery criteria are intended to establish a threshold for recovery to ensure the species will persist over an extended period of time, and through long-term (decadal) marine cycles. SCCCS steelhead have evolved a wide variety of life history patterns to exploit the diversity and range of habitat and habitat conditions characteristics of the vegetation, geology, hydrology, and climate characteristics across the SCCCS Recovery Planning Area. The preservation of such life history patterns is essential to the recovery and long-term conservation of the species.

7.7 CRITICAL RESEARCH NEEDS FOR RECOVERY

Successful implementation of the recovery plan and measurement of the species' progress towards recovery requires two critical elements of scientific research and monitoring: 1) population abundance monitoring (including rearing juveniles, smolts, and returning adults) within core watersheds and, 2) other research efforts in Core watersheds to develop more refined biological recovery criteria. As discussed in Chapter 6, Steelhead Recovery Goals, Objectives & Criteria, and Chapter 13, South-

Central California Coast Steelhead Research, Monitoring and Adaptive Management, long-term and consistent population abundance monitoring is necessary to further refine biological recovery criteria such as the mean annual run size. This monitoring can also measure the effectiveness of restoration and recovery efforts within particular watersheds and shed light on the influence of freshwater and marine environmental factors on the long term survival and recovery of steelhead in South-Central California.

Research efforts should improve understanding of the following topics: 1) reliability of migration corridors; 2) productivity of freshwater tributary nursery areas; 3) evaluation of role of seasonal lagoons, particularly for juvenile rearing; 4) productivity of freshwater mainstem habitats; 5) roles of intermittent freshwater habitats for both spawning and rearing; 6) spawner density as an indicator of individual population viability; 7) relationship between anadromous (steelhead) and non-anadromous (resident) forms and population structure and viability; and, 8) rates of dispersal between individual populations.

With respect to topics 2 through 4, the aim is to identify, protect, and, where necessary, restore those habitats which specifically facilitate the anadromous life history form by, among other things, producing a high number of fast-growing and large smolts, and avoid inadvertently promoting only the freshwater life history form of *O. mykiss*. In addition to these biological research topics, research into basic habitat dynamics should be conducted to provide additional direction in habitat protection and restoration. Such research includes the effects of the wildland fire regime and climate change effects on freshwater habitat; environmental factors affecting freshwater temperatures; and factors producing freshwater refugia that sustain *O. mykiss* during seasonal or prolonged droughts. See Chapter 13, South-Central California Coast Steelhead Research and Monitoring and Adaptive Management for further discussion.

8. Summary of DPS-Wide Recovery Actions

“The basic recovery strategy . . . mimics the strategy that the species exhibits in its natural distribution among the various watersheds in their unaltered state, and provides the most effective strategy . . . to ensure the long-term viability of individual populations, and the listed species as a whole.”

*South-Central California Coast Steelhead Recovery Planning Area: Recovery Actions
Hunt & Associates 2008*

8.0 INTRODUCTION

The SCCCS Recovery Planning Area is characterized by severe to very severe degradation of habitat conditions along the lower mainstem river channels where urban and agricultural development is concentrated, while the upper mainstem and tributaries, often situated within the Los Padres National Forest, retain relatively high habitat values for anadromous *O. mykiss*. Dams, surface water diversions, and groundwater extractions have frequently disconnected the upper and lower portions of watersheds, as well as degraded instream and riparian habitats in both areas. Because the mainstem river channels are the conduits connecting upstream spawning and rearing habitats with the ocean, many recovery actions in watersheds impaired in this manner focus on reducing the severity of anthropogenic impacts along the mainstems. Encroachment into riparian areas and flood control activities that degrade instream habitat or restrict fish passage should be avoided or minimized in order to promote connectivity between the ocean and upstream spawning and rearing habitats. Additionally, degraded estuarine conditions stemming from filling, artificial sandbar manipulation, and point and non-point waste discharges are addressed by specific

recovery actions for the SCCCS Recovery Planning Area.

This chapter describes DPS-wide recovery actions. DPS-wide recovery actions are recommendations designed to address widespread and often multiple threat sources across the SCCCS Recovery Planning Area. These actions address issues such as the inadequate implementation and enforcement of local, state, and federal regulations. Subsequent chapters describe BPG-specific conditions, the results of threats assessments for component watersheds, and the recommended recovery actions for each component watershed.

An array of natural and anthropogenic conditions has reduced the population size and historical distribution of the SCCCS DPS. Many of these causes of decline are systemic and persistent, crossing numerous environmental and political boundaries. The sources and reasons for decline are identified in Federal Register Notices and this Recovery Plan. Effectively addressing these causes of decline involves multiple challenges and opportunities that include: 1) development of new and effective implementation of current laws, policies, and regulations at the local, state, and federal levels; 2) securing adequate funding for implementation of recovery actions; 3)

developing strategic partnerships at the local, state, and federal levels; (4) assuring effective prioritization of restoration, threats abatement, and monitoring actions; and (5) conducting education and outreach. (See Appendix E,

8.1 DPS-WIDE RECOVERY ACTIONS

DPS-wide recovery actions addressing widespread threat sources include the following:

- Collaboration between water facility owners and operators, and local, state and federal agencies to ensure releases from water storage and diversion facilities (see Table 8-2 and the BPG recovery action tables) will maintain surface flows necessary to support all *O. mykiss* life history stages, including adult and juvenile *O. mykiss* migration, spawning, incubation, and rearing habitat.
 - Collaboration between riparian landowners and the State Water Resources Control Board to minimize withdrawals from riparian wells, and through the provision of technical assistance and grants, develop rain/runoff collection facilities to address out-of-stream water demands, and ensure adequate bypass flows necessary to support all *O. mykiss* life history stages, including adult and juvenile *O. mykiss* migration, spawning, incubation, and rearing habitat.
 - Collaboration with local, state and federal agencies on local flood control and management programs (*e.g.*, the Pajaro River Bench Excavation Program and U.S. Army Corps of Engineers lower Pajaro River Flood Control Program) to ensure these programs incorporate appropriate steelhead habitat protection and restoration provisions.
 - Collaboration with local, state, and federal agencies and non-governmental organization in the acquisition of fee-title to parcels or establishment of conservation easements over selected stream and riparian corridors to protect steelhead migratory, spawning, and rearing habitats.
- Recovery Action Cost Estimates for Steelhead Recovery Planning, for a list of federal, state, and local funding sources available to support the implementation of recovery actions.)
- Physically modify passage barriers (including the dams and diversion facilities listed in Table 7-2 and the BPG recovery action tables) to allow natural rates of migration to upstream spawning and rearing habitats.
 - Finalize and implement the California Coastal Salmonid Population Monitoring Plan. Implementation of the California Coastal Monitoring Plan is essential for evaluating the long-term viability of SCCCS DPS as well as other species of listed salmonids in California.
 - Prioritize restoration funds, notably the Pacific Coast Salmon Restoration Fund and California's Fisheries Restoration Grant Program (FRGP), in Core 1, 2, and 3 watersheds.
 - Implement restoration projects to provide access to historical steelhead spawning and rearing habitats and increase egg-to-smolt life stage survival.
 - Support agency actions to secure funding for, and engage in, full enforcement of relevant laws, codes, regulations and ordinances protective of steelhead and their habitats. Provide community education on the impacts of illegal take (including poaching) of wild steelhead and their progeny.
 - Collaboration between CalTrans, counties, and others with oversight on road practices to reduce or remove transportation related barriers to upstream and downstream passage (including railroad bridges, abutments, and similar structures identified in BPG recovery action tables).
 - Collaboration between U.S. Forest Service and the California Department of Forestry to ensure that fire-suppression and post-fire suppression activities are conducted in a

manner which is protective of steelhead and steelhead habitats.

- Enhance protection of natural in-channel and riparian habitats, including appropriate management of flood-control activities (both routine maintenance and emergency measures), off-road vehicle use, and in-river sand and gravel mining practices commensurate with habitat and life history requirements of steelhead.
- Reduce water pollutants such as fine sediments, pesticides, herbicides, and other non-point and point source waste discharges (Total Maximum Daily Load) commensurate with habitat and life history requirements of steelhead. This should be accomplished through public education, watershed—management and appropriate management of public and private facilities releasing waste discharges (See Appendix F, Pesticide Best Management Practices).
- Complete a Fishery Management and Evaluation Plan for anadromous waters of the SCCCS DPS; assess impacts of angling on native *O. mykiss* above barriers which are currently impassable to upstream-migrating steelhead.
- Eliminate the stocking of hatchery-reared fish in anadromous waters; in waters where stocked fish may reach anadromous waters ensure that such fish are adequately controlled to prevent the introduction of hatchery-reared fish into anadromous waters.
- Convene a committee of agency personnel and scientists (*e.g.*, the CDFW, NMFS/ Fisheries Science Centers, U.S. Fish and Wildlife Service) for the purpose of establishing a pilot conservation hatchery program for threatened steelhead consistent with the principles and purposes outlined in section 8.3 below.
- Assess the condition of and restore estuarine habitats through the control of fill, waste discharges, instream flows, and establishment of properly functioning

riparian buffers on seasonal and permanent streams commensurate with the habitat and life history requirements of steelhead.

- Manage the artificial breaching and/or draining of coastal estuaries consistent with habitat and life history requirements of steelhead (including rearing juveniles and migrating adults).
- Evaluate and mitigate the effects of transportation corridors and facilities on estuarine fluvial processes. When vehicular, railroad, or utility crossings over estuaries are replaced, upgraded, retrofitted, or enlarged, reduce or eliminate existing approach-fill and maximize the clear spanning of upstream active channel(s), floodways, and floodplains to accommodate natural river and estuarine fluvial processes.
- Review California Department of Forestry's rules for timber harvest activities south of San Francisco, and modify, if necessary, to ensure that such activities do not adversely affect steelhead migration, spawning and rearing.
- Conduct research on the relationship between resident and anadromous forms of *O. mykiss*, and related population dynamics (*e.g.*, distribution, abundance, residualization, dispersal, and recolonization rates).
- Provide for the permanent curation of deceased *O. mykiss* specimens for the purpose of making available specimens for examination and study by present and future scientific researchers.
- Survey and monitor the distribution and abundance of non-native species of plants and animals that degrade natural habitats or compete with native species within watersheds identified as core populations. Conduct research on the life-history of naturalized population of non-native species such as striped bass in the Pajaro, Salinas, and Carmel

Rivers. Initiate efforts to eliminate, reduce, or control non-native and/or invasive species.

- Amend Army Corps Section 404 Clean Water Act (CWA) exemptions for farming, logging, and ranching activities; terminate Section 404(f) exemptions for discharges of dredged or fill material into U.S. waters (channelization) associated with agriculture, logging, ranching and farming; incorporate explicit steelhead habitat requirements into CWA Section 401 water certification permits and 303(d) listings to protect all life-history stages, including adult and juvenile steelhead migration, spawning, incubation and rearing.
- Incorporate appropriate elements of the South-Central California Steelhead Recovery Plan into the state-sponsored and funded Integrated Regional Watershed Management Plans (IRWMP) being developed for major watersheds of South-Central California under the Integrated Regional Watershed Management Planning Act of 2002.
- Coordinate with CDFW and the State Water Resources Control Board to ensure the effective implementation of California Fish and Game Code Sections 5935-5937 regarding the provision of fishways and fish flows associated with dams and diversions.
- Extend the California Water Code Section 1259.4 dealing with instream flows to protect instream beneficial uses, including native fishes, to SCCC Recovery Planning Area, with appropriate provisions to address regional differences, including but not limited to construction of off-stream storage as alternative to direct diversions during the dry season.

- Streamline permitting processes for categories of projects (*e.g.*, off-channel winter water storage to reduce summer water withdrawals, installation of large woody debris, removal of smaller fish passage impediments, *etc.*) to reduce costs and length of time to implement recovery actions

8.2 RECOVERY ACTION NARRATIVES

Table 8-1 contains a narrative description of the types of recovery actions which are intended to address systemic threats identified throughout the watersheds within the SCCC Recovery Planning Area, based upon the DPS threats assessments conducted by NMFS technical consultants, and the intrinsic potential analysis conducted by NMFS TRT. These narratives describe the general nature and biological objectives of the recovery actions which must be implemented to achieve the goals, objectives, and meet the viability criteria, that are identified in Chapter 6, Steelhead Goals, Objectives and Criteria, and implement the recovery strategy in outlined in Chapter 7, Steelhead Recovery Strategy.

The Recovery Plan applies these recovery actions to individual watersheds (and in some cases individual facilities) to the extent information is available, in the recovery action tables for each watershed within the BPG Chapters 9 through 13. However, the general language of recovery actions does not dictate a specific means of achieving the biological objectives of the recovery actions (*e.g.*, assure effective fish passage, provide ecological effective flow regime, control nonpoint sources of pollution or non-native species, or restore estuarine functions).

While SCCC DPS threats assessments were identified at a watershed scale, and do not necessarily identify all specific threat sources in individual watersheds, many of the recovery

actions call for more detailed threats assessment and analysis (*e.g.*, fish passage barrier inventories and assessments in watersheds where complete systematic barrier inventories are not available). Some recovery actions may involve the review and modification of local general plans and local coastal plans (along with other regional plans) to promote activities to restore and protect steelhead habitats.

Implementation of many recovery actions will require site-specific investigations to determine appropriate design details, and where appropriate, operational criteria for individual facilities. For example, the specific means of providing fish passage at a particular site or facility (*e.g.*, culvert, diversion, or dam), or the flow regime necessary to provide passage or sustain ecological effective rearing habitats, must be based on site-specific technical investigations such as those undertaken for recovery actions that have already been, or are in the process of being, implemented. Similarly, the recovery actions dealing with the control or elimination of non-native invasive species will require a watershed-wide, and in some cases, a reach-specific inventory and assessment of the

species before the appropriate control measures can be identified and implemented.

Finally, recovery actions that involve development as defined by either the National Environmental Policy Act (NEPA) or the California Environmental Quality (CEQA) will require environmental review that could further refine individual recovery projects alternatives, identify mitigation measures, and/ or require project monitoring, as part of the project permitting process.

Table 8-1. Recovery Actions Glossary.¹

Threat Source	Recovery Action	Detailed Description
<p style="text-align: center;">Agricultural Development</p>	<p>Develop, adopt, and implement agricultural land-use planning policies and standards</p>	<p>Develop, adopt, and implement land-use planning policies and development standards that restrict further agricultural encroachment within the active floodplain/riparian corridor. Restricting further development in these areas to protect all <i>O. mykiss</i> life history stages, including adult and juvenile migration, spawning, incubation, and rearing, and their associated habitats. Plans should include incentives, including streamlining of applicable permitting processes, for agricultural related activities.</p>
	<p>Manage livestock grazing to maintain or restore aquatic habitat functions</p>	<p>Develop and implement plan to manage livestock grazing to restore and/or protect riparian functions (e.g., control stream bank and floodplain erosion, dissipate stream energy, capture sediment during high flows, etc.) to sustain aquatic habitat features (e.g., physical diversity, cover, and water quality) essential for all <i>O. mykiss</i> life history stages, including adult and juvenile migration, spawning, incubation and rearing. Plans should include incentives for construction and management of off-stream water for livestock, including streamlining of applicable permitting processes.</p>
	<p>Manage agricultural development and restore riparian zones</p>	<p>Develop and implement plan to manage agricultural development outside of the active floodplain (defined by 2-5 year frequency flood event) to create an effective riparian buffer; restore and re-vegetate a minimum riparian buffer. Provisions for properly functioning riparian conditions to allow the channel to maintain natural structural diversity, and protect all <i>O. mykiss</i> life history stages, including adult and juvenile migration, spawning, incubation and rearing habitats. The extent of the floodplain and riparian buffer shall be determined on a case-by-case basis taking into account site specific conditions. Plans should include incentives for construction and management of off-stream water for livestock, including streamlining of applicable permitting processes.</p>
<p style="text-align: center;">Agricultural Effluents</p>	<p>Develop and implement plan to minimize runoff from agricultural activities</p>	<p>Develop and implement plan to reduce or eliminate nutrient and pesticide/herbicide runoff and sediment inputs into watercourses from agricultural activities. Reduction of runoff will help to provide water quality suitable for all <i>O. mykiss</i> life history stages, including adult and juvenile migration, spawning, incubation and rearing habitat.</p>
<p style="text-align: center;">Culverts and Road Crossings (Passage Barriers)</p>	<p>Develop and implement plan to remove or modify fish passage barriers within the watershed</p>	<p>Develop and implement plan to prioritize, remove and/or modify anthropogenic fish passage barriers within the watershed to allow natural rates of adult and juvenile <i>O. mykiss</i> migration between the estuary and upstream spawning and rearing habitats, passage of smolts and kelts downstream to the estuary and the ocean, and to reduce intrusion of development into the riparian corridor and restore sediment transport.</p>
	<p>Conduct watershed-wide fish passage barrier assessment</p>	<p>Conduct watershed-wide fish passage barrier assessment between the ocean and all upstream spawning and rearing areas (including above known existing barriers in Core watersheds). A passage barrier assessment should use protocols identified in the CDFW's California Salmonid Stream Habitat Restoration Manual (Flosi et al. 2010, or the most current version).</p>

¹ The recovery actions are listed alphabetically here and in the recovery tables of Chapters 9 - 12 to aide consultation; the order is not intended to imply prioritization which is indicated separately for each recovery action in individual watersheds identified in Chapters 9 - 12.

Threat Source	Recovery Action	Detailed Description
Dams and Surface Water Diversions	Develop and implement water management plan for diversion operations	Develop and implement a water management plan to identify appropriate diversion rates for all surface water diversions to ensure maintenance of surface flows necessary to support all <i>O. mykiss</i> life history stages, including adult and juvenile <i>O. mykiss</i> migration, and suitable spawning, incubation, and rearing habitat. Plans should include provisions for development of off-stream storage of winter flow for summer irrigation use in exchange for reduce summer diversions, including streamlining of applicable permitting processes.
	Develop and implement water management plan for dam operations	Develop and implement operational plans to optimize seasonal releases from dams to provide surface flows necessary to support all <i>O. mykiss</i> life history stages, including adult and juvenile <i>O. mykiss</i> migration, spawning, incubation, and rearing habitats.
	Provide fish passage around dams and diversions	Develop and implement plans to physically modify or remove fish passage barriers at dams, debris basins or diversions to allow natural rates of adult and juvenile <i>O. mykiss</i> migration between the estuary and upstream spawning and rearing habitats, and passage of smolts and kelts downstream to the estuary and ocean.
Flood Control Maintenance	Develop and implement flood control maintenance program	Develop and implement flood control maintenance plans to minimize the frequency and intensity of disturbance to instream habitats and riparian vegetation (e.g., modification of natural channel morphology and removal of native vegetation).
Groundwater Extraction	Conduct groundwater extraction analysis and assessment	Conduct hydrological analysis to identify groundwater extraction rates, effects to the natural pattern (timing, duration and magnitude) of surface flows in the mainstem, tributaries, and estuary, and effects on all <i>O. mykiss</i> life history stages, including adult and juvenile <i>O. mykiss</i> migration, spawning, incubation and rearing habitats.
	Develop and implement groundwater monitoring and management program	Develop and implement groundwater monitoring programs to guide management of groundwater extractions to ensure surface flows provide essential support for all <i>O. mykiss</i> life history stages, including adult and juvenile <i>O. mykiss</i> migration, spawning, incubation and rearing habitats.
Levees and Channelization	Develop and implement plan to restore natural channel features	Develop and implement plans to modify channelized or artificially stabilized portions of the mainstem and tributaries, wherever feasible, to restore natural channel features and habitat functions, including natural channel bottom morphology and riparian vegetation, to protect all <i>O. mykiss</i> life history stages, including adult and juvenile migration, spawning, incubation and rearing habitats. Focus initial efforts on high value habitats.
	Develop and implement plan to vegetate levees and eliminate or minimize herbicide use near levees	Develop and implement plan to vegetate levees with local native, wherever feasible, and eliminate or minimize the use of herbicides to control native vegetation adjacent to existing levees.
	Develop and implement stream bank and riparian corridor restoration plan	Develop and implement stream bank and riparian corridor restoration plan to reduce channel incision, sedimentation from bank erosion, and reduce or eliminate the need for bank stabilization; wherever feasible, remove rip-rap and other artificial bank stabilization features on mainstem and tributaries. Replace

Threat Source	Recovery Action	Detailed Description
		these features with bio-engineered bank stabilization, or additional set-backs, to allow the channel to maintain natural structural diversity.
Mining and Quarrying	Review and modify mining operations	Review aggregate and hard rock mining operations (past, current and future) for conformance with the National Marine Fisheries Services Guidelines for Removal of Sediment from Freshwater Salmonid Habitat (Cluer 2004). Modify current and future mining operations, where necessary to comply with the relevant provisions of the guidelines, and remediate past (including terminated operations to protect all <i>O. mykiss</i> life history stages, including adult and juvenile migration, spawning, incubation and rearing habitats. Focus initial efforts on mining operation located within the bankfull channel.
	Develop and implement plan to remove quarry and landslide debris from the channel	Develop and implement plans to remove quarry and landslide debris from the channel, maintain the channel free from such debris, and establish a riparian buffer with native, locally occurring species to protect all <i>O. mykiss</i> life history stages, including adult and juvenile <i>O. mykiss</i> migration, and spawning and rearing habitats.
Non-Native Species	Develop and implement watershed-wide plan to assess the impacts of non-native species and develop control measures	Develop and implement watershed-wide plans to identify and determine the type, distribution and density of non-native species; assess their impacts on all <i>O. mykiss</i> life history stages; and eliminate or control non-native species of plants and animals (particularly fish and amphibians) where they are determined to be detrimental to riparian habitats. Restore riparian and upland areas with native, locally occurring plant species to protect all <i>O. mykiss</i> life history stages, including adult and juvenile migration, spawning, incubation and rearing habitats.
	Develop and implement non-native species monitoring program	Develop and implement monitoring programs to track status and impacts of non-native species of plants and animals on all <i>O. mykiss</i> life history stages, particularly rearing juveniles.
	Develop and implement public education program on non-native species impacts	Develop and implement public education program (including signage at public access points) to inform the general public of the adverse effects of introducing non-native species into natural ecosystems.
Recreational Facilities	Manage off-road recreational vehicle activity in riparian floodplain corridors	Develop, adopt, and implement land-use policies and standards to manage off-road vehicular activity within the riparian/floodplain corridor of the mainstem and tributaries to protect all <i>O. mykiss</i> life history stages, including adult and juvenile migration, spawning, incubation and rearing habitats.
	Review and modify development and management plans for recreational areas and national forests	Review development and management plans for recreational areas and national forest lands and modify to provide specific provisions to protect all <i>O. mykiss</i> life history stages, including adult and juvenile migration, spawning, incubation and rearing habitats. Provide specific provisions for restoration and protection of creeks, rivers, estuaries, wetlands and riparian/floodplain areas, including an effective setback for all development from estuarine and riparian habitats. Regulate the use of day-use areas and other recreational facilities to minimize impacts to aquatic and wetland habitats to protect all <i>O. mykiss</i> life history stages, including adult and juvenile migration, spawning, incubation and rearing habitats.

Threat Source	Recovery Action	Detailed Description
	Develop and implement public education program on watershed processes	Develop and implement public education program (including signage at public access points) to promote public understanding of watershed processes (including the natural fire-cycle) and <i>O. mykiss</i> ecology to protect all life history stages, including adult and juvenile migration, spawning, incubation and rearing habitats.
Roads	Manage roadways and adjacent riparian corridor and restore abandoned roadways	Develop and implement plans to manage roadways adjacent to riparian/floodplain corridors to reduce sedimentation, or other non-point pollution sources, before it enters natural watercourses to protect all steelhead life history stages, including adult and juvenile migration, spawning, incubation and rearing habitats. Restore and re-vegetate abandoned roadways with native, locally occurring species.
	Retrofit storm drains to filter runoff from roadways	Develop and implement plans to retrofit storm drains to filter runoff from roadways to remove sediments and other non-point pollutants before it enters natural watercourses to protect all <i>O. mykiss</i> life history stages, including adult and juvenile migration, spawning, incubation and rearing habitats.
	Develop and implement plan to remove or reduce approach-fill for railroad lines and roads	Develop and implement plans to remove or reduce approach-fill for railroad lines and roads and maximize the clear spanning of active channels, floodways, and estuaries to accommodate natural river and estuarine fluvial processes to protect all <i>O. mykiss</i> life history stages, including adult and juvenile migration, spawning, incubation and rearing habitats.
Upslope/Upstream Activities	Develop and implement an estuary restoration and management plan	Develop and implement restoration and management plans for the relevant estuary. To the maximum extent feasible, a plan should include restoring the physical configuration, size and diversity of the wetland habitats, eliminating exotic species, controlling artificial breaching of the sand bar, and establishing an effective buffer to restore estuarine functions and promote <i>O. mykiss</i> use (including rearing and acclimation) of the estuary.
	Review and modify applicable County and/or City Local Coastal Plans	Review applicable County and/or City Local Coastal Plans and modify to provide specific provisions, when applicable, for the protection of all <i>O. mykiss</i> life history stages, including adult and juvenile migration, spawning, incubation and rearing habitats.
	Review applicable Integrated Natural Resources Management Plans	Review the relevant Integrated Natural Resources Management Plan (INRMP) and modify, when applicable, to provide specific provisions for the protection and restoration of all <i>O. mykiss</i> life history stages, including adult and juvenile migration, spawning, incubation, and rearing habitats.
Urban Development	Develop, adopt, and implement urban land-use planning policies and standards	Develop, adopt and implement land-use planning policies and development standards that restrict further development in the floodplain/riparian corridor to protect all <i>O. mykiss</i> life history stages, including adult and juvenile migration, spawning, incubation and rearing, habitats.
	Retrofit storm drains in developed areas	Develop and implement plan to retrofit storm drains in urban areas to control sediments and other non-point pollutants in runoff from impervious surfaces before it enters natural watercourses to protect all <i>O. mykiss</i> life history stages, including adult and juvenile migration, spawning, incubation and rearing habitats.
	Develop and implement riparian restoration plan to replace artificial bank stabilization structures	Develop and implement riparian restoration plan throughout the mainstem and tributaries to replace artificial bank stabilization, structures wherever feasible, and provide an effective riparian buffer on either side of mainstem and tributaries, utilizing native, locally occurring species, to protect all <i>O. mykiss</i> life history stages, including adult and juvenile migration, spawning, incubation and

Threat Source	Recovery Action	Detailed Description
		rearing habitats.
Urban Effluents	Review California Regional Water Quality Control Boards Watershed Plans and modify Stormwater Permits	Review California Regional Water Quality Control Boards Regional Plans, and Stormwater Permits, and modify to include specific provisions for the protection of all <i>O. mykiss</i> life history stages, including adult and juvenile migration, spawning, incubation and rearing habitats.
	Review, assess and modify NPDES wastewater discharge permits	Review and assess National Pollution Elimination Discharge System (NPDES) wastewater discharge permits to determine effects of discharge on adult and juvenile <i>O. mykiss</i> life stages, including migration, spawning, and rearing habits. Modify discharge requirements, where necessary, to ensure discharge is adequate to protect all <i>O. mykiss</i> life history stages, including adult and juvenile migration, spawning, incubation and rearing habitats.
	Review, assess and modify residential and commercial wastewater septic treatment facilities	Review and assess residential and commercial wastewater septic treatment facilities to determine effects of discharge on all <i>O. mykiss</i> life stages, including migration, spawning, and rearing habits. Modify septic systems, where necessary, to ensure discharge is adequate to protect all <i>O. mykiss</i> life history stages, including adult and juvenile migration, spawning, incubation and rearing habitats.
Wildfires	Develop and implement an integrated wildland fire and hazardous fuels management plan	Develop and implement an integrated wildland fire and hazardous fuels management plan, including monitoring, remediation and adaptive management, to reduce potentially catastrophic wildland fire effects to steelhead and their habitat and preserve natural ecosystem processes (including sediment transport and deposition).

8.3 CONSERVATION HATCHERIES

One potential recovery strategy involves the use of conservation hatcheries to preserve imminently threatened populations, or to accelerate restoration of steelhead runs by temporarily supplementing natural production (CDFW and U.S. Fish and Wildlife Service 2010, CDFW 2004, CDFW and NMFS 2001). Potential sources of wild steelhead within the SCCC Recovery Planning Area include the facility operated at Sleepy Hollow on the Carmel River, Monterey County, and the land-locked wild steelhead population above Whale rock Reservoir on Old Creek, San Luis Obispo County.

While a conservation hatchery program² can complement the overall recovery effort, the role of such a program does not substitute for the extensive restoration of habitat function, value, and connectivity that is required to abate threats to SCCC DPS.

Conservation hatcheries can be used for a number of recovery related purposes, including: 1) providing a means to preserve local populations faced with immediate extirpation as a result of catastrophic events such as wildfires, toxic spills, dewatering of watercourses, *etc.*; 2) preserving the remaining genotypic and phenotypic characteristics that promote life history variability through captive broodstock, supplementation, and gene-bank programs to reduce short-term risk of extinction; 3) reintroduction of populations in restored watersheds; and 4) conducting research on SCCC DPS stocks relevant to the conservation of the species. (See the discussion of research issues in Chapter 13, South-Central California Steelhead Research, Monitoring and Adaptive Management.)

² A conservation hatchery is a program that conserves and propagates steelhead taken from the wild for conservation purposes, and returns the progeny to their native habitats to mature and reproduce naturally.

Issues that should be considered prior to implementing a conservation hatchery program include: 1) conditions under which rescue, reestablishment or supplementation could be used in wild steelhead recovery; 2) methods for rescue, re-establishment or supplementation, and; 3) protocols for evaluating the effectiveness of such conservation hatchery functions over time. Conservation programs must be guided by scientific research and management strategies to meet program objectives recovering threatened or endangered populations (Flagg and Nash 1999).

Genetic resources that represent the ecological and genetic diversity of the species can reside in hatchery fish as well as in wild fish (Waples 2010). As a consequence, NMFS has extended protection under the Endangered Species Act (ESA) to certain hatchery fish programs which preserve the genetic legacy of the listed species and are managed as refugia populations (70 FR 37204, June 28, 2005).

8.3.1 Recovery Role of Conservation Hatcheries

The principal strategy of salmonid conservation and recovery is protection and restoration of healthy ecosystems upon which they naturally rely, consistent with the ESA's stated purpose to conserve "the ecosystems upon which endangered and threatened species depend" (ESA section 2(b)). However, recovery of depleted (or extirpated) populations depends on one or more recolonization events, a process that operates on an unpredictable timescale. Likewise, the viability of a depressed population, characterized by small size, fragmented structure, and impacted genetics (*e.g.*, bottlenecks, inbreeding, outbreeding depression, *etc.*), may be so compromised that its response to restoration or increased availability of habitat is not sufficient to prevent extirpation populations from individual watersheds. (Araki *et al.* 2009, 2008, 2007a 2007b, Berejikian *et al.* 2011, 2009, 2008, 2005, Kuligowski *et al.* 2005, Hayes *et al.* 2004). Either

case may require management intervention to prevent immediate extirpation in order to attain self-sufficiency and sustainability in the wild.

There is considerable uncertainty regarding the ability of artificial propagation to increase population abundance over the long-term, and it cannot be assumed that artificial augmentation will reduce extinction risk. The artificial advantage given to hatchery fish during early life stages can result in a higher rate of return over that of natural fish escapement, and result in increasing hatchery fish representation in the natural population over time. There is a risk to the long-term viability of a population when depending on artificial augmentation to maintain and/or increase population abundance. Conservation hatcheries must therefore monitor the effects of the program on the natural population using criteria which would trigger modification to or cessation of the conservation program (Chilcote 2011, Paquet *et al.* 2011, Tatara *et al.* 2011a, 2011b, Fraser 2008, Myers *et al.* 2004, Ford 2002).

Conservation hatchery programs employing best management practices can reduce the likelihood of extinction by contributing to one or more of the viable salmonid population (VSP) parameters at the population and evolutionarily significant unit (ESU) or distinct population segment (DPS) levels (McElhany *et al.* 2000):

Abundance. Conservation hatchery fish may reduce extinction risk by increasing the total abundance of fish in a population in the short term, providing sufficient numbers to dampen deterministic density effects, environmental variation, genetic processes, demographic stochasticity, ecological feedback, and catastrophes.

Growth Rate. Conservation hatchery fish potentially increase the total abundance of successful natural spawners, thereby increasing productivity in the collective contribution of natural-origin and hatchery-origin spawners to productivity in the natural environment.

Spatial Structure. Small populations are at risk of local and regional extirpations because of ongoing habitat loss and fragmentation, as well as dysfunctional expression of species behavior which can undermine its sustainability. The introduction of conservation hatchery fish into suitable unoccupied habitat or for supplementing sparsely populated habitat concomitant with restoration projects that increase interconnected natural habitat may reestablish natural spatial population structure.

Diversity. To conserve the adaptive diversity of salmonid populations, the selective pressures which drove their evolution and the natural processes which select for population fitness should be allowed to continue. Conservation hatcheries can conserve valuable genes and genotypes, if properly managed to minimize ecological and domestication effects on natural populations, conserve and maximize genetic variability and life history diversity within and among stocks.

A conservation hatchery would provide an appropriate platform for undertaking appropriate research of the topics outlined above and could provide effective guidance in a conservation hatchery program to protect the currently depressed stocks and recover steelhead populations in the SCCCS Recovery Planning Area.

8.3.2 Basic Elements of a Conservation Hatchery Program

A conservation hatchery program must be:

- 1) Guided by a Hatchery and Genetic Management Plan, based on the best available scientific knowledge, and/or testable assumptions when information is lacking;

- 2) Consistent with the overall strategy, goals, objectives, and specific provisions of the Recovery Plan;

3) Based on an adaptive management, iterative process aimed at reducing uncertainty through monitoring and re-evaluation;

4) Supported by a monitoring component to:

- a) Evaluate the short- and long-term goals and objectives of the program,
- b) Determine if and when management protocols need revision,
- c) Determine when the program should adapt to evolving recovery needs, and
- d) Determine when the conservation hatchery program is no longer needed.

5) Supported by a research program to investigate issues such as:

- a) Fish culture problems that arise within the program,
- b) Fish response to habitat, environmental challenges, pathogens, *etc.*,
- c) Factors which contribute to reduced fitness and reproductive success of hatchery fish in the natural environment, and
- d) Behavioral changes of conservation hatchery reared fish released into their natal waters that may lead to changes in the expression of different life history strategies (*e.g.*, anadromous or freshwater resident forms).

6) Contain criteria and a strategy for terminating the conservation hatchery program and re-directing resources to the rehabilitation of watershed processes and sustainable management of fish habitat.

8.3.3 Considerations for Establishing a Conservation Hatchery Program

An important consideration within the overall planning for recovery of threatened steelhead involves knowing when and where to start a conservation hatchery program (Flagg and Nash 1999).

The appropriate use for a conservation hatchery should be guided by several considerations: 1) the biological significance of the population; 2) genetic diversity; 3) population viability; and 4) the potential loss of populations exhibiting any of the first three characteristics. Each of these is described below. Additional considerations such as the location of a facility supported by a reliable water supply, and whether to use a regional facility versus small, local, and perhaps temporary facilities are also important.

Biological Significance of the South-Central Coast Steelhead populations. The biological significance of a population is expressed in the innate genetic and phenotypic characteristics, and other novel biological and ecological attributes (particularly attributes not observed in other conspecific populations). With regard to the threatened SCCCS DPS, the characterization of the historical steelhead population developed by the TRT provides evidence that certain watershed-specific populations possess a high likelihood of genetic and phenotypic characteristics favoring survival in a spatially and temporally highly-variable environment. The inland populations (*e.g.*, Salinas, Arroyo Seco, Upper Salinas, Pajaro, Carmel, Arroyo Grande) extend over a broad and geographically diverse area, and are likely able to withstand environmental stochasticity and possess ecologically significant attributes not found in most other steelhead DPS populations.

Genetic Diversity. The amount of genetic diversity among individuals provides the foundation for a population to adapt to fluctuating environmental conditions, and contributes to their ability to adapt in response

to longer-term changes (*i.e.*, such as climate changes). Generally, high genetic diversity favors growth and survival of individual populations. Genetic diversity of a population can be estimated quantitatively based on parameters, such as effective population size (N_e). The abundance of a population that falls below a specified N_e may be at risk of losing the necessary amount of genetic diversity which places the population at greater risk, particularly in stochastic environments. General guidelines or numerical values for N_e are specified in the literature for maintaining minimum N_e for individual populations (Meffe and Caarrol 1997, Nielsen 1995, Glidden and Goudet 1994, Chesser *et al.* 1993, Crow and Kimura 1970), but may require further research specifically for populations of SCCCS DPS.

Population Viability. Whether a population is likely to be viable is another key consideration in determining the necessity of a conservation hatchery. In particular, information about population size, population growth rate, spatial structure, and diversity provide an indication of the sort of extinction risk a species faces. Generally, small populations have a higher risk of extinction than larger populations. With regard to the threatened SCCCS DPS, evidence indicates the populations are at high risk of extinction and are not currently viable.

Potential Population Loss. Finally, a population exhibiting any of the characteristics noted above that is threatened with imminent extirpation as a result of anthropogenic activities, natural catastrophic events such as wildfire or massive sedimentation, or a combination of the two, may be preserved by the temporary placement of representatives of such a population in a conservation hatchery, or other secure location.

See also, CDFW (2004) Recovery Strategy for Coho Salmon, Appendix H for an example of guidelines for establishing a conservation hatchery program.

8.4 ESTIMATED TIME TO RECOVERY AND DELISTING

NMFS's interim recovery planning guidance (2010a) recommends Recovery Plans "indicate the anticipated year that recovery would be achieved. Estimates should be carried through to the date of full recovery, *i.e.*, when recovery criteria could be met. There may be extreme cases in which estimating a date and cost to recovery is not possible due to uncertainty in what actions will need to be taken to recover the species." In those circumstances "an order of magnitude for cost and some indication of time in terms of decades, should be provided if at all possible."

Estimates of the time to recovery entails three basic elements: time to complete all major recovery actions + time for habitat to respond + time for the listed species to respond to recovery actions:

Regarding the time to complete all major recovery actions, this component should reflect:

- the longest time any recovery action would take to complete, assuming that all recovery actions began more or less immediately (or within ten years) of completion of the Recovery Plan; and
- sufficient funding to complete recovery actions.

Regarding the time for habitat to respond to recovery actions, this component should reflect:

- the longest time the habitat recovery would take; and
- the variation in the extent of needed habitat restoration (extremely degraded habitat could have longer restoration estimates).

Regarding the time for the species to respond to recovery actions, this component should reflect:

- the number of generations of demographic targets which must be met to delist; and
- the length of a complete ocean multi-decadal cycle, (or 60 years).

The precision of any estimate of time to recover and delist a species is necessarily governed by the specificity these components can be estimated.

Completion of a majority of the recovery actions is estimated to vary from five to ten years, though some of the larger, more complicated recovery actions (such as the physical or operational modification of larger dams) may take several decades. The recovery of habitat could vary depending on the type of habitat (*e.g.*, migration, freshwater spawning and rearing, or estuarine habitat), with some migration and estuarine habitats taking less time, and some spawning and rearing habitats taking more time to respond to recovery actions. As with the completion of recovery actions, it is estimated these time frames would vary in a majority of cases to from 5 to 15 years, though the response of some habitats may take longer, depending on severity of damage, as well as rainfall and runoff patterns. The time for the species to respond to recovery actions is the most challenging component to estimate for a variety of reasons including; the dependency of anadromous runs and spawning and rearing success upon rainfall and runoff patterns. These patterns can be cyclic, and may also be significantly influenced by projected climate changes, and uncertainties regarding aspects of the demographics of SCCCS steelhead (*e.g.*, rate of dispersal between populations, rate of switching between resident and anadromous life cycle strategies).

Given the above estimates, and the need to meet the DPS recovery run size criterion during poor ocean conditions (measured over a multi-decadal cycle of 60 years), the time to recovery can be provisionally estimated to vary from 80

to 100 years. A modification of the provisional population or SCCCS DPS viability criteria resulting in smaller run-sizes, or the number or distribution of recovered populations could shorten the time to recovery. Delays in the completion of recovery actions, time for habitats to respond to recovery actions, or the species' to respond to recovery actions would extend the time to recovery.

9. Interior Coast Range Biogeographic Population Group

“Assessment at the group level indicates a priority for securing inland populations in southern Coast Ranges and Transverse Ranges, and a need to maintain not just the fluvial-anadromous life-history form, but also lagoon-anadromous and freshwater-resident forms in each population.”

NOAA Fisheries Technical Recovery Team
Viability Criteria for South-Central and Southern California, 2007

9.1 LOCATION AND PHYSICAL CHARACTERISTICS

The Interior Coast Range BPG region is the largest of the four BPG regions in SCCC Recovery Planning Area and includes the east-facing (interior) slopes of the Central Coast Ranges (Santa Lucia Mountains and Santa Cruz Mountains) and the west-facing slopes of the Inner Coast Range (Diablo, Gabilan, Caliente, and Temblor ranges) (Figure 9-1). This region extends 180 miles across the entire length of (north-to-south) the SCCC Recovery Planning Area and includes portions of Santa Clara, San Benito, Monterey, and San Luis Obispo counties. This BPG region consists of two major watersheds, the Pajaro River and Salinas River, which flow into the Pacific Ocean at Monterey Bay. The Pajaro River watershed includes the Salsipuedes, Corralitos, Casserly, San Benito River, Uvas, Pacheco and Llagas sub-watersheds. The Salinas River watershed is the largest coastal watershed contained entirely within California, covering over 2.8 million acres

(4,426 square miles) and contains two major sub-basins: the Lower Salinas sub-basin, which includes the Gabilan Creek and Arroyo Seco watersheds, and the Upper Salinas sub-basin, which includes the San Antonio River and Nacimiento River watersheds (Hunt & Associates 2008a, Kier Associates and National Marine Fisheries Service 2008a, 2008b).



Pajaro River

Tectonic activity associated with the northwest-trending San Andreas Fault has created a parallel series of northwest-

southeast trending basins and ranges in this part of California. The mainstem of the Salinas River runs through the center of most of this BPG region and two major tributaries, the San Antonio and Nacimiento rivers are unusual in that they flow southward for most of their length before their confluence with the Salinas River, which flows northwest (Figure 9-1).



Salinas River



San Antonio River

Average annual precipitation in this region is relatively low and shows high spatial variability. In general, the higher elevations get more moisture, but because of the “rain shadow” effect created by the coastal slope of the Central Coast Range, the eastern half

of the Interior Coast Range BPG receives significantly less precipitation than the western half. The higher elevations of the western portion of Pajaro River watershed extend into the redwood coniferous forests of the Santa Cruz Mountains and receive significantly more rainfall than do other portions of the Interior Coast Range BPG. As noted in Chapter 2, the San Benito River flows on the east side of the Gabilan Range, and is considerably drier, with sparse shading, and limited potential to provide over-summering habitat for rearing juvenile steelhead.



Uvas Creek – Pajaro River Tributary

Although the highly dissected terrain contributes to a very large total stream length in this region (7,773 miles), the majority of drainages naturally exhibit seasonal surface flow or have extensive intermittent reaches because of highly variable patterns of precipitation and geology (Hunt & Associates 2008a, Kier Associates and National Marine Fisheries Service 2008a, 2008b).

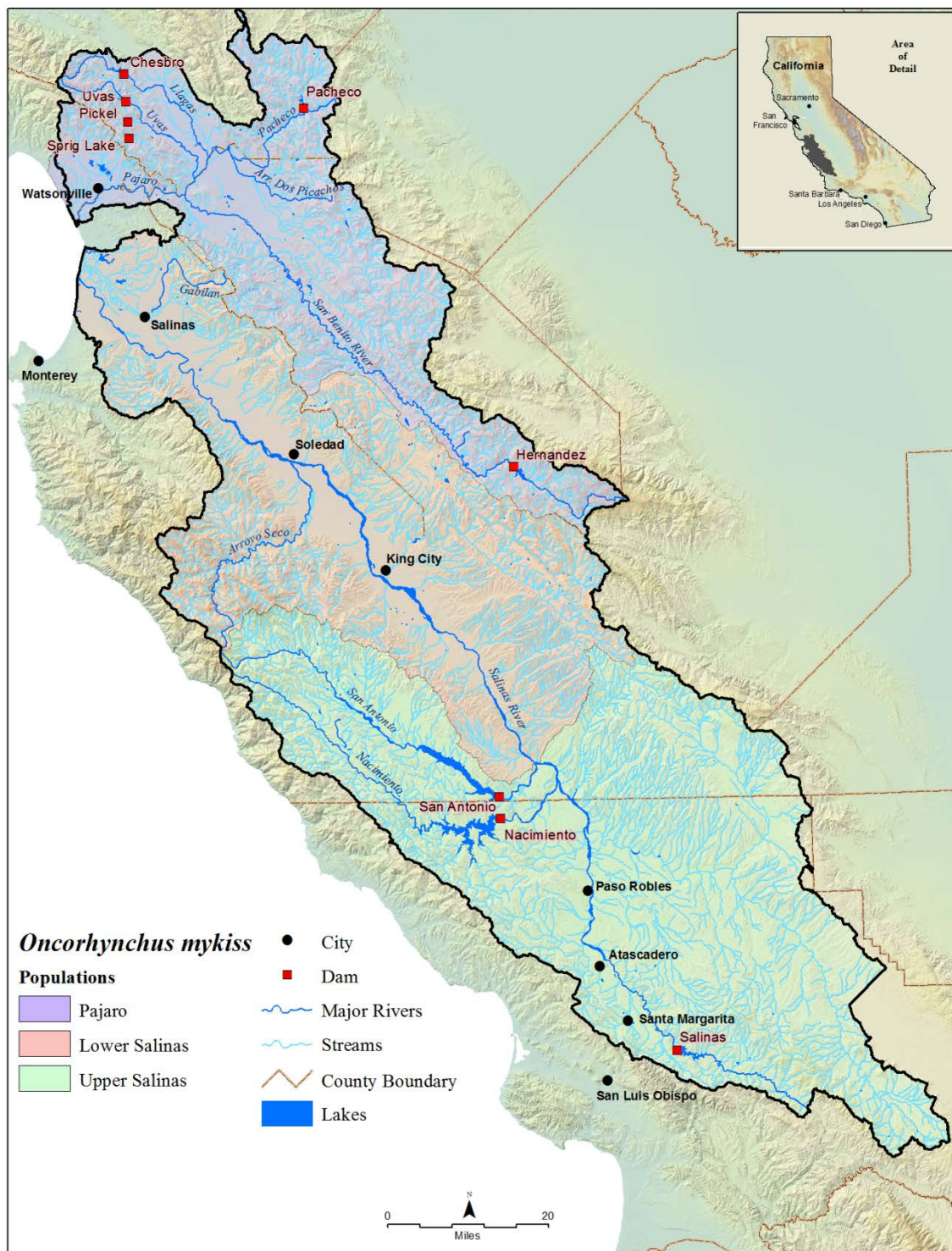


Figure 9-1. The Interior Coast Range BGP region. Seven populations/watersheds were analyzed in this region: two in the Pajaro River watershed (mainstem Pajaro River and Uvas Creek); three in the Lower Salinas River watershed (mainstem Salinas, Gabilan Creek, Arroyo Seco), and two in the Upper Salinas River watershed (San Antonio River and Nacimiento River, including the Salinas mainstem).

9.2 LAND USE

Table 9-1 summarizes land use and population density in the Interior Coast Range BPG region. Although human population density is relatively low for the region as a whole (averaging about 100 persons/square mile), population centers such as Atascadero, Paso Robles, and Salinas are growing rapidly and are surrounded by large tracts of semi-developed rural land. Most of the land in the Pajaro River watershed, along the mainstem of the Salinas River (*i.e.*, the Salinas Valley), and throughout the eastern half of the BPG region, is privately owned. However, non-governmental organizations such as The Nature Conservancy, the Land Trust of Santa Cruz County, the Big Sur Land Trust, and the Peninsula Open Space Trust have acquired significant lands within these watersheds. Public ownership of land is concentrated in the Los Padres National Forest and military reservations, such as Fort Hunter-Liggett and Camp Roberts, located in the western portions of this BPG region. Additionally, several rivers have been evaluated for consideration as federally-designated Wild and Scenic Rivers, including Arroyo Seco and Tassajara Creek (tributaries to the Salinas River within the Los Padres National Forest).



Arroyo Seco –Salinas River Tributary

Agriculture (row crop, orchard cultivation, livestock ranching, and increasingly vineyards within the Salinas River watershed), are important land uses that directly or indirectly affect watershed processes throughout this BPG region. A major consequence of agricultural activity in this region is reservoir development (Hunt & Associates 2008a, Kier Associates and National Marine Fisheries Service 2008a, 2008b; see also, Central Coast Salmon Enhancement 2008, Grossinger *et al.* 2008, U.S. Army 2007, Harris *et al.* 2006, Upper Salinas-Las Tablas Resource Conservation District 2004, Newman *et al.* 2003, Watson *et al.* 2000, California Regional Water Quality Control Board 1999, Stephenson and Calcarone 1999, California Department of Water Resources 1978). See Figure 9-2 for the pattern of federal and non-federal land ownership within the Pajaro River watershed; and Figure 9-3 for the pattern of federal and non-federal landownership within the Salina River watershed.



Agriculture - Confluence of Arroyo Seco and Salinas River

There are at least 37 dams in this region that are large enough to be regulated by the California Department of Water Resources and/or Department of Defense (Figure 9-1 shows nine of the most significant dams, (though Sprig and Pickel Dams no longer

impound water or block fish passage). These dams are owned and operated by, state, public utility, local government, or private interests for irrigation, flood control and stormwater management, recreation, municipal water supply, hydroelectric power generation, fire protection, farm ponds, or a combination of these purposes (California Department of Fish and Wildlife 2011b, California Department of Water Resources 1988).



San Antonio Dam

The largest reservoirs in this region, San Antonio Lake (on the San Antonio River), Lake Nacimiento (on the Nacimiento River), and Santa Margarita Lake (on the Upper Salinas River mainstem), receive extensive recreational use. The larger dams such as Uvas, San Antonio, Nacimiento, and Salinas do not provide upstream fish passage, though may inadvertently allow downstream fish migration from areas above the reservoirs (which act as a refugia for non-native warm water species). Additionally, there is a large seasonal dam and diversion structure on the lower Salinas River which is designed to impound and distribute spring, summer, and early fall

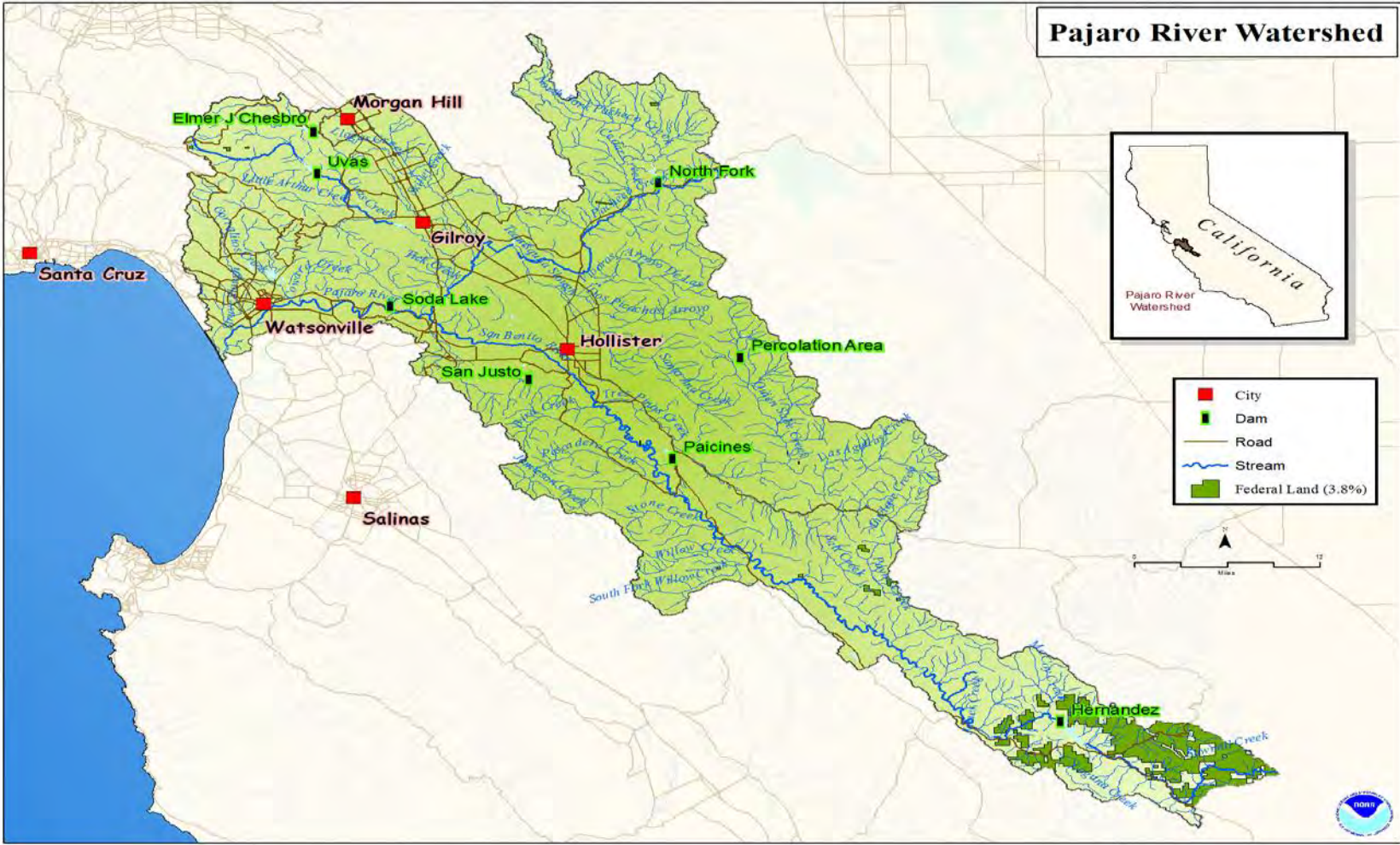
releases from the upstream reservoirs to provide surface water deliveries for nearby agriculture; these surface water diversions are intended to offset groundwater pumping and therefore reduce saltwater intrusion into the coastal groundwater basin. The operation of this facility is governed by a Biological Opinion issued by the National Marine Fisheries Service which describes the standards, criteria, and timing for that are necessary for the completion of the steelhead's life-cycle within the Salinas watershed (NMFS 2007c). Several of the smaller dams such as Sprig and Pickel have been modified to allow fish passage: in the case of Sprig Dam, it is no longer in operation and has been permanently drained, with an open portal at its base; Pickel Dam has an open port at its base as well as a fish ladder.



Rock Quarry Operation - Salinas River

Instream gravel mining operations are also significant land uses in both the Pajaro and Salinas River watershed (Hunt & Associates 2008a, Kier Associates and National Marine Fisheries Service 2008a, 2008b).

Figure 9-2. Federal and Non-Federal Land Ownership within the Pajaro River Watershed.



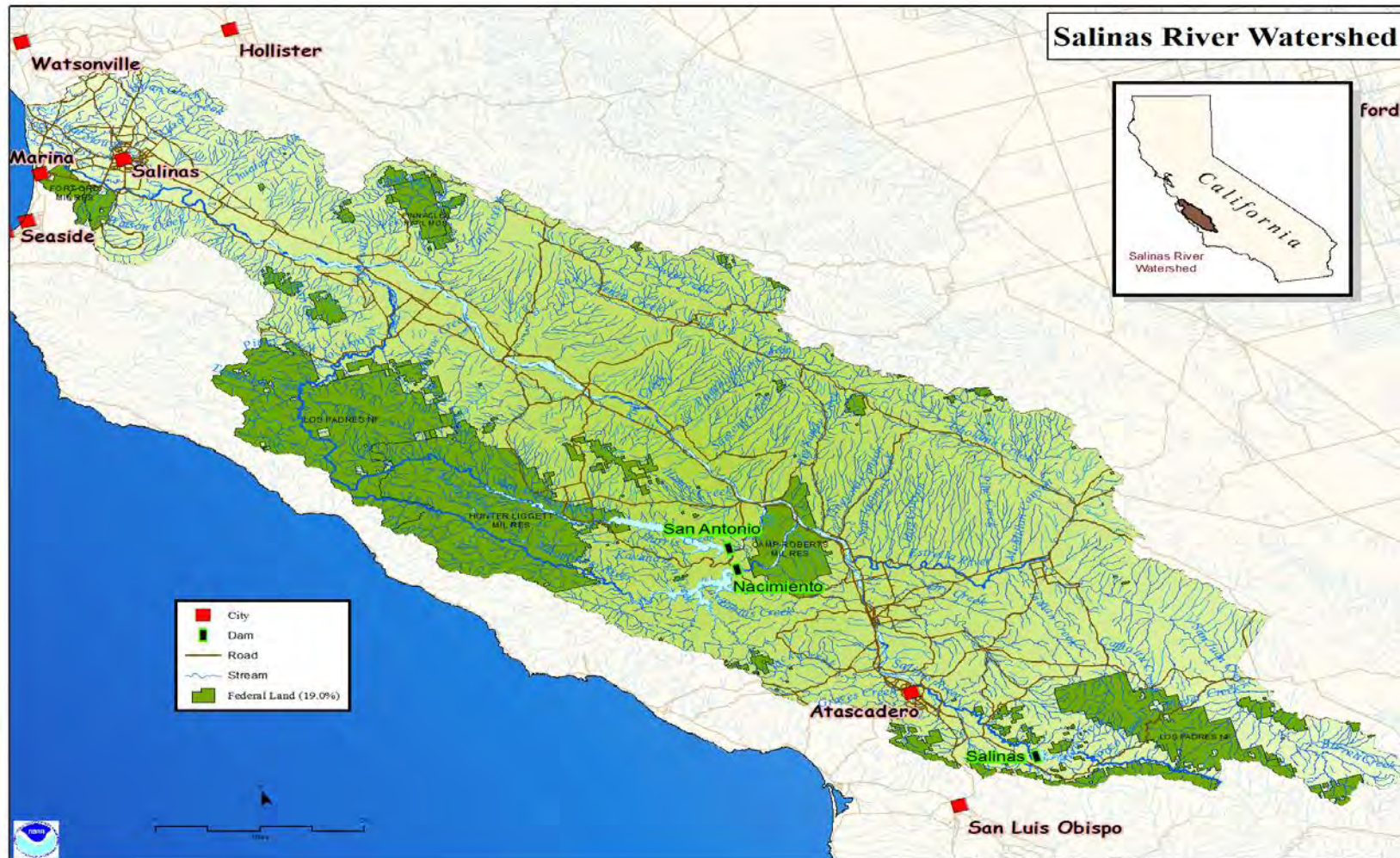


Figure 9-3. Federal and Non-Federal Land Ownership within the Salinas River Watershed.

9.3 Current Watershed Conditions

Watershed conditions were assessed for the mainstems of the two major rivers and for five sub-watersheds in the Interior Coast Range BPG chosen from those identified by the TRT, with the focus on conditions most directly relevant to steelhead. The mainstem and major tributaries of most of the drainages in this BPG region offer fair to poor habitat conditions for anadromous *O. mykiss*. Habitat conditions were rated as “Fair” in the Uvas Creek, Arroyo Seco, and Nacimiento River watersheds, and “Poor” in the Pajaro River, Salinas River, and San Antonio River watersheds (Hunt & Associates 2008a, Kier Associates and National Marine Fisheries Service 2008a, 2008b; see also, Casagrande 2011, 2010b, 2003, 2001, Casagrande and Watson 2006, Casagrande and Hager 2003, Central Coast Salmon Enhancement 2008, Upper Salinas-Las Tablas Resource Conservation District 2004, Harris *et al.* 2006, Hager Environmental Science 2001, Hager 2001, Stephenson and Calcarone 1999, Harvey & Stanley Associates 1983, Londquist 2001, Santa Clara Valley Water District 2006, 2007, San Benito County Water District 2006, Smith 2007a, United States Army 2007). Habitat quality in Uvas Creek generally improves downstream, with lower turbidity, improved substrate quality, and invertebrate production associated with winter flows contributed by downstream unregulated tributaries and the distance from Uvas Dam (Casagrande 2010a). However, the Gabilan Creek watershed is adversely impacted with fine sediment and water diversions, and upstream passage is heavily restricted by downstream fish passage barriers (Casagrande 2010b).



Pajaro River Valley- Agricultural Development

Each of the watersheds included in this BPG are subject to one or more instream, riparian, or upland land use conditions that pose significant threats to steelhead. In general, habitat quality declines in a downstream direction through each of these watersheds. The upper watersheds tend to be in relatively good condition, and the mainstems tend to be in fair to very poor condition. The major concern in this BPG region is that the mainstems of the two primary drainages, the Pajaro and Salinas rivers, are severely impaired by intensive anthropogenic activities related to agriculture, and residential development and associated water development and management (see discussion below). Additionally, historic logging in the upper watershed of the Pajaro River has created ongoing legacy effects as a result of the removal of old growth forests, and associated roads. This is being addressed through a variety of program sponsored by the County of Santa Cruz, including Integrated Watershed Restoration Program for Santa Cruz County. The County also has a Large Woody Material Program, though this does not specifically legacy effects.

The mainstems of these rivers provide the conduits that connect the ocean, estuary, and upper watershed habitats needed by anadromous *O. mykiss* to complete their life-cycle.



Salinas River Valley – Residential Development

In other instances, major tributary watersheds, such as Arroyo Seco provide excellent spawning and rearing habitat for steelhead, though sections have ephemeral flows, particularly in the lower reaches affected by irrigation for agricultural development. Additionally, portions of the upper reaches of the San Antonio and Nacimiento rivers, provide generally seasonal habitat for salmonids, but receive low ratings because they are highly constrained by passage barriers along their lower reaches including dams and/or seasonally dry reaches (e.g., in the Salinas River). Dams and dam operations, particularly in the upper tributaries to the Pajaro and Salinas River systems have had a number of significant adverse effects on hydrologic processes which are essential to creating and maintaining suitable steelhead habitats. These facilities have altered the timing, duration and magnitude of flows which are not only essential to provide migration opportunities for both adult and juvenile steelhead between the ocean and upstream spawning and rearing habitats, but also in providing appropriate sized sediment necessary for spawning and maintaining ecologically functioning riparian habitats. As noted above,

reservoirs associated with these dams also act as refugia for non-native warm water species.

Agricultural activities (including agricultural effluents) have also significantly impacted steelhead habitats through encroachment into the riparian corridor which has reduced channel complexity, reduced groundwater level through extensive water extraction for irrigation (e.g., in the lower Pajaro and Salinas Rivers), and degraded water quality through the elevation of fine sediments and the application of agricultural pesticides and fertilizers. Instream gravel mining operations in both the Pajaro and Salinas River watersheds have also contributed to degraded habitat conditions, particularly mainstem habitats. Gravel mining increases turbidity, reduces habitat complexity, and impedes sediment transport.



Pajaro River Estuary

Estuarine habitat loss (including both areal extent and habitat functions) is also a significant threat source to anadromous *O. mykiss* populations in the Interior Coast Range BPG. Despite the large geographic size of this BPG region, its major watersheds share a single estuarine complex that has been substantially altered and reduced by a variety of agricultural and urban developments. Today, the mouths of the Pajaro River and the Salinas River at the Pacific Ocean are separated from each other by less than 10 miles. Historically, the lower reaches of these drainages meandered across a broad coastal plain to create a single estuarine

complex that extended from Watsonville in the north to Marina in the south. Less than 50% of the Pajaro River estuary remains extant and the Salinas River estuary has been reduced in size by over 91%. Both the Pajaro and Salinas River Estuaries presently provide potential rearing habitat for juvenile steelhead in the wind-mixed western portion of the Salinas River Estuary, and normally tidally influenced downstream portion of the Pajaro River Estuary (Smith 2013, 2007a, 1992). Estuaries can provide favorable rearing habitats for juvenile *O. mykiss*, and have been shown in some cases to provide a disproportionate number of the returning anadromous adult *O. mykiss* in some systems (Hayes *et al.* 2008, Bond 2006). However, rearing young-of-the-year or other smaller juveniles do not have ready access to these estuaries because of the great distances between the estuaries and the upstream spawning areas (40+ miles in the Arroyo Seco on the Salinas River) and the low or interrupted flows in the lower main stems of the Salinas and Pajaro Rivers. Nevertheless, severe estuarine losses and decline of estuarine functions can affect anadromous *O. mykiss* populations in widely separated tributaries of the Salinas River, such as Arroyo Seco and the San Antonio and Nacimiento Rivers. Research on these estuaries, in particular steelhead use of the estuary for rearing, would increase the understanding of the role of estuaries in the life history of these populations, and facilitate the management of the estuaries (Hunt & Associates 2008a, Kier Associates and National Marine Fisheries Service 2008a, 2008b, Hagar 2005a, 2005b, Casagrande 2003, Gilchrist 1997).



Salinas River Estuary – Old Salinas River Channel

Fire frequency in the Interior Coast Range BPG region is relatively low compared to other BPGs (*e.g.*, the Big Sur Coast BPG to the south). Wildland fires are not currently a significant threat source for anadromous *O. mykiss* in the Pajaro River, Gabilan Creek, and lower Salinas River watersheds. However, the Summit Fire in 2008 within the Pajaro watershed did burn a significant portion of the Corralitos, Browns Valley, and the upper Uvas Creek sub-watersheds within the Pajaro River system. Additionally, wildfires pose a moderate to severe threat in the Arroyo Seco and upper Salinas River drainages, where 15 percent and 27 percent of the watershed has burned within the past 25 years, respectively. Increased road density allows greater access to many parts of these watersheds, and increased population density in fire-prone areas has increased fire frequency. Increased fire frequency can increase slope erosion and sediment deposition into streams, resulting in long-term changes to substrate composition and embeddedness, water quality (*e.g.*, turbidity), and water temperature (loss of riparian canopy cover).

Despite widespread and varied habitat degradation to the coastal and middle mainstems of all these watersheds, native non-anadromous *O. mykiss* populations still inhabit the relatively high-quality habitats that persist upstream of the dams in this region, and low numbers of anadromous *O. mykiss* attempt to enter and spawn in each of the watersheds of the Interior Coast Range BPG when flow conditions are suitable.

Table 9-1. Physical and Land Use Characteristics of Watersheds in the Interior Coast Range BPG. Sub-watersheds are in parentheses).

PHYSICAL CHARACTERISTICS					LAND USE				
WATERSHEDS (north to south)	Area (acres) ¹	Area (sq. Miles) ¹	Stream Length ² (miles)	Ave. Ann. Rainfall ³ (inches)	Total Human Population ⁴	Public Ownership*	Urban Area ⁵	Agriculture/ Barren ⁵	Open Space ⁵
Pajaro River	838,776	1,311	1,843	16.9	235,807	7%	4%	14%	83%
Lower Salinas Basin	1,255,902	1,962	2,598	16.5	286,853	14%	3%	19%	78%
(Gabilan Creek)	(99,929)	(156)	(247)	(18.9)	(154,907)	(0%)	---	---	---
(Arroyo Seco)	(196,430)	(307)	(477)	(18.5)	(920)	(58%)	---	---	---
Upper Salinas Basin	1,576,869	2,464	3,332	16.4	95,399	24%	1%	4%	94%
(San Antonio River and Nacimiento River combined)	(456,758)	(714)	(1,030)	(17.4)	(4,598)	(55%)	---	---	---
TOTAL or AVERAGE	3,671,547**	5,737**	7,773**	17.4	778,484**	15%**	3%	12%	85%

¹ From: CDFFP CalWater 2.2 Watershed delineation, 1999 (www.ca.nrcs.usda.gov/features/calwater/)

² From: CDFG 1:1,000,000 Routed stream network, 2003 (www.calfish.org/)

³ From: USGS Hydrologic landscape regions of the U.S., 2003 (1 km grid cells)

⁴ From: CDFFP Census 2010 block data (migrated), Cal Fire FRAP (<http://frap.cdf.ca.gov/data/frapgisdata/select.asp>)

⁵ From: CDFFP Multi-source land cover data (v02_2), 2002 (100 m grid cells) (<http://frap.cdf.ca.gov/data/frapgisdata/select.asp>)

* Includes National Forest Lands and Military Reservations; does not include State or County Parks (from: <http://old.casil.ucdavis.edu/casil/gis.ca.gov/teale/govtowna/>)

** Total or average for Pajaro River watershed (including Uvas Creek sub-watershed), Lower Salinas Basin (including Gabilan Creek and Arroyo Seco sub-watersheds), and Upper Salinas Basin (including San Antonio River and Nacimiento River sub-watersheds)

9.4 THREATS AND THREAT SOURCES

Information identified in the CAP Workbooks on habitat and land-use indicators for the Interior Coast Range BPG was supplemented by additional information developed since the preparation of the CAP Workbooks and incorporated into the threat assessment. Varying numbers and intensities of habitat impairments (sources of threats) were identified in the CAP Workbooks analyses for the Interior Coast Range BPG, ranging from seven sources in the Nacimiento River and San Antonio River watersheds to 16 in the Salinas River mainstem; additional information developed since the preparation of the CAP Workbooks has also been incorporated into the threat assessment. The level of threat severity is generally very high in all watersheds in this BPG including major tributaries such as Uvas and Gabilan Creeks and along the mainstem Pajaro and Salinas Rivers (Hunt & Associates 2008a, Kier Associates and National Marine Fisheries Service 2008a, 2008b; see also, Smith 2013, 2007a, 2007b, 1982, California Department of Fish and Wildlife 2011b, Casagrande 2013, 2011, 2003, 2001, Central Coast Salmon Enhancement 2008, Casagrande and Watson 2006, Casagrande and Hager 2003, Upper Salinas-Las Tables Resource Conservation District 2004, Hager 2001, Hager Environmental Science 2006, 2005a, 2005b, 2003, 2001, Monterey County Water Resources Agency 2005, San Benito County Water District 2006, Santa Clara Valley Water District 2006, Londquist 2001, Watson *et al.* 2000, Stephenson and Calcarone 1999, Sundermeyer 1999, Harvey & Stanley 1983).

Ten anthropogenic activities ranked as the top five sources of stress to anadromous *O. mykiss* viability in this BPG (Table 9-2). These sources are not mutually exclusive and can be grouped into the following four general threat categories: 1) barriers to upstream and downstream migration (roads, dams, groundwater extraction,

sand and gravel mining); 2) agricultural conversion of floodplain habitats; 3) recreational facilities and activities, and 4) water management activities, including dam operations, diversions, and groundwater extractions (Hunt & Associates 2008a, Kier Associates and National Marine Fisheries Service 2008a, 2008b).

As noted above, historic logging in the upper watershed of the Pajaro River has created on-going legacy effects as a result of the removal of old growth forests, and associated roads. Other watershed developments have increased erosion and sedimentation, particularly in the lower mainstem of the Pajaro River and Salinas Rivers, and within some tributaries, has contributed to habitat degradation, particularly of spawning and rearing habitats (see for example, Monterey Bay National Marine Sanctuary Advisory Council 2003).

Exotic fish species, including, but not limited to, striped bass (*Marone saxatilis*), has the potential to prey upon and compete with *O. mykiss* and require further monitoring and evaluation of their impacts on steelhead and steelhead habitat (Casagrande 2011). The spread of other exotic and invasive species, including plant species, also continues to increase with the increasing human population and related changes in land uses within the Interior Coast Range BPG; for example, Giant Reed (*Arundo donax*) in watersheds such as Salinas River has become more extensive and potentially invasive in other watersheds within the Interior Coast BPG. The early detection, rapid response to, and preferably prevention of, these introductions is an important component in any comprehensive steelhead recovery effort within the Interior Coast Range BPG.

The periodic artificial breaching of the sand bars at the mouths of the Pajaro and Salinas River is also a potential threat to rearing juvenile steelhead in these estuaries, and must be

managed in conjunction with upstream flow to ensure the rearing functions of these estuaries is maintained, and the migration of both adult and juvenile steelhead is not adversely affected (See NMFS 2009b).

See Figure 9-5 for an overview of the dams and other fish passage impediments within the SCCC DPS, but note that not all of the dams currently impede fish migration, either because they are seasonally operated to allow fish passage, or have fish passage facilities (*e.g.*, Sprig Lake and Pickel Dam within the Pajaro River watershed); also, the status of fish passage impediments is in constant flux, with old impediments being removed or modified, while new impediments may be installed, or discovered through updated inventories; a current list of priority fish passage impediments can be found on the California Department of Fish and Game website: <http://www.cafishpassageforum.org/>

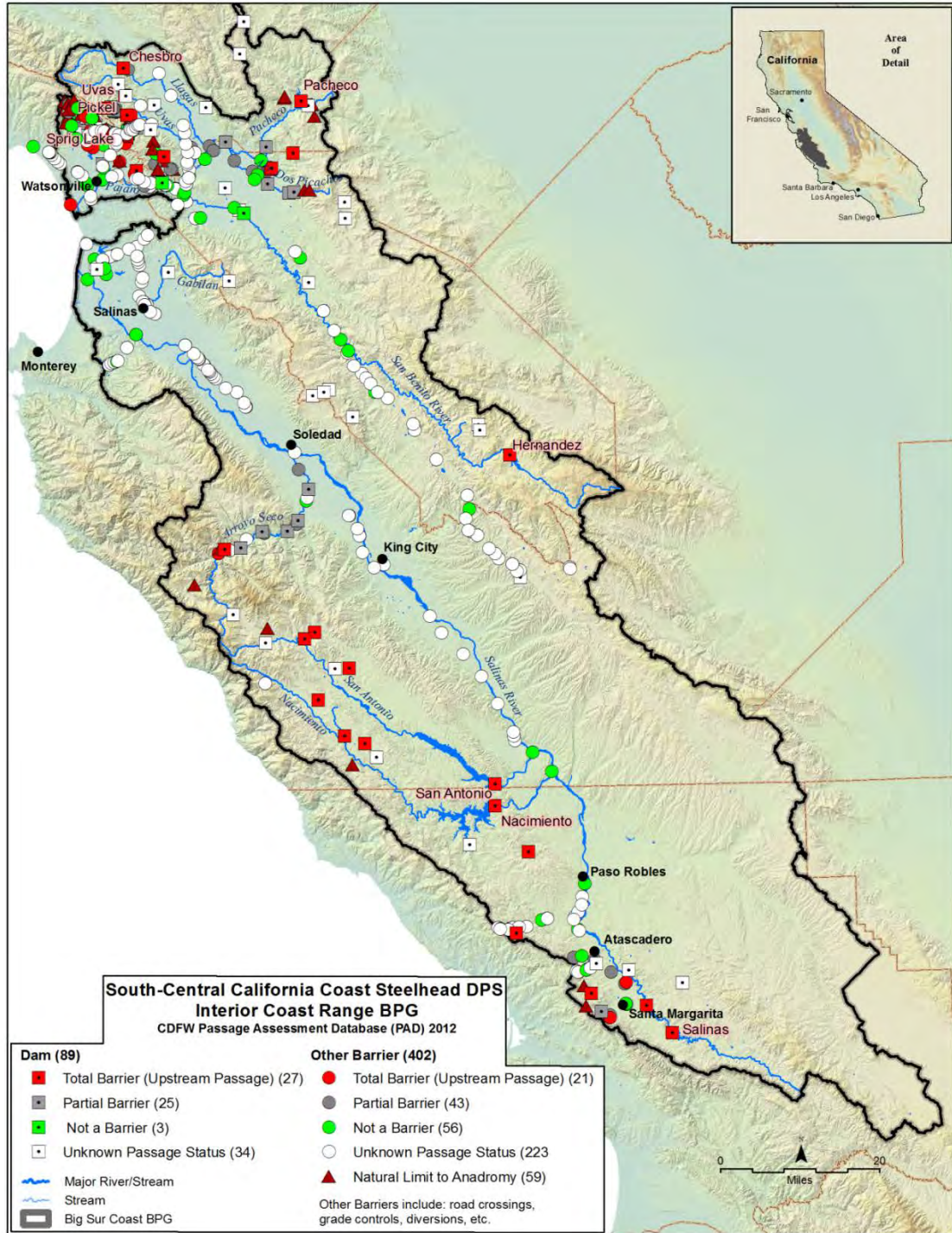


Figure 9-5. Major Fish Passage Impediments, Interior Coast Range BPG. Note: the status of fish passage barriers is in flux, with existing ones being removed or modified, while new ones may be installed, or discovered through updated inventories; a current list of priority fish passage impediments can be found on the California Department of Fish and Game website: <http://www.cafishpassageforum.org/>

Table 9-2. Threat source rankings in each component watershed in the Interior Coast Range BPG (see CAP Workbooks for details).

Interior Coast Range BPG Component Watersheds (north to south)							
THREAT* SOURCES	Uvas Creek	Pajaro River Mainstem	Salinas River Mainstem	Gabilan Creek	Arroyo Seco	San Antonio River	Nacimiento River
Dams and Surface Water Diversions	Red	Red	Red	Light Green	Yellow	Red	Red
Groundwater Extraction	Red	Red	Red	Red	Red	Dark Green	Dark Green
Agricultural Development	Red	Red	Red	Red	Red	Dark Green	Dark Green
Recreational Facilities	Dark Green	Light Green	Yellow	Dark Green	Dark Green	Light Green	Light Green
Levees and Channelization	Light Green	Red	Red	Red	Dark Green	Dark Green	Dark Green
Non-Native Species	Dark Green	Yellow	Yellow	Light Green	Yellow	Yellow	Yellow
Urban Development	Red	Red	Light Green	Yellow	Dark Green	Dark Green	Dark Green
Flood Control Maintenance	Light Green	Red	Red	Yellow	Dark Green	Dark Green	Dark Green
Agricultural Effluents	Red	Red	Red	Red	Light Green	Light Green	Light Green
Roads	Light Green	Light Green	Light Green	Light Green	Light Green	Light Green	Light Green
Culverts and Road Crossings (Passage Barriers)	Light Green	Light Green	Light Green	Red	Light Green	Dark Green	Dark Green

Key: Threat cell colors represent threat rating from CAP Workbook: Red = Very High threat; Yellow = High threat; Light green = Medium threat; Dark green = Low threat

*Wildfires were not identified during the CAP Workbook analyses as one of the top five threats in these watersheds, but wildfires within the headwaters of Gabilan Creek (Fremont Peak) in the northern Gabilan Range, as well as wildfires in the tributaries of the Salinas River could be a significant threat to these populations.

9.5 SUMMARY

Dams and water diversions (including groundwater extractions) on the major rivers of the Interior Coast Range BPG (Salinas and Pajaro Rivers) have had the most severe adverse impacts on steelhead populations, reducing and degrading mainstem habitats (including spawning and rearing habitats), cutting off access to upstream spawning and rearing habitats, and altering the magnitude, duration, and timing of flows necessary for immigration of adults and emigration of juveniles throughout the watersheds. Additionally, land-use practices in the Pajaro and Salinas Valleys, particularly conversion of the riparian corridor to agricultural and other land uses, and associated flood control practices including channelization and periodic clearance of the channel of native vegetation and other natural stream features have significantly impacted this important steelhead-bearing watershed. Numerous small fish passage barriers have also cumulatively impacted the Pajaro River system by preventing or prohibiting the natural rates of migration of fish (both adults and juvenile) between the ocean and estuary and upstream spawning and rearing habitats. Table 9-3 summarizes the critical recovery actions needed within the Core 1 populations of this BPG. Recovery Action Tables 9-4 through 9-6 provide additional specific recovery actions for the Interior Coast Range Population Group, and prioritizes those actions within each watershed.

Restoring conditions for steelhead passage, spawning, and/or rearing in these watersheds will require multiple, long-term measures related to water management and barrier removal or modification to allow effective fish passage. Promoting rain water harvesting and off-channel storage of winter “surplus” flows and other innovative water use practices in tributary streams (e.g., Uvas, Little Arthur, Bodfish, and Gabilan Creeks) may be effective alternative water management practices to address the impacts of existing water extractions

in smaller watersheds. Impediments to fish passage stemming from the construction and operation of dams and groundwater extractions (e.g., the mainstems and tributaries of the Pajaro River and the Salinas River), modification of channel morphology and adjacent riparian habitats for flood control, and other instream activities such as sand and gravel mining need to be further evaluated for this BPG. Additionally, the loss of estuarine functions caused by reduced freshwater inflow, filling, and pollution from point and non-point agricultural and other anthropogenic waste discharges need to be addressed further in this region.



Uvas Creek (Pajaro River) Fish Rescue Volunteer - 2012

The threats sources discussed in this section should be the focus of a variety of recovery actions to address specific stresses to anadromous *O. mykiss* viability. Spatial and temporal data acquired on specific indicators associated with threat sources or stresses, such as water temperature, pH, nutrients, etc., are generally inadequate to be the target of specific recovery actions. This type of data acquisition should be the subject of site-specific investigation in order to refine the primary recovery actions or to target additional recovery actions as part of any recovery strategy for the Interior Coast Range BPG.

Management of the steelhead populations of the Interior Coast Range BPG will require additional investigations of the population structure of the BPG; these studies should include, but not be limited to, the role of the various individual watersheds, and sub-watersheds, in the maintenance of the BPG as a whole, and how these individual populations contribute to the diversity of the BPG, and the role and use of the estuaries by steelhead, particularly rearing juveniles.

Recovery Action Tables 9-4 through 9-6 below describe and prioritize recovery actions for each sub-watershed in the Interior Coast Range BPG. These tables also provide provisional cost estimates for implementing such actions in five year increments, and where applicable extended out to 100 years, though many of the recovery actions can and should be achieved within a shorter period (Hunt & Associates 2008a 2008b, Kier Associates and National Marine Fisheries Service 2008a, 2008b).

Table 9-3. Critical recovery actions for Core 1 populations within the Interior Coast Range BPG.

POPULATION	CRITICAL RECOVERY ACTIONS
<p>Pajaro River</p>	<p>Implement operating criteria to ensure the pattern and magnitude of groundwater extractions and water releases from Uvas Dam and Pacheco Dam to provide the essential habitat functions to support the life history and habitat requirements of adult and juvenile steelhead. Physically modify passage impediments (e.g., Uvas Dam) to allow steelhead migration to upstream spawning and rearing habitats and passage of smolts and kelts downstream to the estuary and ocean, and restoration of spawning gravel recruitment to the lower mainstem (e.g., Uvas Creek). Manage instream mining (e.g., on the San Benito River) to minimize impacts to migration, spawning, and rearing habitat, and protect spawning and rearing habitat in major tributaries, including Uvas, Corralitos, Llagas, and Pacheco Creeks. Identify, protect, and where necessary, restore estuarine rearing habitats.</p>
	<p>Implement operating criteria to ensure the pattern and magnitude of groundwater extractions and water releases from Salinas Dam to provide the essential habitat functions to support the life history and habitat requirements of adult and juvenile steelhead. Physically modify all fish passage impediments, including the Salinas Dam, to allow steelhead natural rates of migration to upstream spawning and rearing habitats, and passage of smolts and kelts downstream to the estuary and ocean. Manage instream mining to minimize impacts to migration, spawning, and rearing habitat, and protect spawning and rearing habitat in major tributaries, including the Arroyo Seco. Identify, protect, and where necessary, restore estuarine rearing habitats.</p>
	<p>Implement operating criteria to ensure the pattern and magnitude of groundwater extractions from the Arroyo Seco and lower Salinas River provide the essential habitat functions to support the life history and habitat requirements of adult and juvenile steelhead. Physically modify fish passage impediments, including concrete road crossing and diversion structure to allow steelhead natural rates of migration to upstream spawning and rearing habitats, and passage of smolts and kelts downstream to the estuary and ocean.</p>
	<p>Implement operating criteria to ensure the pattern and magnitude of groundwater extractions and water releases, including bypass flows around diversions and dams (e.g., San Antonio Dam), to provide the essential habitat functions to support the life history and habitat requirements of adult and juvenile steelhead. Physically modify San Antonio Dam to allow steelhead natural rates of migration to upstream spawning and rearing habitats, and passage of smolts and kelts downstream to the estuary and ocean.</p>

	<p>Implement operating criteria to ensure the pattern and magnitude of water extractions and water releases, including bypass flows around diversions and dams (e.g., Nacimiento Dam) to provide the essential habitat functions to support the life history and habitat requirements of adult and juvenile steelhead. Physically modify Nacimiento Dam to allow steelhead migration to upstream spawning and rearing habitats, and passage of smolts and kelts downstream to the estuary and ocean.</p>
--	--

South-Central California Coast Steelhead DPS Recovery Action Tables Identification Key, Interior Coast Range BPG (Tables 9-4 to 9-6).

Recovery Action Number Key: XXXX – SCCCS – 1.2		XXXX ID Table		Threat Source Legend	
XXXX	Watershed	Paj	Pajaro River	1	Agricultural Development
SCCCS	Species Identifier – South-Central California Coast Steelhead	UC	Uvas Creek	2	Agricultural Effluents
1	Threat Source	Sal	Salinas River	3	Culverts and Road Crossings (Passage Barriers)
2	Action Identity Number	GC	Gabilan Creek	4	Dams and Surface Water Diversions
Action Rank		AS	Arroyo Seco	5	Flood Control Maintenance
A	Action addresses the first listing factor regarding the destruction or curtailment of the species' habitat	SAnt	San Antonio	6	Groundwater Extraction
B	Action addresses one of the other four listing factors	Nac	Nacimiento	7	Levees and Channelization
				8	Mining and Quarrying
				9	Non-Native Species
				10	Recreational Facilities
				11	Roads
				12	Upslope/Upstream Activities
				13	Urban Development
				14	Urban Effluents
				15	Wildfires

See Chapter 8, Table 8-1 for Detailed Description of Recovery Actions. See Appendix E for discussion of recovery action cost estimates.

Table 9-4. South-Central California Coast Steelhead DPS Recovery Action Table for Pajaro River Sub-Watersheds (Interior Coast Range BPG).

Action #	Recovery Action Description	Potential Collaborators	Threat Source	Listing Factors (1 - 5)	Action Rank (1A, 1B, 2A, 2B, 3A, 3B)	Task Duration	Fiscal Year Costs (\$K)						
							FY 1-5	FY 6-10	FY 11-15	FY 16-20	FY 21-25	FY 1-100	
Pajaro River													
Paj-SCCCS-1.1	Develop, adopt, and implement agricultural land-use planning policies and standards	NRCS, BLM, USGS, SBC, SCC, SCRC, RCDMC, SCCRCD, MC, COG, COW, TWI, TU, CT, CHEER	Agricultural Development	1, 4,	1B	20	0	0	0	0	0	0	0
Paj-SCCCS-1.2	Manage livestock grazing to maintain or restore aquatic habitat functions	NRCS, BLM, USGS, SBC, SCC, SCRC, MC, RCDMC, SCCRCD, COG, COW, TWI, TU, CT, CHEER	Agricultural Development	1, 4	1B	5	47520	0	0	0	0	0	47520
Paj-SCCCS-1.3	Manage agricultural development and restore riparian zones	NRCS, BLM, USGS, SBC SCC, SCRC, MC, RCDMC, SCCRCD, COG, COW, TWI, TU, CT, CHEER	Agricultural Development	1, 4,	1B	5	0	0	0	0	0	0	0
Paj-SCCCS-2.1	Develop and implement a plan to minimize runoff from agricultural activities	NRCS, BLM, USGS, SBC, SCC, SCRC, RCDMC, SCCRCD, MC, COG, COW, RWQCB, TU, CT, CHEER	Agricultural Effluents	1, 4	1B	100	0	0	0	0	0	0	0
Paj-SCCCS-3.1	Conduct a watershed-wide fish passage barrier assessment (or review and up-date, e.g., County of Santa Cruz Crossing Inventory and Fish Passage Evaluation)	NMFS, USFS, CDFW, RCDMC, SCCRCD, SCRC, MC, COG, COW, CDOT, TWI, CT, TU, CHEER	Culverts and Road Crossings (Passage Barriers)	1, 4	1A	5	96690	0	0	0	0	0	96690
Paj-SCCCS-3.2	Develop and implement a plan to remove or modify fish passage barriers within the	NMFS, SCRC, MC, RCDMC, SCCRCD, COG, COW, CDFW, CDOT, TWI, CT, TU, CHEER	Culverts and Road Crossings (Passage Barriers)	1, 4	1A	5	0	0	0	0	0	0	0

Action #	Recovery Action Description	Potential Collaborators	Threat Source	Listing Factors (1 - 5)	Action Rank (1A, 1B, 2A, 2B, 3A, 3B)	Task Duration	Fiscal Year Costs (\$K)					
							FY 1-5	FY 6-10	FY 11-15	FY 16-20	FY 21-25	FY 1-100
	watershed											
Paj-SCCCS-4.1	Develop and implement water management plan for diversion operations	NMFS, CDFW, SWRCB, SCRC, MC, RCDMC, SCVWD, TWI, ACWA, CT, TU, CHEER	Dams and Surface Water Diversions	1, 3, 4	1A	5	91850	0	0	0	0	91850
Paj-SCCCS-4.2	Develop and implement water management plan for dam operations (e.g., College Lake)	NMFS, CDFW, SWRCB, SCRC, MC, RCDMC, SCVWD, TWI, ACWA, CT, TU, CHEER	Dams and Surface Water Diversions	1, 3, 4	1A	5	91850	0	0	0	0	91850
Paj-SCCCS-4.3	Provide fish passage around dams and diversions	NMFS, CDFW, SWRCB, SCRC, RCDMC, SCRCRD, SCVWD, , TWI, ACWA, CT, TU, CHEER	Dams and Surface Water Diversions	1, 3, 4	1A	5	TBD	TBD	TBD	TBD	TBD	TBD
Paj-SCCCS-5.1	Develop and implement flood control maintenance program	ACOE, NMFS, NRCS, MC, USGS, SCRC, RCDMC, CDFW, TWI, CT, TU, CHEER	Flood Control Maintenance	1, 4	1B	100	0	0	0	0	0	0
Paj-SCCCS-6.1	Conduct groundwater extraction analysis and assessment (or review and update)	USGS, NMFS, CDFW, SCRC, RCDMC, SCVWD, TWI, TU, CT, CHEER	Groundwater Extraction	1, 4	1A	5	91850	0	0	0	0	91850
Paj-SCCCS-6.2	Develop and implement a groundwater monitoring and management program (or review and update)	USGS, NMFS, CDFW, SCRC, SCVWD, TWI, TU, CT, CHEER	Groundwater Extraction	1, 4	1A	10	254350	39775	0	0	0	294125
Paj-SCCCS-7.1	Develop and implement plan to vegetate levees	FEMA, USGS, ACOE, BLM, NRCS, SCRC, RCDMC,	Levees and Channelization	1, 4	1B	100	0	0	0	0	0	0

Action #	Recovery Action Description	Potential Collaborators	Threat Source	Listing Factors (1 - 5)	Action Rank (1A, 1B, 2A, 2B, 3A, 3B)	Task Duration	Fiscal Year Costs (\$K)					
							FY 1-5	FY 6-10	FY 11-15	FY 16-20	FY 21-25	FY 1-100
	and eliminate or minimize herbicide use near levees.	SCCRCD,SCVWD, NMFS, CDFW, TWI, TU, CT, CHEER										
Paj-SCCCS-7.2	Develop and implement a plan to restore natural channel features	CSCC, NMFS, CDFW, SCRC, MC, RCDMC, SCCRCD,SCVWD, TWI, TU, CT, CHEER	Levees and Channelization	1, 4	1B	20	4217625	4217625	4217625	4217625	0	16870500
Paj-SCCCS-7.3	Develop and implement a stream bank and riparian corridor restoration plan	CSCC, NMFS, CDFW, SCRC, MC, RCDMC, SCCRCD,TWI, TU, CT, CHEER	Levees and Channelization	1, 4	1B	5	10521940	0	0	0	0	10521940
Paj-SCCCS-8.1	Review and modify mining operations (e.g., using guidance in Cluer 2004)	NMFS, CDFW, SCRC,MC, RCDMC,TWI, TU, CT, CHEER	Mining and Quarrying	1, 4	1B	20	68030	0	0	0	0	68030
Paj-SCCCS-9.1	Develop and implement a watershed-wide plan to assess the impacts of non-native species and develop control measures	USFWS, NMFS, CDFW, NRCS, RCDMC, SCCRCD,TWI, TU, CT, CHEER	Non-Native Species	1, 3, 5	3B	100	0	0	0	0	0	0
Paj-SCCCS-9.2	Develop and implement a non-native species monitoring program	USFWS, NMFS, CDFW, NRCS, RCDM, SCCRCD, TWI, TU, CT, CHEER	Non-Native Species	1, 3, 5	3B	100	0	0	0	0	0	0

Action #	Recovery Action Description	Potential Collaborators	Threat Source	Listing Factors (1 - 5)	Action Rank (1A, 1B, 2A, 2B, 3A, 3B)	Task Duration	Fiscal Year Costs (\$K)					
							FY 1-5	FY 6-10	FY 11-15	FY 16-20	FY 21-25	FY 1-100
Paj-SCCCS-9.3	Develop and implement a public education program on non-native species impacts	USFWS, NMFS, CDFW, NRCS, RCDMC, SCCRCD, TWI, TU, CT, CHEER	Non-Native Species	1, 3, 5	3B	20	76140	76140	76140	76140	0	304560
Paj-SCCCS-10.1	Review and modify development and management plans for recreational areas and national forests	USFWS, BLM, CSCC, CDFW, CDPR, TU, CT, CHEER	Recreational Facilities	1, 2, 3, 4, 5	3B	20	0	0	0	0	0	0
Paj-SCCCS-10.2	Develop and implement public education program on watershed processes	USFWS, CSCC, CDFW, SCRC, SCCRCD, TWI, TU, CT, CHEER	Recreational Facilities	1,2, 3, 4, 5	3B	20	76140	76140	76140	76140	0	304560
Paj-SCCCS-11.1	Manage roadways and adjacent riparian corridor and restore abandoned roadways	DOT, USFWS, CSCC, CDFW, SCRC, TWI, TU, CT, CHEER	Roads	1, 4	2B	20	0	0	0	0	0	0
Paj-SCCCS-11.2	Retrofit storm drains to filter runoff from roadways	DOT, USFWS, CSCC, CDFW, TWI, TU, CT, CHEER	Roads	1, 4	2B	20	32260	32260	32260	32260	0	129040
Paj-SCCCS-11.3	Develop and implement plan to remove or reduce approach-fill for railroad lines and roads	DOT, USFWS, CSCC, CDFW, SCRC, TWI, TU, CT, CHEER	Roads	1, 4	2B	20	0	0	0	0	0	0
Paj-SCCCS-12.1	Develop and implement an estuary restoration and management plan	USFWS, EPA, NMFS, NFWF, CDFW, SCRC, TU, CT, CHEER	Upslope/Upstream Activities	1, 2, 3, 4, 5	1A	5	8174000	0	0	0	0	8174000
Paj-SCCCS-12.2	Review and modify applicable County and/or City Local Coastal Plans	CCOM, CDFW, NMFS, RCDMC, SCRC, MC, TWI, TU, CT, CHEER	Upslope/Upstream Activities	1, 2, 3, 4, 5	1B	5	62400	0	0	0	0	62400

Action #	Recovery Action Description	Potential Collaborators	Threat Source	Listing Factors (1 - 5)	Action Rank (1A, 1B, 2A, 2B, 3A, 3B)	Task Duration	Fiscal Year Costs (\$K)					
							FY 1-5	FY 6-10	FY 11-15	FY 16-20	FY 21-25	FY 1-100
Paj-SCCCS-13.1	Develop, adopt, and implement urban land-use planning policies and standards	NMFS, CDFW, SCRC, MC, TU, CT, CHEER	Urban Development	1, 4	2B	5	62400	0	0	0	0	62400
Paj-SCCCS-13.2	Retrofit storm drains in developed areas	RWQCB, DFG, RCDMC, NMFS, DOT, CDFW, SCRC, MC, TU, CT, CHEER	Urban Development	1, 4	2B	20	0	0	0	0	0	0
Paj-SCCCS-13.3	Develop and implement riparian restoration plan to replace artificial bank stabilization structures	ACOE, NRCS, NMFS, RCDMC, SCRC, MC, CDFW, TU, CT, CHEER	Urban Development	1,4	2B	5	398000	0	0	0	0	398000
Paj-SCCCS-14.1	Review California Regional Water Quality Control Board Region Basin Plans and modify applicable Stormwater Permits	RWQCB, SWRCB, NRCS, NMFS, CDFW, SCRC, MC, TU, CT, CHEER	Urban Effluents	1, 4	1B	20	0	0	0	0	0	0
Paj-SCCCS-14.2	Review, assess and modify if necessary all NPDES wastewater discharge permits	RWQCB, SWRCB, NMFS, SCRC, MC, CDFW, TU, CT, CHEER	Urban Effluents	1, 4	1B	20	0	0	0	0	0	0

Action #	Recovery Action Description	Potential Collaborators	Threat Source	Listing Factors (1 - 5)	Action Rank (1A, 1B, 2A, 2B, 3A, 3B)	Task Duration	Fiscal Year Costs (\$K)						
							FY 1-5	FY 6-10	FY 11-15	FY 16-20	FY 21-25	FY 1-100	
Uvas Creek													
UC-SCCCS-1.1	Develop, adopt, and implement agricultural land-use planning policies and standards	NRCS, BLM, NMFS, CDFW, USGS, SB, SCC, SCRC, RCDSC, BCLC, TWI, TU, CT, CHEER	Agricultural Development	1, 4	1B	20	0	0	0	0	0	0	0
UC-SCCCS-1.2	Manage livestock grazing to maintain or restore aquatic habitat functions	NRCS, BLM, NMFS, CDFW, USGS, SBCC, SCRC, RSDSC, BCLC, TWI, TU, CT, CHEER	Agricultural Development	1, 4,	1B	5	47520	0	0	0	0	0	47520
UC-SCCCS-1.3	Manage agricultural development and restore riparian zones	NRCS, BLM, NMFS, CDFW, USGS, SCC, SCRC, RSDSC, BCLC, TWI, TU, CT, CHEER	Agricultural Development	1, 4,	3B	5	0	0	0	0	0	0	0
UC-SCCCS-2.1	Develop and implement a plan to minimize runoff from agricultural activities	NRCS, BLM, NMFS, CDFW, USGS, SCC, SCRC, RSDSC, BCLC, TWI, TU, CT, CHEER	Agricultural Effluents	1, 4	1B	100	0	0	0	0	0	0	0
UC-SCCCS-3.1	Conduct a watershed-wide fish passage barrier assessment	NMFS, USFS, CDFW, SCRC, RSDSC, CDOT, BCLC, TWI, CT, TU, CHEER	Culverts and Road Crossings (Passage Barriers)	1, 4	1A	5	96690	0	0	0	0	0	96690
UC-SCCCS-3.2	Develop and implement a plan to remove or modify fish passage barriers within the watershed	NMFS, USFS, CDFW, SCRC, BCLC, RSDSC, CDOT, TWI, CT, TU, CHEER	Culverts and Road Crossings (Passage Barriers)	1, 4	1A	5	0	0	0	0	0	0	0

Action #	Recovery Action Description	Potential Collaborators	Threat Source	Listing Factors (1 - 5)	Action Rank (1A, 1B, 2A, 2B, 3A, 3B)	Task Duration	Fiscal Year Costs (\$K)					
							FY 1-5	FY 6-10	FY 11-15	FY 16-20	FY 21-25	FY 1-100
UC-SCCCS-4.1	Develop and implement water management plan for diversion operations	NMFS, CDFW, SWRCB, SCRC, RSDSC, BCLC, TWI, ACWA, CT, TU, CHEER	Dams and Surface Water Diversions	1, 3, 4	1A	5	91850	0	0	0	0	91850
UC-SCCCS-4.2	Develop and implement water management plan for dam operations	NMFS, CDFW, SWRCB, SCRC, RSDSC, BCLC, TWI, ACWA, CT, TU, CHEER	Dams and Surface Water Diversions	1, 3, 4	1A	5	91850	0	0	0	0	91850
UC-SCCCS-4.3	Provide fish passage around dams and diversions	NMFS, CDFW, SWRCB, SCRC, RSDSC, BCLC, TWI, ACWA, CT, TU, CHEER	Dams and Surface Water Diversions	1, 3, 4	1A	5	TBD	TBD	TBD	TBD	TBD	TBD
UC-SCCCS-5.1	Develop and implement flood control maintenance program	ACOE, NMFS, NRCS, USGS, SCRC, RSDSC, CDFW, TWI, CT, TU, CHEER	Flood Control Maintenance	1, 4	1B	100	0	0	0	0	0	0
UC-SCCCS-6.1	Conduct groundwater extraction analysis and assessment (or review and update)	USGS, NMFS, CDFW, SCRC, RSDSC, BCLC, TWI, TU, CT, CHEER	Groundwater Extraction	1, 4	1A	5	91850	0	0	0	0	91850
UC-SCCCS-6.2	Develop and implement a groundwater monitoring and management program (or review and update)	USGS, NMFS, CDFW, SCRC, RSDSC, BCLC, TWI, TU, CT, CHEER	Groundwater Extraction	1, 4	1A	10	254350	39775	0	0	0	294125
UC-SCCCS-7.1	Develop and implement a plan to restore natural channel features	FEMA, USGS, ACOE, BLM, NRCS, SCRC, NMFS, RSDSC, CDFW, BCLC, TWI, TU, CT, CHEER	Levees and Channelization	1, 4	1B	20	4217625	4217625	4217625	4217625	0	16870500

Action #	Recovery Action Description	Potential Collaborators	Threat Source	Listing Factors (1 - 5)	Action Rank (1A, 1B, 2A, 2B, 3A, 3B)	Task Duration	Fiscal Year Costs (\$K)					
							FY 1-5	FY 6-10	FY 11-15	FY 16-20	FY 21-25	FY 1-100
UC-SCCCS-7.2	Develop and implement plan to vegetate levees and eliminate or minimize herbicide use near levees	FEMA, CSCC, NMFS, CDFW, SCRC, RSDSC, TWI, TU, CT, CHEER	Levees and Channelization	1, 4	1B	100	0	0	0	0	0	0
UC-SCCCS-7.3	Develop and implement stream bank and riparian corridor restoration plan	FEMA, CSCC, NMFS, CDFW, SCRC, RSDSC, BCLC, TWI, TU, CT, CHEER	Levees and Channelization	1, 4	1B	5	10521940	0	0	0	0	10521940
UC-SCCCS-9.1	Develop and implement a watershed-wide plan to assess the impacts of non-native species and develop control measures	USFWS, NMFS, CDFW, SCRC, RSDSC, NRCS, BCLC, TWI, TU, CT, CHEER	Non-Native Species	1, 3, 5	3B	100	0	0	0	0	0	0
UC-SCCCS-9.2	Develop and implement a non-native species monitoring program	USFWS, NMFS, CDFW, SCRC, RSDSC, NRCS, BCLC, TWI, TU, CT, CHEER	Non-Native Species	1, 3, 5	3B	100	0	0	0	0	0	0
UC-SCCCS-9.3	Develop and implement a public educational program on non-native species impacts	USFWS, NMFS, CDFW, SCRC, RSDSC, NRCS, BCLC, TWI, TU, CT, CHEER	Non-Native Species	1, 3, 5	3B	20	76140	76140	76140	76140	0	304560
UC-SCCCS-10.1	Review and modify development and management plans for recreational areas and national forests	USFWS, CSCC, CDFW, CCRP, SCRC, WCB, TWI, TU, CT, CHEER	Recreational Facilities	1, 3, 5	3B	20	0	0	0	0	0	0
UC-SCCCS-10.2	Develop and implement a public educational program on watershed processes	USFWS, CSCC, CDFW, CCRP, BCLC, SCRC, WCB, TWI, TU, CT, CHEER	Recreational Facilities	1, 2, 4	3B	20	76140	76140	76140	76140	0	304560
UC-SCCCS-11.1	Manage roadways and adjacent riparian corridor and restore abandoned	DOT, CDOT, USFWS, SCRC, CDFW,	Roads	1, 4	2B	20	0	0	0	0	0	0

Action #	Recovery Action Description	Potential Collaborators	Threat Source	Listing Factors (1 - 5)	Action Rank (1A, 1B, 2A, 2B, 3A, 3B)	Task Duration	Fiscal Year Costs (\$K)					
							FY 1-5	FY 6-10	FY 11-15	FY 16-20	FY 21-25	FY 1-100
	roadways	BCLC, TWI, TU, CT, CHEER										
UC-SCCCS 11.2	Retrofit storm drains to filter runoff from roadways	DOT, CDOT, USFWS, SCRC, CDFW, BCLC, TWI, TU, CT, CHEER	Roads	1,4	2B	20	32260	32260	32260	32260	0	129040
UC-SCCCS11.3	Develop and implement plan to remove or reduce approach-fill for railroad lines and roads	DOT, CDOT, USFWS, SCRC, CDFW, TWI, TU, CT, CHEER	Roads	1,4	2B	20	0	0	0	0	0	0
UC-SCCCS-12.1	Review and modify applicable County and/or City Local Coastal Plans	CCOM, SCRC, CDFW, NMFS, TWI, TU, CT, CHEER	Upslope/Upstream Activities	1, 2, 3, 4, 5	2B	5	62400	0	0	0	0	62400
UC-SCCCS-13.1	Develop, adopt, and implement urban land-use planning policies and standards	SCRC, NMFS, CDFW, SCRC, TU, CT, CHEER	Urban Development	1, 4	2B	5	62400	0	0	0	0	62400
UC-SCCCS-13.2	Retrofit storm drains in developed areas	SCRC, ACOE, NRCS, NMFS, SCRC, CDFW, TU, CT, CHEER	Urban Development	1, 4	2B	20	0	0	0	0	0	0
UC-SCCCS-13.3	Develop and implement riparian restoration plan to replace artificial bank stabilization structures	SCRC, ACOE, NRCS, NMFS, SCRC, CDFW, BCLC, TU, CT, CHEER	Urban Development	1,4	2B	5	398000	0	0	0	0	398000
UC-SCCCS-14.1	Review California Regional Water Quality Control Boards Coast Watershed Plans and modify applicable Stormwater Permits	RWQCB, SWRCB, NRCS, SCRC, NMFS, CDFW, TU, CT, CHEER	Urban Effluents	1, 4	2B	20	0	0	0	0	0	0
UC-SCCCS-14.2	Review, assess and modify if necessary all NPDES wastewater	RWQCB, SWRCB, NMFS, SCRC, CDFW,	Urban Effluents	1, 4	2B	20	0	0	0	0	0	0

Action #	Recovery Action Description	Potential Collaborators	Threat Source	Listing Factors (1 - 5)	Action Rank (1A, 1B, 2A, 2B, 3A, 3B)	Task Duration	Fiscal Year Costs (\$K)					
							FY 1-5	FY 6-10	FY 11-15	FY 16-20	FY 21-25	FY 1-100
	discharge permits	TU, CT, CHEER										

Table 9-5. South-Central California Coast Steelhead DPS Recovery Action Table for Lower Salinas River Sub-Watersheds (Interior Coast Range BPG).

Action #	Recovery Action Description	Potential Collaborators	Threat Source	Listing Factors (1 - 5)	Action Rank (1A, 1B, 2A, 2B, 3A, 3B)	Task Duration	Fiscal Year Costs (\$K)						
							FY 1-5	FY 6-10	FY 11-15	FY 16-20	FY 21-25	FY 1-100	
Salinas River													
Sal-SCCCS-1.1	Develop, adopt, and implement agricultural land-use planning policies and standards	NRCS, BLM, USGS, RCDSC, MC,SLOC, NMFS, CDFW, USTRCD, USWC, TWI,TU,TCFT	Agricultural Development	1, 4	1B	20	0	0	0	0	0	0	0
Sal-SCCCS-1.2	Manage agricultural development and restore riparian zones	NRCS, BLM, USGS, RCDMC, MC,SLOC, NMFS, CDFW, USLTRCD, USWC, TWI,TU,TCFT	Agricultural Development	1, 4,	1B	5	0	0	0	0	0	0	0
Sal-SCCCS-1.3	Manage livestock grazing to maintain or restore aquatic habitat functions	NRCS, BLM, USGS, RCDMC, MC,SLOC, NMFS, CDFW, USLTRCD, USWC,CSLRCD,TWI,TU,TCFT	Agricultural Development	1, 4,	2B	5	47520	0	0	0	0	0	47520
Sal-SCCCS-2.1	Develop and implement a plan to minimize runoff from agricultural activities	RWQCB, SWRCB,NRCS, BLM, USGS, NMFS, CDFW, RCDMC, MC,SLOC, USLTRCD, USWC, TWI,TU,TCFT	Agricultural Effluents	1, 4	1B	100	0	0	0	0	0	0	0
Sal-SCCCS-3.1	Conduct a watershed-wide fish passage barrier assessment	NMFS, CDFW, CCON, MC, FRGP, SLOC, RCDSC, CDOT, USCW, USLTRCD,TWI, CT, TCFT	Culverts and Road Crossings (Passage Barriers)	1, 4	1A	5	96690	0	0	0	0	0	96690

Action #	Recovery Action Description	Potential Collaborators	Threat Source	Listing Factors (1 - 5)	Action Rank (1A, 1B, 2A, 2B, 3A, 3B)	Task Duration	Fiscal Year Costs (\$K)					
							FY 1-5	FY 6-10	FY 11-15	FY 16-20	FY 21-25	FY 1-100
Sal-SCCCS-3.2	Develop and implement a plan to remove or modify fish passage barriers with in the watershed	NMFS, CDFW, CCON, MC, FRGP, SLOC, RSDMC, CDOT, USCW, USLTRCD,TWI, CT, TCFT	Culverts and Road Crossings (Passage Barriers)	1, 4	1A	5	0	0	0	0	0	0
Sal-SCCCS-4.1	Develop and implement water management plan for dam operations	NMFS, CDFW, CCON, MC, MCWRA, FRGP, SLOC, RCDMC, USWC, USLTRCD,TWI, CT, TCFT	Dams and Surface Water Diversions	1, 3, 4	1A	5	91850	0	0	0	0	91850
Sal-SCCCS-4.2	Develop and implement water management plan for diversion operations	NMFS, CDFW, CCON, MC, MCWRA, FRGP, SLOC, RCDMC, USWC, USLTRCD,TWI, CT, TCFT	Dams and Surface Water Diversions	1, 3, 4	1A	5	91850	0	0	0	0	91850
Sal-SCCCS-4.3	Provide fish passage around dams and diversions	NMFS, CDFW, CCON, MC, MCWRA,FRGP, SLOC, RCDMC, USWC, USLTRCD,TWI, CT, TCFT	Dams and Surface Water Diversions	1, 3, 4	1A	10	TBD	TBD0	TBD	TBD	TBD	TBD
Sal-SCCCS-5.1	Develop and implement flood control maintenance program	ACOE, NMFS, NRCS, USGS, MC, SLOC, RCDMC, CDFW, TWI, USLTRCD, USWC,CT, TU, TCFT	Flood Control Maintenance	1, 4	1B	100	0	0	0	0	0	0
Sal-SCCCS-6.1	Conduct groundwater extraction analysis and assessment (or review and update)	USGS, NMFS, CDFW, MC, SLOC, RCDMC, USLTRDC, USWC,TWI, TU, CT, TCFT	Groundwater Extraction	1, 4	1A	5	91850	0	0	0	0	91850

Action #	Recovery Action Description	Potential Collaborators	Threat Source	Listing Factors (1 - 5)	Action Rank (1A, 1B, 2A, 2B, 3A, 3B)	Task Duration	Fiscal Year Costs (\$K)					
							FY 1-5	FY 6-10	FY 11-15	FY 16-20	FY 21-25	FY 1-100
Sal-SCCCS-6.2	Develop and implement a groundwater monitoring and management program (or review and update)	USGS, NMFS, CDFW, MC, SLOC, RCDMC, USLTRDC, USWC, TWI, TU, CT, TCFT	Groundwater Extraction	1, 4	1A	10	254350	39775	0	0	0	294125
Sal-SCCCS-7.1	Develop and implement a plan to restore natural channel features	FEMA, USGS, ACOE, BLM, NRCS, NMFS, MC, SLOC, RSDMC, CDFW, TWI, USLTRCD, USWC, CT, TU, TCFT	Levees and Channelization	1, 4	1B	20	4217625	4217625	4217625	4217625	0	16870500
Sal-SCCCS-7.2	Develop and implement plan to vegetate levees and eliminate or minimize herbicide use near levees	FEMA, USGS, ACOE, BLM, NRCS, NMFS, MC, SLOC, RCDMC, CDFW, TWI, USLTRCD, USWC, CT, TU, TCFT	Levees and Channelization	1, 4	1B	100	0	0	0	0	0	0
Sal-SCCCS-7.3	Develop and implement stream bank and riparian corridor restoration plan	FEMA, USGS, ACOE, BLM, NRCS, NMFS, MC, SLOC, RCDMC, CDFW, TWI, USLTRCD, USWC, CT, TU, TCFT	Levees and Channelization	1, 4	1B	5	10521940	0	0	0	0	10521940
Sal-SCCCS-8.1	Review and modify mining operations (e.g., using guidance in Cluer 2004)	USGS, NMFS, CDFW, CDMG, MC, SLOC, NRCS, RCDMC, USLTRCD, USWC, CT, TU, TCFT	Mining and Quarrying	1, 4, 5	1B	20	68030	0	0	0	0	68030
Sal-SCCCS-9.1	Develop and implement a watershed-wide plan to	USFWS, NMFS, CDFW, SCRC, RSDSC, NRCS, RCDMC, USLTRCD, USWC, TWI, TU, CT, TCFT	Non-Native Species	1, 3, 5	3B	100	0	0	0	0	0	0

Action #	Recovery Action Description	Potential Collaborators	Threat Source	Listing Factors (1 - 5)	Action Rank (1A, 1B, 2A, 2B, 3A, 3B)	Task Duration	Fiscal Year Costs (\$K)						
							FY 1-5	FY 6-10	FY 11-15	FY 16-20	FY 21-25	FY 1-100	
	assess the impacts of non-native species and develop control measures												
Sal-SCCCS-9.2	Develop and implement a non-native species monitoring program	USFWS, NMFS, CDFW, SCRC, RSDSC, NRCS, RSDMC, USLTRCD, USWC,TWI, TU, CT, TCFT	Non-Native Species	1, 3, 5	3B	100	0	0	0	0	0	0	0
Sal-SCCCS-9.3	Develop and implement a public educational program on non-native species impacts	USFWS, NMFS, CDFW, SCRC, RSDSC, NRCS, RCDMC, USLTRCD, USWC,TWI, TU, CT, TCFT	Non-Native Species	1, 3, 5	3B	20	76140	76140	76140	76140	0	304560	
Sal-SCCCS-10.1	Manage off-road recreational vehicle activity in riparian floodplain corridors	USFWS, USFS, BLM, CDFW, MC, SLOC,WCB.TWI, USLTRCD, USWC,TU, CT, TCFT	Recreational Facilities	1, 2, 3, 4, 5	2B	5	62400	0	0	0	0	62400	
Sal-SCCCS-10.2	Review and modify development and management plans for recreational areas and national forests	USFWS, USFS, BLM, CDFW, MC, SLOC,WCB.TWI, USLTRCD, USWC,TU, CT, TCFT	Recreational Facilities	1, 2, 3, 4, 5	2B	20	0	0	0	0	0	0	

Action #	Recovery Action Description	Potential Collaborators	Threat Source	Listing Factors (1 - 5)	Action Rank (1A, 1B, 2A, 2B, 3A, 3B)	Task Duration	Fiscal Year Costs (\$K)					
							FY 1-5	FY 6-10	FY 11-15	FY 16-20	FY 21-25	FY 1-100
Sal-SCCCS-10.3	Develop and implement a public educational program on watershed processes	USFWS, USFS, BLM, CDFW, MC, SLOC,WCB.TWI, USLTRCD, USWC,TU, CT, TCFT	Recreational Facilities	1, 2, 3, 4, 5	2B	20	76140	76140	76140	76140	0	304560
Sal-SCCCS-11.1	Management roadways and adjacent riparian corridor and restore abandoned roadways	DOT, CDOT, USFWS, MC, SLOC, CDFW, USLTRCD, USWC,TWI, TU, CT, TCFT	Roads	1, 4	2B	20	0	0	0	0	0	0
Sal-SCCCS-11.2	Retrofit storm drains to filter runoff from roadways	DOT, CDOT, USFWS, RWQCB, MC, SLOC, CDFW, USLTRCD, USWC,TWI, TU, CT, TCFT	Roads	1, 4	2B	20	32260	32260	32260	32260	0	129040
Sal-SCCCS-11.3	Develop and implement plan to remove or reduce approach-fill for railroad lines and roads	DOT, CDOT, USFWS, MC, SLOC, CDFW, USLTRCD, USWC,TWI, TU, CT, TCFT	Roads	1,4	2B	20	0	0	0	0	0	0
Sal-SCCCS-12.1	Develop and implement a restoration an estuary restoration and management plan	USFWS, EPA, NMFS, NFWF,CDFW, TU, CT, ESF	Upslope/Upstream Activities	1, 2, 3, 4, 5	1A	5	29,949,000	0	0	0	0	29949000
Sal-SCCCS-12.2	Review and modify applicable County and/or City Local	CCOM, SCRC, CDFW, NMFS, MC, SLOC, USLTRCD, USWC,TWI, TU, CT, TCFT	Upslope/Upstream Activities	1, 2, 3, 4, 5	1B	5	62400	0	0	0	0	62400

Action #	Recovery Action Description	Potential Collaborators	Threat Source	Listing Factors (1 - 5)	Action Rank (1A, 1B, 2A, 2B, 3A, 3B)	Task Duration	Fiscal Year Costs (\$K)					
							FY 1-5	FY 6-10	FY 11-15	FY 16-20	FY 21-25	FY 1-100
	Coastal Plans											
Sal-SCCCS-13.1	Develop, adopt, and implement urban land-use planning policies and standards	NMFS, CDFW, MC, SLOC, USLTRCD, USWC, TU, CT, TCFT	Urban Development	1, 4	2B	5	62400	0	0	0	0	62400
Sal-SCCCS-13.2	Retrofit storm drains in developed areas	RWQCB, NMFS, CDFW, MC, SLOC, USLTRCD, USWC, TU, CT, TCFT	Urban Development	1, 4	1B	20	0	0	0	0	0	0
Sal-SCCCS-14.1	Review California Regional Water Quality Control Boards Watershed Plans and modify applicable Stormwater Permits	RWQCB, SWRCB, NMFS, MC, SLOC, CDFW, USLTRCD, USWC, TU, CT, TCFT	Urban Effluents	1, 4	1B	20	0	0	0	0	0	0
Sal-SCCCS-14.2	Review, assess and modify if necessary all NPDES wastewater discharge permits (e.g., City of Paso Robles Wastewater Treatment Facility)	RWQCB, SWRCB, NMFS, MC, SLOC, CDFW, USLTRCD, USWC, TU, CT, TCFT	Urban Effluents	1, 4	1B	20	0	0	0	0	0	0

Action #	Recovery Action Description	Potential Collaborators	Threat Source	Listing Factors (1 - 5)	Action Rank (1A, 1B, 2A, 2B, 3A, 3B)	Task Duration	Fiscal Year Costs (\$K)						
							FY 1-5	FY 6-10	FY 11-15	FY 16-20	FY 21-25	FY 1-100	
Gabilan Creek													
GC-SCCCS-1.1	Develop, adopt, and implement agricultural land-use planning policies and standards	NRCS, BLM, NMFS, CDFW, USGS, SCC, , RSDSC, SCRC, TWI, TU, CT, CHEER	Agricultural Development	1, 4	1B	20	0	0	0	0	0	0	0
GC-SCCCS-1.2	Manage livestock grazing to maintain or restore aquatic habitat functions	NRCS, BLM, NMFS, CDFW, USGS, SCC, , RSDSC, SCRC, TWI, TU, CT, CHEER	Agricultural Development	1, 4,	1B	5	47520	0	0	0	0	0	47520
GC-SCCCS-1.3	Manage agricultural development and restore riparian zones	NRCS, BLM, NMFS, CDFW, USGS, SCC, , RSDSC, SCRC, TWI, TU, CT, CHEER	Agricultural Development	1, 4,	2B	5	0	0	0	0	0	0	0
GC-SCCCS-2.1	Develop and implement a plan to minimize runoff from agricultural activities	NRCS, BLM, NMFS, RWQCB, SWRCB, CDFW, USGS, SCC, , RSDSC, SCRC, TWI, TU, CT, CHEER	Agricultural Effluents	1, 4	1B	100	0	0	0	0	0	0	0
GC-SCCCS-3.1	Conduct a watershed-wide fish passage barrier assessment (or periodically up-date)	NMFS, USFS, CDFW, SCRC, RSDSC, CDOT, TWI, CT, TU, CHEER	Culverts and Road Crossings (Passage Barriers)	1, 4	1A	5	96690	0	0	0	0	0	96690
GC-SCCCS-3.2	Develop and implement a plan to remove or modify fish passage barriers within the watershed	NMFS, USFS, CDFW, SCRC, RSDSC, CDOT, TWI, CT, TU, CHEER	Culverts and Road Crossings (Passage Barriers)	1, 4	1A	5	0	0	0	0	0	0	0

Action #	Recovery Action Description	Potential Collaborators	Threat Source	Listing Factors (1 - 5)	Action Rank (1A, 1B, 2A, 2B, 3A, 3B)	Task Duration	Fiscal Year Costs (\$K)					
							FY 1-5	FY 6-10	FY 11-15	FY 16-20	FY 21-25	FY 1-100
GC-SCCCS-4.1	Develop and implement water management plan for any future diversion operations	NMFS, CDFW, SWRCB, SCRC, RSDSC, TWI, ACWA, CT, TU, CHEER	Dams and Surface Water Diversions	1, 3, 4	1A	5	91850	0	0	0	0	91850
GC-SCCCS-4.2	Develop and implement water management plan for any future dam operations	NMFS, CDFW, SWRCB, SCRC, RSDSC, TWI, ACWA, CT, TU, CHEER	Dam and Surface Water Diversions	1,3,4	1A	5	91850	0	0	0	0	91850
GC-SCCCS-4.3	Provide fish passage around any future dams and diversions	NMFS, CDFW, SWRCB, SCRC, RSDSC, TWI, ACWA, CT, TU, CHEER	Dams and Surface Water Diversions	1,3, 4	1A	5	0	0	0	0	0	0
GC-SCCCS-5.1	Develop and implement flood control maintenance program	ACOE, NMFS, NRCS, USGS, SCRC, RSDSC, CDFW, TWI, CT, TU, CHEER	Flood Control Maintenance	1, 4	1B	100	0	0	0	0	0	0
GC-SCCCS-6.1	Conduct groundwater extraction analysis and assessment (or review and update)	USGS, NMFS, CDFW, SCRC, RSDSC, TWI, TU, CT, CHEER	Groundwater Extraction	1, 4	1A	5	91850	0	0	0	0	91850
GC-SCCCS-6.2	Develop and implement a groundwater monitoring and management program (or review and update)	USGS, NMFS, CDFW, SCRC, RSDSC, TWI, TU, CT, CHEER	Groundwater Extraction	1, 4	1A	10	254350	39775	0	0	0	294125
GC-SCCCS-7.1	Develop and implement plan to restore natural channel features	FEMA, USGS, NMFS, CDFW ACOE, BLM, NRCS, SCRC, RSDSC, TWI, TU, CT, CHEER	Levees and Channelization	1, 4	1B	20	4217625	4217625	4217625	4217625	0	16870500
GC-SCCCS-7.2	Develop and implement plan to vegetate levees and eliminate or minimize herbicide use near	FEMA, USGS, NMFS, CDFW, ACOE, BLM,	Levees and Channelization	1, 4	1B	100	0	0	0	0	0	0

Action #	Recovery Action Description	Potential Collaborators	Threat Source	Listing Factors (1 - 5)	Action Rank (1A, 1B, 2A, 2B, 3A, 3B)	Task Duration	Fiscal Year Costs (\$K)						
							FY 1-5	FY 6-10	FY 11-15	FY 16-20	FY 21-25	FY 1-100	
	levees	NRCS, SCRC, RSDSC, TWI, TU, CT, CHEER											
GC-SCCCS-7.3	Develop and implement stream bank and riparian corridor restoration plan	FEMA, USGS, NMFS, CDFW, ACOE, BLM, NRCS, SCRC, RSDSC, TWI, TU, CT, CHEER	Levees and Channelization	1, 4	1B	5	10521940	0	0	0	0	0	10521940
GC-SCCCS-9.1	Develop and implement a watershed-wide plan to assess the impacts of non-native species and develop control measures	USFWS, NMFS, CDFW, SCRC, RSDSC, NRCS, TWI, TU, CT, CHEER	Non-Native Species	1, 3, 5	3B	100	0	0	0	0	0	0	0
GC-SCCCS-9.2	Develop and implement a non-native species monitoring program	USFWS, NMFS, CDFW, SCRC, RSDSC, NRCS, TWI, TU, CT, CHEER	Non-Native Species	1, 3, 5	3B	100	0	0	0	0	0	0	0
GC-SCCCS-9.3	Develop and implement a public educational program on non-native species impacts (or periodically update)	USFWS, NMFS, CDFW, SCRC, RSDSC, NRCS, TWI, TU, CT, CHEER	Non-Native Species	1, 3, 5	3B	20	76140	76140	76140	76140	0	0	304560
GC-SCCCS-10.1	Develop and implement a public educational program on watershed processes (or periodically update)	USFWS, CSCP, CDFW, CCRP, SCRC, WCB, TWI, TU, CT, CHEER	Recreational Facilities	1, 2, 3, 4, 5	3B	20	76140	76140	76140	76140	0	0	304560
GC-SCCCS-11.1	Manage roadways and adjacent riparian corridor and restore abandoned roadways	DOT, CDOT, USFWS, SCRC, CDFW, TWI, TU, CT, CHEER	Roads	1, 4	2B	20	0	0	0	0	0	0	0
GC-SCCCS-11.2	Retrofit storm drains to filter runoff from roadways	DOT, CDOT, USFWS, SCRC, CDFW, TWI, TU, CT, CHEER	Roads	1, 4	2B	20	32260	32260	32260	32260	0	0	129040

Action #	Recovery Action Description	Potential Collaborators	Threat Source	Listing Factors (1 - 5)	Action Rank (1A, 1B, 2A, 2B, 3A, 3B)	Task Duration	Fiscal Year Costs (\$K)					
							FY 1-5	FY 6-10	FY 11-15	FY 16-20	FY 21-25	FY 1-100
GC-SCCCS-11.3	Develop and implement plan to remove or reduce approach-fill for railroad lines and roads	DOT, CDOT, USFWS, SCRC, CDFW, TWI, TU, CT, CHEER	Roads	1,4	2B	20	0	0	0	0	0	0
GC-SCCCS-13.1	Develop, adopt, and implement urban land-use planning policies and standards	SCRC, NMFS, CDFW, SCRC, TU, CT, CHEER	Urban Development	1, 4	2B	5	62400	0	0	0	0	62400
GC-SCCCS-13.2	Retrofit storm drains in developed areas	SCRC, ACOE, NRCS, NMFS, SCRC, CDFW, TU, CT, CHEER	Urban Development	1, 4	2B	20	0	0	0	0	0	0
GC-SCCCS-14.1	Review California Regional Water Quality Control Boards Watershed Plans and modify applicable Stormwater Permits	RWQCB, SWRCB, NRCS, SCRC, NMFS, CDFW, TU, CT, CHEER	Urban Effluents	1, 4	2B	20	0	0	0	0	0	0
GC-SCCCS-14.2	Review, assess and modify NPDES wastewater discharge permits	RWQCB, SWRCB, NMFS, SCRC, CDFW, TU, CT, CHEER	Urban Effluents	1, 4	2B	20	0	0	0	0	0	0

Action #	Recovery Action Description	Potential Collaborators	Threat Source	Listing Factors (1 - 5)	Action Rank (1A, 1B, 2A, 2B, 3A, 3B)	Task Duration	Fiscal Year Costs (\$K)					
							FY 1-5	FY 6-10	FY 11-15	FY 16-20	FY 21-25	FY 1-100
Arroyo Seco												
AS-SCCCS-1.1	Develop, adopt, and implement agricultural land-use planning policies and standards	NRCS, BLM, USGS, RSDMC, MC, NMFS, CDFW, USTRCD, TWI, SVFFC, TU, ASRA,	Agricultural Development	1, 4	1B	20	0	0	0	0	0	0
AS-SCCCS-1.2	Manage livestock grazing to maintain or restore aquatic habitat functions	NRCS, BLM, USGS, RCDMC, MC, SLOC, NMFS, CDFW, TWI, SVFFC, TU, ASRA	Agricultural Development	1, 4,	1B	5	47520	0	0	0	0	47520
AS-SCCCS-1.3	Manage agricultural development and restore riparian zones	NRCS, BLM, USGS, RCDMC, MC, SLOC, NMFS, CDFW, TWI, SVFFC, TU, ASRA	Agricultural Development	1, 4,	2B	5	0	0	0	0	0	0
AS-SCCCS-2.1	Develop and implement a plan to minimize runoff from agricultural activities	NRCS, BLM, USGS, RCDMC, RWQCB, SWRCB, MC, SLOC, NMFS, CDFW, TWI, SVFFC, TU, ASRA	Agricultural Effluents	1, 4	1B	100	0	0	0	0	0	0
AS-SCCCS-3.1	Conduct a watershed-wide fish passage barrier assessment (or review and update)	NMFS, USFS, USFWS, CDFW, CCCON, MC, FRGP, RCDMC, CDOT, TWI, CT, SVFFC, TU, ASRA	Culverts and Road Crossings (Passage Barriers)	1, 4	1A	5	96690	0	0	0	0	96690
AS-SCCCS-3.2	Develop and implement a plan to remove or modify fish passage barriers within the watershed (e.g., Sycamore Flats, Miller's Lodge, Clark Colony, etc.)	NMFS, USFW, USFS, CDFW, CCCON, MC, FRGP, RCDMC, CDOT, TWI, CT, SVFFC, TU, ASRA	Culverts and Road Crossings (Passage Barriers)	1, 4	1A	5	0	0	0	0	0	0

Action #	Recovery Action Description	Potential Collaborators	Threat Source	Listing Factors (1 - 5)	Action Rank (1A, 1B, 2A, 2B, 3A, 3B)	Task Duration	Fiscal Year Costs (\$K)					
							FY 1-5	FY 6-10	FY 11-15	FY 16-20	FY 21-25	FY 1-100
AS-SCCCS-4.1	Develop and implement water management plan for any future dam operations	NMFS, USFS, USFWS, CDFW, CCON, MC, MCWRA, FRGP, RSDMC, TWI, CT, SVFFC, TU, ASRA	Dams and Surface Water Diversions	1, 3, 4	1A	5	91850	0	0	0	0	91850
AS-SCCCS-4.2	Develop and implement water management plan for any future diversion operations	NMFS, USFS, USFWS, CDFW, CCON, MC, MCWRA, FRGP, RCDMC, TWI, CT, SVFFC, TU, ASRA	Dams and Surface Water Diversions	1, 3, 4	1A	100	0	0	0	0	0	0
AS-SCCCS-4.3	Provide fish passage around any future dams and diversions	NMFS, CDFW, CCON, MC, MCWRA, FRGP, RCDSC, TWI, CT, SVFFC, TU, ASRA	Dams and Surface Water Diversions	1, 3, 4	1A	100	TBD	TBD	TBD	TBD	TBD	TBD
AS-SCCCS-5.1	Develop and implement flood control maintenance program (or periodically update)	ACOE, USFS, USFWS, NMFS, CDFW, NRCS, USGS, MC, RCDMC, CDFW, TWI, CT, SVFFC, TU, ASRA	Flood Control Maintenance	1, 4	3B	100	0	0	0	0	0	0
AS-SCCCS-6.1	Conduct groundwater extraction analysis and assessment (or review and update)	USGS, NMFS, CDFW, MC, RCDMC, TWI, SVFFC, TU, CT, ASRA	Groundwater Extraction	1, 4	1A	5	91850	0	0	0	0	91850
AS-SCCCS-6.2	Develop and implement a groundwater monitoring and management program (or review and update)	USGS, NMFS, CDFW, MC, RCDSC, TWI, TU, CT, ASRA	Groundwater Extraction	1, 4	1A	10	254350	39775	0	0	0	294125
AS-SCCCS-7.1	Develop and implement a plan to restore natural channel features	FEMA, USFS, USFWS, USGS, ACOE, BLM, NRCS, NMFS, MC, RCDMC, CDFW,	Levees and Channelization	1, 4	2B	20	4217625	4217625	4217625	4217625	0	16870500

Action #	Recovery Action Description	Potential Collaborators	Threat Source	Listing Factors (1 - 5)	Action Rank (1A, 1B, 2A, 2B, 3A, 3B)	Task Duration	Fiscal Year Costs (\$K)						
							FY 1-5	FY 6-10	FY 11-15	FY 16-20	FY 21-25	FY 1-100	
		TWI, CT, SVFFC, TU, ASRA											
AS-SCCCS-7.2	Develop and implement plan to vegetate levees and eliminate or minimize herbicide use near levees	FEMA, USFS, USFWS, USGS, ACOE, BLM, NRCS, NMFS, MC, RCDMC, CDFW, TWI, CT, SVFFC, TU, ASRA	Levees and Channelization	1, 4	2B	100	0	0	0	0	0	0	0
AS-SCCCS-7.3	Develop and implement stream bank and riparian corridor restoration plan	FEMA, USFS, USFWS, USGS, ACOE, BLM, NRCS, NMFS, MC, RCDMC, CDFW, TWI, CT, SVFFC, TU, ASRA	Levees and Channelization	1,4	2B	5	10521940	0	0	0	0	0	10521940
AS-SCCCS-9.1	Develop and implement a watershed-wide plan to assess the impacts of non-native species and develop control measures	USFWS, USFS, NMFS, CDFW, RSDMC, NRCS, RCDMC, TWI, SVFFC, TU, CT, ASRA	Non-Native Species	1, 3,5	2B	100	0	0	0	0	0	0	0
AS-SCCCS-9.2	Develop and implement a non-native species monitoring program	USFWS, USFS, NMFS, CDFW, RCDMC, NRCS, RSDMC, TWI, SVFFC, TU, CT, ASRA	Non-Native Species	1, 3, 5	2B	100	0	0	0	0	0	0	0
AS-SCCCS-9.3	Develop and implement a public educational program on non-native species impacts	USFWS, USFS, NMFS, CDFW, RCDMC, NRCS, RCDSC, TWI, SVFFC, TU, CT, ASRA	Non-Native Species	1, 3, 5	2B	20	76140	76140	76140	76140	0	0	304560
AS-SCCCS-10.1	Manage off-road recreational vehicle activity in riparian floodplain corridors	USFWS, USFS, BLM, CDFW, MC, WCB, TWI, SVFFC,	Recreational Facilities	1, 2, 3, 4, 5	2B	5	62400	0	0	0	0	0	62400

Action #	Recovery Action Description	Potential Collaborators	Threat Source	Listing Factors (1 - 5)	Action Rank (1A, 1B, 2A, 2B, 3A, 3B)	Task Duration	Fiscal Year Costs (\$K)					
							FY 1-5	FY 6-10	FY 11-15	FY 16-20	FY 21-25	FY 1-100
		TU, CT, ASRA										
AS-SCCCS-10.2	Review and modify development and management plans for recreational areas and national forests	USFWS, USFS, BLM, CDFW, MC, WCB,TWI, TU, CT, ASRA	Recreational Facilities	1, 2, 3, 4, 5	2B	20	0	0	0	0	0	0
AS-SCCCS-10.3	Develop and implement a public educational program on watershed processes	USFWS, USFS, BLM, CDFW, MC, WCB.TWI, SVFFC, TU, CT	Recreational Facilities	1, 2, 3, 4, 5	2B	20	76140	76140	76140	76140	0	304560
AS-SCCCS-11.1	Manage roadways and adjacent riparian corridor and restore abandoned roadways	DOT, CDOT, USFWS, MC, RCDMC,CDFW, TWI, SVFFC, TU, CT, ASRA	Roads	1, 4	2B	20	0	0	0	0	0	0
AS-SCCCS-11.2	Retrofit storm drains to filter runoff from roadways	DOT, CDOT, USFWS, MC, RCDMC,CDFW, TWI, SVFFC, TU, CT, ASRA	Roads	1,4	2B	20	32260	32260	32260	32260	0	129040
AS-SCCCS-13.1	Develop and implement riparian restoration plan to replace artificial bank stabilization structures	USFS, USFWS, NMFS, RCDMC, DFG, MC, SVFFC, TU, CT	Urban Development	1, 4	3B	5	398000	0	0	0	0	398000
AS-SCCCS-14.1	Review California Regional Water Quality Control Board Central Coast Region Basin Plans and modify applicable stormwater permits	USFS, NMFS, RCDSC, RWQCB, SWRCB, DFG, MC, SVFFC, TU, CT, ASRA	Urban Effluents	1, 4	2B	20	0	0	0	0	0	0
AS-SCCCS-14.2	Review, assess and modify if necessary all NPDES wastewater discharge permits	USFS, NMFS, RCDMC, RWQCB, SWRCB, DFG, MC, TU, CT, ASRA	Urban Effluents	1, 4	2B	20	0	0	0	0	0	0

Table 9-6. South-Central California Coast Steelhead DPS Recovery Action Table for Upper Salinas River Sub-Watersheds (Interior Coast Range BPG).

Action #	Recovery Action Description	Potential Collaborators	Threat Source	Listing Factors (1 - 5)	Action Rank (1A, 1B, 2A, 2B, 3A, 3B)	Task Duration	Fiscal Year Costs (\$K)						
							FY 1-5	FY 6-10	FY 11-15	FY 16-20	FY 21-25	FY 1-100	
San Antonio													
SAnt-SCCCS-1.1	Develop, adopt, and implement agricultural land-use planning policies and standards	NRCS, BLM, USGS, RCDMC, MC, SLOC, NMFS, CDFW, TWI, SVFFC, TU, TCFT	Agricultural Development	1, 4	2B	20	0	0	0	0	0	0	0
SAnt-SCCCS-1.2	Manage livestock grazing to maintain or restore aquatic habitat functions	NRCS, BLM, USGS, RCDMC, MC, SLOC, NMFS, CDFW, TWI, SVFFC, TU, TCFT	Agricultural Development	1, 4,	2B	5	47520	0	0	0	0	0	47520
SAnt-SCCCS-1.3	Manage agricultural development and restore riparian zones	NRCS, BLM, USGS, RCDMC, MC, SLOC, NMFS, CDFW, TWI SVFFC,,TU, TCFT	Agricultural Development	1, 4,	3B	5	0	0	0	0	0	0	0
SAnt-SCCCS-2.1	Develop and implement a plan to minimize runoff from agricultural activities	NRCS, BLM, USGS, RCDMC, RWQCB, SWRCB,MC,SLOC, NMFS, CDFW, TWI SVFFC,,TU, TCFT	Agricultural Effluents	1, 4	3B	100	0	0	0	0	0	0	0
SAnt-SCCCS-3.1	Develop and implement plan to remove or modify fish passage barriers within the watershed	NMFS, USFS, USFWS, CDFW, CCCON, MC, SLOC, FRGP, RCDMC, CDOT, TWI, CT, TU, TCFT	Culverts and Road Crossings (Passage Barriers)	1,4	1B	5	0	0	0	0	0	0	0
SAnt-SCCCS-3.2	Conduct watershed-wide fish passage barrier assessment	NMFS, USFS, USFWS, CDFW, CCCON, MC, SLOC, FRGP, RCDMC, CDOT, TWI, CT, SVFFC,	Culverts and Road Crossings (Passage Barriers)	1, 4	1B	5	96690	0	0	0	0	0	96690

Action #	Recovery Action Description	Potential Collaborators	Threat Source	Listing Factors (1 - 5)	Action Rank (1A, 1B, 2A, 2B, 3A, 3B)	Task Duration	Fiscal Year Costs (\$K)					
							FY 1-5	FY 6-10	FY 11-15	FY 16-20	FY 21-25	FY 1-100
		TU, TCFT										
SAnt-SCCCS-4.1	Develop and implement water management plan for diversion operations	NMFS, USFS, USFWS, CDFW, CCON, MC, SLOC, MCWRA, FRGP, RCDMC, TWI, CT, SVFFC, TU, TCFT	Dams and Surface Water Diversions	1, 3, 4	1A	5	91850	0	0	0	0	91850
SAnt-SCCCS-4.2	Develop and implement water management plan for dam operations (or periodically update)	NMFS, USFS, USFWS, CDFW, CCON, MC, SLOC, MCWRA, FRGP, RCDMC, TWI, CT, SVFFC, TU, TCFT	Dams and Surface Water Diversions	1, 3, 4	1A	5	91850	0	0	0	0	91850
SAnt-SCCCS-4.3	Provide fish passage around dams and diversions	NMFS, USFS, USFWS, CDFW, CCON, MC, SLOC, MCWRA, FRGP, RCDMC, TWI, CT, SVFFC, TU, TCFT	Dams and Surface Water Diversions	1, 3, 4	1A	10	TBD	TBD	TBD	TBD	TBD	TBD
SAnt-SCCCS-5.1	Develop and implement flood control maintenance program (or periodically update)	ACOE, USFS, USFWS, NMFS, CDFW, NRCS, USGS, MC, RCDMC, CDFW, TWI, CT, SVFFC, TU, TCFT	Flood Control Maintenance	1, 4	2B	100	0	0	0	0	0	0
SAnt-SCCCS-6.1	Conduct groundwater extraction analysis and assessment (or review and update)	USGS, NMFS, DWR, CDFW, MC, RCDMC, TWI, SVFFC, TU, CT, TCFT	Groundwater Extraction	1, 4	1A	5	91850	0	0	0	0	91850
SAnt-SCCCS-6.2	Develop and implement a groundwater monitoring and management program (or review and update)	USGS, NMFS, DWR, CDFW, MC, RCDMC, TWI, TU, CT, TCFT	Groundwater Extraction	1, 4	1A	10	254350	39775	0	0	0	294125

Action #	Recovery Action Description	Potential Collaborators	Threat Source	Listing Factors (1 - 5)	Action Rank (1A, 1B, 2A, 2B, 3A, 3B)	Task Duration	Fiscal Year Costs (\$K)					
							FY 1-5	FY 6-10	FY 11-15	FY 16-20	FY 21-25	FY 1-100
SAnt-SCCCS-7.1	Develop and implement plan to restore natural channel features	FEMA, USFS, USFWS, USGS, ACOE, BLM, NRCS, NMFS, MC, SLOC, RCDMC, CDFW, TWI, CT, SVFFC, TU, TCFT	Levees and Channelization	1, 4	1B	20	4217625	4217625	4217625	4217625	0	16870500
SAnt-SCCCS-7.2	Develop and implement stream bank and riparian corridor restoration plan	FEMA, USFS, USFWS, USGS, ACOE, BLM, NRCS, NMFS, MC, SLOC, RCDMC, CDFW, TWI, CT, SVFFC, TU, TCFT	Levees and Channelization	1, 4	1B	5	10521940	0	0	0	0	10521940
SAnt-SCCCS-9.1	Develop and implement a watershed-wide plan to assess the impacts of non-native species and develop control measures	USFWS, USFS, NMFS, CDFW, MC, SLOC, RCDMC, MCWRA, NRCS, TWI, TU, CT, TCFT	Non-Native Species	1, 3, 5	2B	100	0	0	0	0	0	0
SAnt-SCCCS-9.2	Develop and implement a non-native species monitoring program	USFWS, USFS, NMFS, CDFW, MC, SLOC, RCDMC, MCWRA, NRCS, TWI, SVFFC, TU, CT, TCFT	Non-Native Species	1, 3, 5	2B	100	0	0	0	0	0	0
SAnt-SCCCS-9.3	Develop and implement a public educational program on non-native species impacts	USFWS, USFS, NMFS, CDFW, MC, SLOC, RCDMC, MCWRA, NRCS, TWI, TU, CT, TCFT	Non-Native Species	1, 3, 5	2B	20	76140	76140	76140	76140	0	304560
SAnt-SCCCS-10.1	Manage off-road recreational vehicle activity in riparian floodplain corridors	USFWS, USFS, USA, BLM, NMFS, CDFW, MC, MCWRA, WCB.TWI, SVFFC, TU, CT, TCFT	Recreational Facilities	1, 2, 3, 4, 5	2B	5	62400	0	0	0	0	62400

Action #	Recovery Action Description	Potential Collaborators	Threat Source	Listing Factors (1 - 5)	Action Rank (1A, 1B, 2A, 2B, 3A, 3B)	Task Duration	Fiscal Year Costs (\$K)					
							FY 1-5	FY 6-10	FY 11-15	FY 16-20	FY 21-25	FY 1-100
SAnt-SCCCS-10.2	Review and modify development and management plans for recreational areas and national forests.	USFWS, USFS, USA, BLM, NMFS, CDFW, MC, MCWRA, WCB.TWI, SVFFC, TU, CT, TCFT	Recreational Facilities	1, 2, 3, 4, 5	2B	20	0	0	0	0	0	0
SAnt-SCCCS-10.3	Develop and implement a public educational program on watershed processes	USFWS, USFS, USA, BLM, NMFS, CDFW, MC, MCWRA, WCB.TWI, SVFFC, TU, CT, TCFT	Recreational Facilities	1, 2, 3, 4, 5	2B	20	76140	76140	76140	76140	0	304560
SAnt-SCCCS-11.1	Manage roadways and adjacent riparian corridor and restore abandoned roadways	DOT, USA, CDOT, USFWS, MC, SLOC, MCWRA, RCDMC,CDFW, TWI, SVFFC, TU, CT, TCFT	Roads	1, 4	2B	20	0	0	0	0	0	0
SAnt-SCCCS-11.2	Retrofit storm drains to filter runoff from roadways	DOT, USA, CDOT, USFWS, RWQCB, SWRCB, MC, SLOC, MCWRA, RCDMC,CDFW, TWI, SVFFC, TU, CT, TCFT	Roads	1, 4	2B	20	32260	32260	32260	32260	0	129040
SAnt-SCCCS-11.3	Develop and Implement plan to remove or reduce approach-fill for railroad line and roads	DOT, USA, CDOT, USFWS, RWQCB, SWRCB,MC, SLOC, MCWRA, RCDMC,CDFW, TWI, SVFFC, TU, CT, TCFT	Roads	1, 4	2B	20	0	0	0	0	0	0
SAnt-SCCCS-12.1	Review applicable Integrated Natural Resources Management Plans	USA, USFWS, USFW, NMFS, CDFW, MC, MCWRA, RCDMC, TWI,CT, SVFFC, TU, TCFT	Upslope/Upstream Activities	1, 4	2B	20	0	0	0	0	0	0

Action #	Recovery Action Description	Potential Collaborators	Threat Source	Listing Factors (1 - 5)	Action Rank (1A, 1B, 2A, 2B, 3A, 3B)	Task Duration	Fiscal Year Costs (\$K)					
							FY 1-5	FY 6-10	FY 11-15	FY 16-20	FY 21-25	FY 1-100
SAnt-SCCCS-13.1	Develop, adopt, and implement urban land-use planning policies and standards	USFS, USA, USFWS, NMFS, CDFW, RCDMC, MCWRA, DFG, MC, SLOC, SVFFC, TU, CT, TCFT	Urban Development	1, 4	3B	5	62400	0	0	0	0	62400
SAnt-SCCCS-13.2	Retrofit storm drains in developed areas	USFWS, USA, NMFS, RCDMC, RWQCB, SWRCB, NMFS, DFG, MC, SLOC, SVFFC, TU, CT, TCFT	Urban Development	1, 4	3B	20	0	0	0	0	0	0
SAnt-SCCCS-13.3	Develop and implement riparian restoration plan to replace artificial bank stabilization structures	USFS, USA, USFWS, NMFS, CDFW, RSDSC, MCWRA, DFG, MC, SLOC, SVFFC, TU, CT, TCFT	Urban Development	1, 4	3B	5	398000	0	0	0	0	398000
SAnt-SCCCS-14.1	Review California Regional Water Quality Control Board Central Coast Region Basin Plans and modify applicable stormwater permits	USFS, USA, NMFS, RCDMC, RWQCB, SWRCB, DFG, MC, SVFFC, TU, CT, TCFT	Urban Effluents	1, 4	2B	20	0	0	0	0	0	0
SAnt-SCCCS-14.2	Review, assess and modify if necessary all NPDES wastewater discharge permits	USFS, USA, NMFS, RCDMC, RWQCB, SWRCB, DFG, MC, SVFFC, TU, CT, TCFT	Urban Effluents	1, 4	2B	20	0	0	0	0	0	0

Action #	Recovery Action Description	Potential Collaborators	Threat Source	Listing Factors (1 - 5)	Action Rank (1A, 1B, 2A, 2B, 3A, 3B)	Task Duration	Fiscal Year Costs (\$K)					
							FY 1-5	FY 6-10	FY 11-15	FY 16-20	FY 21-25	FY 1-100
Nacimiento												
Nac-SCCC S-1.1	Develop, adopt, and implement agricultural land-use planning policies and standards	NRCS, BLM, USGS, RCDMC SLOC, NMFS, CDFW, CSLRCD, SVFFC, TU, TCFT	Agricultural Development	1, 4	2B	20	47520	0	0	0	0	47520
Nac-SCCC S-1.3	Manage livestock grazing to maintain or restore aquatic habitat functions	NRCS, BLM, USGS, SLOC, NMFS, RCDMC, CDFW, CSLRCD, SVFFC, TU, TCFT	Agricultural Development	1, 4,	2B	5	0	0	0	0	0	0
Nac-SCCC S-1.4	Manage agricultural development and restore riparian zones	NRCS, BLM, USGS, RCDMC, SLOC, NMFS, CDFW, CSLRCD, SVFFC, TU, TCFT	Agricultural Development	1, 4,	3B	5	0	0	0	0	0	0
Nac-SCCC S-3.1	Conduct watershed-wide fish passage barrier assessment	NMFS, USFS, USFWS, CDFW, CCCON, RCDMC, SLOC, FRGP, CDOT, CSLRCD, CT, SVFFC, TU, TCFT	Culverts and Road Crossings (Passage Barriers)	1, 4	1B	5	0	0	0	0	0	0
Nac-SCCC S-3.2	Develop and implement plan to remove or modify fish passage barriers within the watershed	NMFS, USFS, USFWS, RCDMC CDFW, CCCON, RCDMC, SLOC, FRGP, CDOT, CSLRCD,	Culverts and Road Crossings (Passage Barriers)	1, 4	1B	5	91850	0	0	0	0	91850

Action #	Recovery Action Description	Potential Collaborators	Threat Source	Listing Factors (1 - 5)	Action Rank (1A, 1B, 2A, 2B, 3A, 3B)	Task Duration	Fiscal Year Costs (\$K)					
							FY 1-5	FY 6-10	FY 11-15	FY 16-20	FY 21-25	FY 1-100
		CT, SVFFC, TU, TCFT										
Nac-SCCC S-4.1	Develop and implement water management plan for dam operations (or periodically update)	NMFS, USFS, USFWS, CDFW, CCON, MCWRA, SLOC,, FRGP, CT, SVFFC, TU, TCFT	Dams and Surface Water Diversions	1, 3, 4	1A	5	91850	0	0	0	0	91850
Nac-SCCC S-4.2	Develop and implement water management plan for diversion operations (or periodically update)	NMFS, USFS, USFWS, CDFW, CCON, MCWRA, SLOC,, FRGP, CT, TU, TCFT	Dams and Surface Water Diversions	1, 3, 4	1A	5	0	0	0	0	0	0
Nac-SCCC S-4.3	Provide fish passage around dams and diversions	NMFS, USFS, USFWS, CDFW, CCON, MCWRA, SLOC,, FRGP, CT, SVFFC, TU, TCFT	Dams and Surface Water Diversions	1, 3, 4	1A	10	TBD	TBD	TBD	TBD	TBD	TBD
Nac-SCCC S-5.1	Develop and implement flood control maintenance program (or periodically update)	ACOE, USFS, USFWS, NMFS, CDFW, NRCS, USGS, MC, MCWRA, CSLRCD, CDFW, CT, SVFFC, TU, TCFT	Flood Control Maintenance	1, 4	2B	100	91850	0	0	0	0	91850
Nac-SCCC S-6.1	Conduct groundwater extraction analysis and assessment (or review and update)	USGS, NMFS, CDFW, SLOC, TU, CT, TCFT	Groundwater Extraction	1, 4	1A	5	254350	39775	0	0	0	294125
Nac-SCCC S-6.2	Develop and implement a groundwater monitoring and management program (or	USGS, NMFS, CDFW, SLOC, SVFFC, TU, CT.	Groundwater Extraction	1, 4	1A	10	4217625	4217625	4217625	4217625	0	16870500

Action #	Recovery Action Description	Potential Collaborators	Threat Source	Listing Factors (1 - 5)	Action Rank (1A, 1B, 2A, 2B, 3A, 3B)	Task Duration	Fiscal Year Costs (\$K)					
							FY 1-5	FY 6-10	FY 11-15	FY 16-20	FY 21-25	FY 1-100
	review and update)	TCFT										
Nac-SCCC S-7.1	Develop and implement a plan to restore natural channel features	FEMA, USFS, USFWS, USGS, ACOE, BLM, NRCS, NMFS, MC, SLOC, RSDSC, CSLRCD, CDFW, TWI, CT, SVFFC, TU, TCFT	Levees and Channelization	1, 4	1B	20	0	0	0	0	0	0
Nac-SCCC S-7.2	Develop and implement plan to vegetate levees and eliminate or minimize herbicide use near levees	FEMA, USFS, USFWS, USGS, ACOE, BLM, NRCS, NMFS, MC, SLOC, RSDSC, CSLRCD, CDFW, TWI, CT, SVFFC, TU, TCFT	Levees and Channelization	1, 4	1B	100	10521940	0	0	0	0	10521940
Nac-SCCC S-7.3	Develop and implement stream bank and riparian corridor restoration plan	FEMA, USFS, USFWS, USGS, ACOE, BLM, NRCS, NMFS, MC, RCDMC, SLOC, CSLRCD, CDFW, TWI, CT, SVFFC, TU, TCFT	Levees and Channelization	1, 4	2B	5	0	0	0	0	0	0
Nac-SCCC S-9.1	Develop and implement a watershed-wide plan to assess the impacts of non-native species and develop control measures	USFWS, USFS, NMFS, CDFW, MC, SLOC, RSDSC, MCWRA,	Non-Native Species	1, 3, 5	2B	100	0	0	0	0	0	0

Action #	Recovery Action Description	Potential Collaborators	Threat Source	Listing Factors (1 - 5)	Action Rank (1A, 1B, 2A, 2B, 3A, 3B)	Task Duration	Fiscal Year Costs (\$K)						
							FY 1-5	FY 6-10	FY 11-15	FY 16-20	FY 21-25	FY 1-100	
		NRCS, RCDMC, TWI, TU, CT, TCFT											
Nac-SCCC S-9.2	Develop and implement a non-native species monitoring program	USFWS, USFS, NMFS, CDFW, MC, SLOC, RCDMC, MCWRA, NRCS, RSDSC, TWI, SVFFC, TU, CT, TCFT	Non-Native Species	1, 3, 5	2B	100	76140	76140	76140	76140	0	304560	
Nac-SCCC S-9.3	Develop and implement a public educational program on non-native species impacts	USFWS, USFS, NMFS, CDFW, MC, SLOC, RCDMC, MCWRA, NRCS, RCDMC, TWI, SVFFC, TU, CT, TCFT	Non-Native Species	1, 3, 5	2B	20	62400	0	0	0	0	62400	
Nac-SCCC S-10.1	Manage off-road recreational vehicle activity in riparian floodplain corridors	USFWS, USFS, USA, BLM, NMFS, CDFW, MC, MCWRA, WCB, TWI, SVFFC, TU, CT, TCFT	Recreational Facilities	1, 2, 3, 4, 5	2B	5	0	0	0	0	0	0	
Nac-SCCC S-10.2	Review and modify development and management plans for recreational areas and national forests	USFWS, USFS, USA, BLM, NMFS, CDFW, MC, MCWRA, WCB, TWI, SVFFC, TU, CT, TCFT	Recreational Facilities	1, 2, 3, 4, 5	2B	20	62400	0	0	0	0	62400	
Nac-SCCC S-10.3	Develop, adopt, and implement recreational land-use planning policies	USFWS, USFS, USA, BLM, NMFS, CDFW, MC, MCWRA, WCB, TWI,	Recreational Facilities	1, 2, 3, 4, 5	2B	5	0	0	0	0	0	0	

Action #	Recovery Action Description	Potential Collaborators	Threat Source	Listing Factors (1 - 5)	Action Rank (1A, 1B, 2A, 2B, 3A, 3B)	Task Duration	Fiscal Year Costs (\$K)						
							FY 1-5	FY 6-10	FY 11-15	FY 16-20	FY 21-25	FY 1-100	
		SVFFC, TU, CT, TCFT											
Nac-SCCC S-11.1	Manage roadways and adjacent riparian corridor and restore abandoned roadways	DOT, CDOT, USFWS, RWQCB, SWRCB, MC, SLOC, SLOC, MCWRA, CSLRCD, CDFW, TWI, SVFFC, TU, CT, TCFT	Roads	1, 4	2B	20	32260	32260	32260	32260	0	129040	
Nac-SCCC S-11.2	Retrofit storm drains to filter run-off from roadways	DOT, CDOT, USFWS, RWQCB, SWRCB, MC, SLOC, MCWRA, CSLRCD, CDFW, TWI, SVFFC, TU, CT, TCFT	Roads	1, 4	2B	20	0	0	0	0	0	0	
Nac-SCCC S-11.3	Develop and implement a plan to remove or reduce approach-fill for railroad lines and roads	DOT, CDOT, USFWS, RWQCB, SWRCB, MC, SLOC, MCWRA, CSLRCD, CDFW, TWI, SVFFC, TU, CT, TCFT	Roads	1, 4	2B	20	0	0	0	0	0	0	
Nac-SCCC S-12.1	Review applicable Integrated Natural Resources Management Plans	USA, USFWS, USFW, NMFS, CDFW, MC, MCWRA, RCDMC, TWI, CT, SVFFC, TU,	Upslope/Upstream Development	1, 4	2B	20	0	0	0	0	0	0	

Action #	Recovery Action Description	Potential Collaborators	Threat Source	Listing Factors (1 - 5)	Action Rank (1A, 1B, 2A, 2B, 3A, 3B)	Task Duration	Fiscal Year Costs (\$K)					
							FY 1-5	FY 6-10	FY 11-15	FY 16-20	FY 21-25	FY 1-100
		TCFT										
Nac-SCCC S-13.1	Retrofit storm drains in developed areas	USFS, USA, USFWS, NMFS, CDFW, RCDMC, MCWRA,DFG, MC, SLOC, SVFFC, TU, CT, TCFT	Urban Development	1, 4	3B	20	62400	0	0	0	0	62400
Nac-SCCC S-13.2	Develop, adopt, and implement urban land-use planning policies and standards	USFS, USA, USFWS, NMFS, CDFW, RCDMC, MCWRA,DFG, MC, SLOC, SVFFC, TU, CT, TCFT	Urban Development	1, 4	3B	5	398000	0	0	0	0	398000
Nac-SCCC S-13.3	Develop and implement riparian restoration plan to replace artificial bank stabilization structures	USFS, USA, USFWS, NMFS, CDFW, RCDMC, MCWRA,DFG, MC, SLOC, SVFFC, TU, CT, TCFT	Urban Development	1, 4	2B	5	0	0	0	0	0	0
Nac-SCCC S-14.1	Review California Regional Water Quality Control Board Central Coast Region Basin Plans and modify applicable stormwater permits	USFS, USA, NMFS, RCDMC, MC, SLOC, RWQCB, SWRCB, DFG, SVFFC, TU, CT, TCFT	Urban Effluents	1, 4	2B	20	0	0	0	0	0	0
Nac-SCCC S-14.2	Review, assess and modify if necessary all NPDES wastewater discharge permits (e.g., Heritage Ranch	USFS, USA, NMFS, RCDMC, MC, SLOC, RWQCB,	Urban Effluents	1, 4	2B	20	47520	0	0	0	0	47520

Action #	Recovery Action Description	Potential Collaborators	Threat Source	Listing Factors (1 - 5)	Action Rank (1A, 1B, 2A, 2B, 3A, 3B)	Task Duration	Fiscal Year Costs (\$K)					
							FY 1-5	FY 6-10	FY 11-15	FY 16-20	FY 21-25	FY 1-100
	Wastewater Treatment Facility)	SWRCB, DFG, SVFFC, TU, CT, TCFT										

10. Carmel River Basin Biogeographic Population Group

“Assessment at the group level indicates a priority for securing inland populations in southern Coast Ranges and Transverse Ranges, and a need to maintain not just the fluvial-anadromous life-history form, but also lagoon-anadromous and freshwater-resident forms in each population.”

*NOAA Fisheries Technical Recovery Team
Viability Criteria for South-Central and Southern California, 2007*

10.1 LOCATION AND PHYSICAL CHARACTERISTICS

The Carmel River Basin Biogeographic Population Group BPG region is one of the smallest of the four BPG regions in the SCCCS Recovery Planning Area (Figure 10-1). The main axis of the Carmel River watershed is 28 miles long. In contrast, the main axis of the neighboring Interior Coast Range BPG region is over 180 miles long.

The Carmel River Basin BPG region drains the eastern slopes of the northern Santa Lucia Range and the western slopes of the Sierra de Salinas in northwestern Monterey County Hunt & Associates 2008a, Kier Associates and National Marine Fisheries Service and National Marine Fisheries Service 2008a, 2008b).



Upper Carmel River



Carmel River between Los Padres and San Clemente Dams

The Carmel River flows into the Pacific Ocean at Carmel Bay, just south of the Monterey Peninsula. This BPG region shares some physical characteristics with the Interior Coast Range BPG region, such as general northwest-southeast watershed orientation, landform evolution largely controlled by tectonic activity associated with the San Andreas Fault, and a highly dissected watershed. There are seven major tributaries to the Carmel River (Figure 10-1). Average annual precipitation in this region is relatively low and shows high spatial variability. In general, the coastal regions and higher elevations receive higher amounts of precipitation. The Carmel River watershed is relatively steep and most of the upper tributaries are naturally perennial (Hunt & Associates 2008a, Kier Associates and National Marine Fisheries Service 2008a, 2008b).



Carmel River Estuary

2012, Palumbi 2011, Chiang 2008, Hunt & Associates 2008a, Kier Associates and National Marine Fisheries Service 2008a, 2008b, Carmel River Watershed Conservancy 2004, Walton 2003, Stephenson and Calcarone 1999, Monterey Peninsula Water Management District 1987, 1983, Kondolf 1986, California Department of Water Resources 1978). See Figure 10-2 for the pattern of federal and non-federal land ownership within the Carmel River watershed.



Golf Course Development

Population density averages 70 persons per square mile. Although less than four percent of the watershed is classified as urban, well over 50 percent of the watershed is privately-owned. The Carmel Valley, through which the mainstem flows, is surrounded by extensive ranches and areas of rural land use. Less than one percent of the watershed is under cultivation.

There are four dams in the Carmel River watershed: Black Rock Creek Dam, Old Carmel River Dam, San Clemente Dam, and Los Padres Dam. Black Rock Creek Dam, constructed in 1925 on Black Rock Creek, a tributary to the Carmel River, is used for recreational purposes. The Old Carmel

10.2 LAND USE

Table 10-1 summarizes land use and population density in this region. Human population density is moderate to high and concentrated in the lower and middle portions of the Carmel Valley, including the towns of Carmel and Carmel Valley (March

River, San Clemente and Los Padres Dams, were constructed on the mainstem Carmel River in 1880, 1921 and 1949, respectively, for municipal and agricultural water supply (California Department of Fish and Wildlife 2011b, California Department of Water Resources 1988).



Figure 10-1. The Carmel River Basin BPG region. This BPG region is comprised of a single watershed (Carmel River).

Table 10-1. Physical and Land Use Characteristics of Watersheds in the Carmel River Basin BPG region.

PHYSICAL CHARACTERISTICS						LAND USE			
WATERSHED	Area (acres) ¹	Area (sq.miles) ¹	Stream Length ² (miles)	Ave. Ann. Rainfall ³ (inches)	Total Human Population ⁴	Public Ownership*	Urban Area ⁵	Agriculture/ Barren ⁵	Open Space ⁵
Carmel River	162,286	254	248	19.8	17,020	31%	4%	0.6%	95%

¹ From: CDFFP CalWater 2.2 Watershed delineation, 1999 (www.ca.nrcs.usda.gov/features/calwater/)

² From: CDFG 1:1,000,000 Routed stream network, 2003 (www.calfish.org/)

³ From: USGS Hydrologic landscape regions of the U.S., 2003 (1 km grid cells)

⁴ From: CDFFP CalFire FRAP (<http://cdf.ca.gov/data/frapisdata/select.sap>)(migrated)

⁵ From: CDFFP Multi-source land cover data (v02_2), 2002 (100 m grid cells) (<http://frap.cdf.ca.gov/data/frapgisdata/select.asp>)

* Includes National Forest Lands and Military Reservations only; does not include State or County Parks (from: <http://old.casil.ucdavis.edu/casil/qis.ca.gov/teale/govtowna/>)

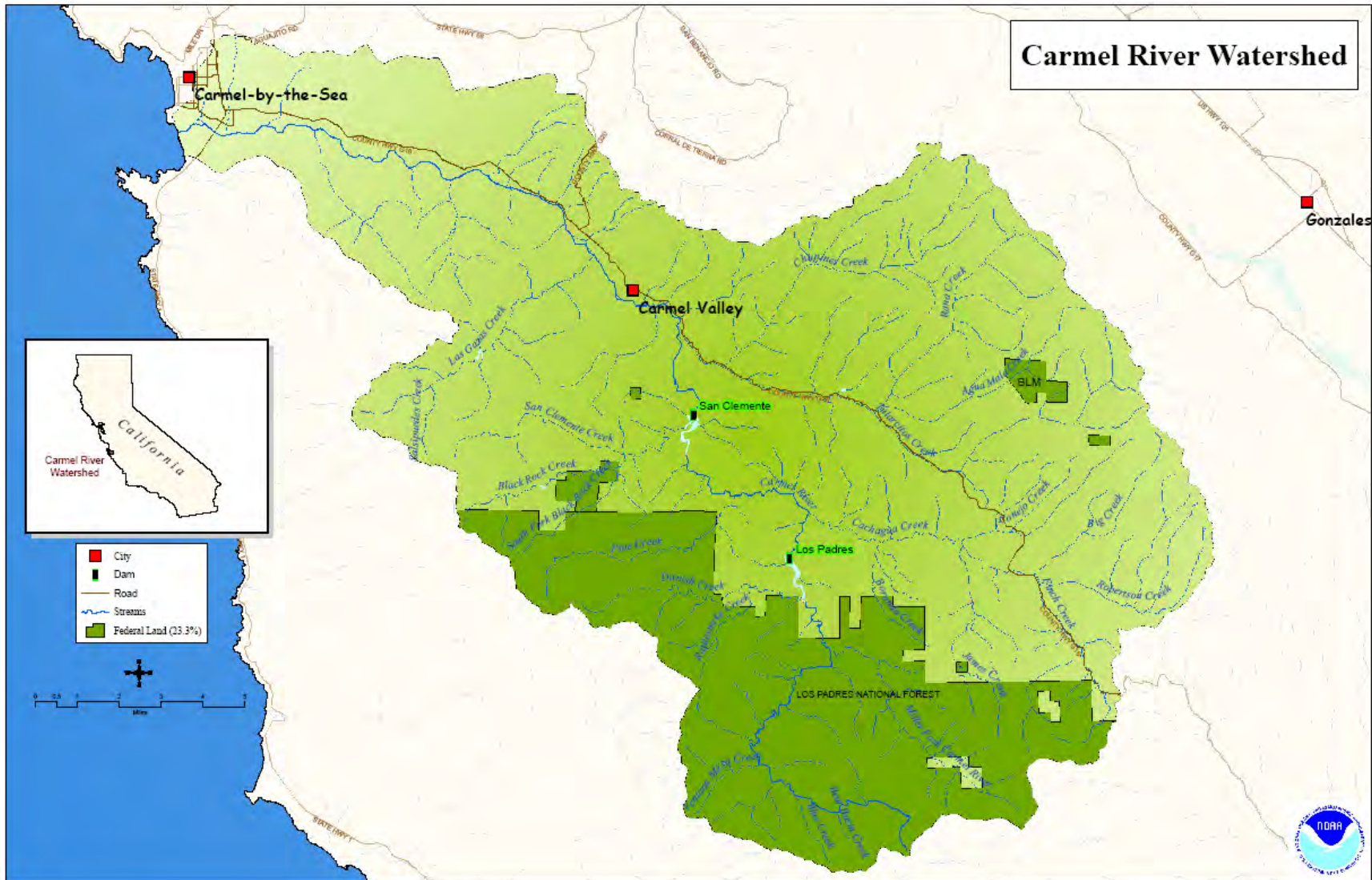


Figure 10-2. Federal and Non-Federal Land ownership within the Carmel River Watershed.

10.3 CURRENT WATERSHED CONDITIONS

Watershed conditions in this BPG region were assessed for the Carmel River watershed, with the focus on conditions most directly relevant to steelhead. A total of 30 indicators were used in the CAP Workbook analysis for this BPG. This analysis rated overall habitat conditions for anadromous *O. mykiss* in the Carmel River watershed as "Fair." However, approximately 33 percent of the indicators were impaired (fair condition) or severely impaired (poor condition) and these indicators repeatedly focused on lack of surface flows in the mainstem caused by water management activities (*i.e.*, dams, surface water diversions, and excessive pumping of groundwater). The historic distribution of useable spawning and rearing habitat within the Carmel River watershed has been affected by the construction and operation of the Los Padres and San Clemente Dams, which have altered the natural surface flow and reduced the recruitment of essential spawning gravels in the lower river, as well as blocked or inhibited the natural pattern of up and downstream migration of adult and juvenile steelhead (Hunt & Associates 2008a, Kier Associates and National Marine Fisheries Service 2008a, 2008b; see also, March 2012, Monterey Peninsula Water Management District, 2000-2011, 1983, Casagrande 2006, Casagrande and Watson 2003, California Department of Fish and Wildlife 2005, Monterey Peninsula Water Management District and Carmel River Watershed Conservancy 2004, Carmel River Conservancy 2004, Stephenson and Calcarone 1999, Dettman 1987, 1986, Kondolf 1986, Snider 1983, California Department of Water Resources 1978). In 1995, in response to groundwater withdrawals drying up portions of the lower river, the California State Water Resources Control Board (CSWRCB) ordered a 70% reduction in Carmel River Diversions. In 1998 the CSWRCB determined that the waters of the Carmel River had been fully appropriated between May 1 and December 31, and all new water right permits

issued by the SWRCB must meet instream flow requirements for steelhead. Finally, the SWRCB has issued a Cease and Desist Order in 2009, to reduce diversions (*i.e.*, groundwater pumping) to meet the SWRCB's 1995 and 1998 orders by 2017 (California State Water Resources Control Board 1995, 1998, 2009).

The mainstem contains significant spawning habitat and functions as the conduit connecting the ocean and estuary to even more extensive spawning habitat in the upper watershed. The steelhead migration corridor through the lower mainstem of the Carmel River is frequently restricted was a result of excessive groundwater extractions, resulting in low flows and disconnection between the estuary and upstream habitats. In extreme drought conditions (such as 1987-1991), the failure of the sandbar at the river's mouth to breach, prohibits steelhead from entering the Carmel River as well as escapement of juveniles (Monterey County Peninsula Water Management District 1991-2013). Farther upstream, San Clemente and Los Padres dams (while equipped with fish passage facilities) impede access to the majority of the spawning and rearing habitat of the Carmel River watershed (National Marine Fisheries Service 2001). Additionally, the two dams impede the downstream transport of sediment necessary to maintain suitable steelhead spawning and rearing habitat in the middle reaches and lower reaches of the Carmel River, and can act as refugia for non-native warm water species (D. W. Alley & Associates 1996, D. W. Alley & Associates 1992, Dettman 1989, D. W. Kelley & Associates 1987, Dettman & Kelley 1986).

A significant portion of the lower Carmel River below San Clemente Dam has been developed for residential and commercial uses. As a result, the mainstem and related floodplain have been altered by bank protection for flood control purposes, thus adversely affecting steelhead habitats, including the related riparian corridor.



Carmel River Estuary – Residential Encroachment

The Carmel River Estuary also received a low rating. While the existing estuary has undergone substantial restoration and still contains valuable rearing habitat, at least 33% of the original estuary has been eliminated due to encroachment from residential development, transportation corridors (Highway 1), and recreational development (Carmel Beach State Park). Additionally, reduced flows due to the groundwater extractions and surface diversions, artificial sandbar breaching reduce water levels and encroaching development has reduced estuarine functions, including juvenile steelhead rearing potential.



Carmel River Estuary – Artificial Breaching (See Anderson *et al.* 2008, California Department of Fish and Wildlife 2008, Carmel River Coalition 2007, Perry *et al.* 2007, Casagrande 2006, Casagrande and Watson 2003, Larson *et al.* 2006, Watson and Casagrande 2004, Hagar 2003, Alley Associates 1997, Kitting 1990, Dettman 1984.)

The Carmel River watershed is the only watershed within the SCCCS Recovery Planning Area which has a relatively long-term (20+ years) time-series for adult steelhead runs; this monitoring is conducted principally at the San Clemente and Los Padres Dams. Over the last 20 years (1993-2013) the adults recorded at these two facilities (combined) averaged about 500 adults, though the variation from year to year, can vary by orders of magnitude (See Figures 10-3 and 10-4 below). During the 2011-2012 season 470 adults were reported at the San Clemente Dam, and 174 adults at the Los Padres dam. During the most recent 2012-2013 season 249 adults were reported at the San Clemente Dam and 65 adults were reported and the Los Padres Dam. These observed adults, however, do not represent all the steelhead that may have entered the Carmel River system but did not reach the trapping facilities, and were therefore not observed; some un-detected adults may have spawned in the mainstem and tributaries below these dams (Monterey Peninsula Water Management District 1991-2012, 1991-2013).

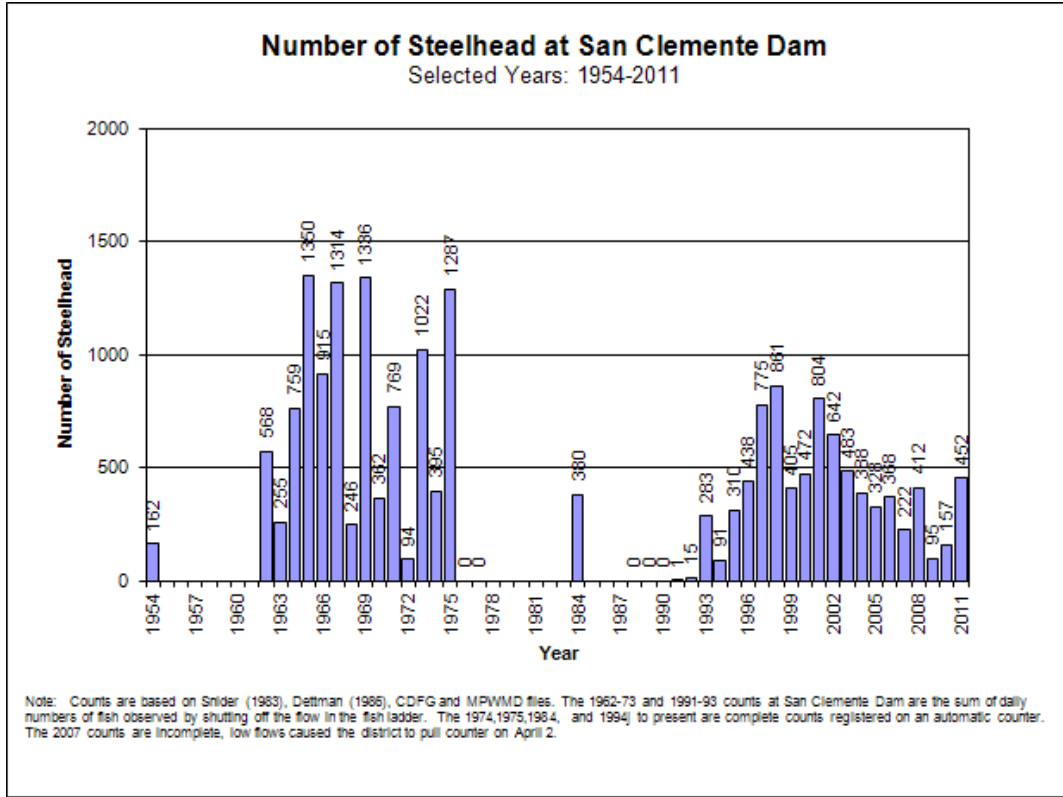


Figure 10-3. Steelhead Counts at San Clemente Dam: 1965-2011 (Monterey Peninsula Water Management District).

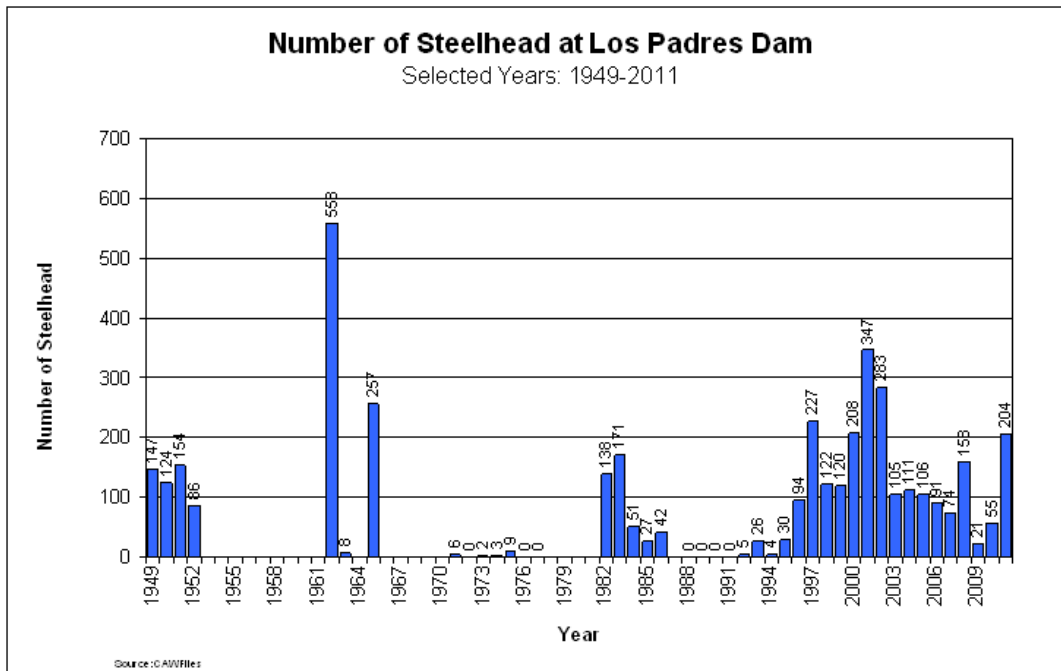


Figure 10-4. Steelhead Counts at Los Padres Dam: 1949-2011 (Monterey Peninsula Water Management District)

Native non-anadromous *O. mykiss* populations, while not usually a major proportion of the entire *O. mykiss* population, persist in the mainstem and most of the tributaries above and below these dams. However, during drought conditions such as those that persisted from 1987 through 1991, potentially anadromous juvenile *O. mykiss* could not emigrate out of the watershed and were forced to complete their lifecycle within the river. These fish, as well as others annually rescued from drying reaches of the lower Carmel River are reared in off-channel facilities at the Sleepy Hollow Rearing Facility, operated as part of the Monterey Peninsula Water Management District's Steelhead Rearing Program. These efforts have contributed to the maintenance of the anadromous fraction of the *O. mykiss* population while longer-term recovery and management actions are being developed

10.4 THREATS AND THREAT SOURCES

Information identified in the CAP Workbooks on habitat and land-use indicators for the Carmel River Basin BPG was supplemented by additional information developed since the preparation of the CAP Workbooks and incorporated into the threat assessment. However, the underlying threat sources that determined the poor to very poor conditions of approximately one-third of those indicators repeatedly pointed to a limited number of anthropogenic causes, including: passage barriers caused by excessive surface and groundwater diversions; passage impediments caused by dams; loss or degradation of spawning substrates below both Los Padres and San Clemente Dams due to water management practices, including substantial groundwater use for golf course irrigation; agriculture, urban development, and associated levee construction that has significantly reduced estuarine habitats and constricted the lower floodplain of the river; and artificial breaching (both timing and location) of the sandbar to alleviate flooding of adjacent residential development. Watershed

developments have increased erosion and fine sedimentation, particularly in the lower mainstem of the Carmel River, but also within some tributaries, and have contributed to habitat degradation of spawning and rearing habitats (Monterey Bay National Marine Sanctuary Advisory Council 2003 and ESA PWA 2012).



San Clemente Dam

A pervasive threat to anadromous *O. mykiss* throughout the Carmel River BPG region are impediments to upstream and downstream fish passage, either in the form of dams and surface water diversions, or excessive groundwater extraction that creates dry stream reaches (Table 10-2), and connectivity with the Carmel River Estuary. Several miles of the mainstem Carmel River below San Clemente Dam that would otherwise have perennial surface flows frequently dry up or are reduced to isolated pools by late spring and early summer, primarily due to surface and subsurface water withdrawals. Annual fish rescue and relocation efforts (including relocation to the estuary) are intended to deal with this situation on an interim basis (with recused fish reared and subsequently released from the Sleepy Hollow Rearing Facility located downstream of the San Clemente Dam). Spawning habitat in the mainstem below the Los Padres and San Clemente Dams has been degraded since 1921 by the retention of spawning gravel and the consequent armoring of the stream bed with large cobbles and boulders downstream of the dams.

As noted above, the Los Padres Dam and San Clemente Dams have also constrained the natural movement of steelhead, both upstream migrating adults and downstream emigrating juveniles, as well as deprived downstream reaches of the Carmel River of significant sediment (and large woody debris) necessary to sustain productive steelhead spawning and rearing habitat. The approved removal of San Clemente Dam will restore volitional access to 25 miles of spawning and rearing habitat, the majority of which is in tributaries between San Clemente Dam and Los Padres Dam (Capelli 2007, Entrix 2006, Raines and Carella 2002, Monterey Peninsula Water Management District 2000, R2 Resource Consultants 2000, Stephenson and Calcarone 1999, Alley Associates 1998, 1996, 1992, Dettman 1993, 1989).

See Figure 10-4 for an overview of the dams and other fish passage impediments within the Carmel River Basin BPG, but note the status of fish passage impediments is in flux, with old impediments being removed or modified, while new impediments may be installed, or discovered through updated inventories; a current list of fish passage impediments can be found on the California Department of Fish and Wildlife website:

<http://www.cafishpassageforum.org/>



Los Padres Dam

Surface and groundwater extractions artificially modify the pattern of sandbar formation and natural breaching at the estuary. The sandbar is

also breached artificially for flood control and by people recreating on the beach, which causes premature draining of the estuary, and can also affect surrounding groundwater levels which help maintain summer water levels in the estuary; these artificial breaching can result in the loss of important juvenile steelhead rearing habitat, as well as the flushing of rearing juveniles to the ocean (California Department of Parks and Recreation 2008, Watson and Casagrande 2004, National Marine Fisheries Service 2002, Dettman 1984, U.S. Fish and Wildlife Service 1980).

The presences of exotic fish species, particularly striped bass (*Marone saxatilis*), have the potential to prey upon and compete with *O. mykiss* and require further monitoring and evaluation of their impacts on steelhead and steelhead habitat. A related potential issue is the expansion of some marine mammal populations (*e.g.*, California sea-lions *Zalophus californianus*) which may prey upon steelhead, particularly when steelhead are temporarily concentrated in enclosed areas, making them more vulnerable to predation. However, this issue has not been the subject of any systematic investigation within the SCCCS DPS and its significance is therefore unknown. Marine mammals are protected under the Marine Mammals Protection Act of 1972 (MMPA), and their management is subject to the provisions of the MMPA (National Marine Fisheries 2011, Steele and Anderson 2006, Middlemas *et al.* 2005, Hinton 2003, Yurk and Trites 2000, Fresh 1997, United State General Accounting Office, 1993, Lowry and Folk 1987, DeMaster *et al.* 1985, Seagers *et al.* 1985).

The spread of other exotic, and invasive species, including plant species, also continues to increase with the increasing human population and related changes in land uses within the Carmel River BPG; the early detection, rapid response to, and preferably prevention of, these introductions is an important component in any comprehensive steelhead recovery effort within the Carmel River BPG.

The periodic artificial breaching of the sandbar and the reduction of summer surface flows to the estuary has adversely affected summer rearing conditions for juvenile steelhead.



Carmel River Estuary.

Finally, because the lower Carmel River runs through a populated suburban area, with a long angling tradition, taking adult steelhead illegally through poaching is a threat that has been recognized by resource agencies and conservation organizations, particularly during low flow periods when adult fish may be most vulnerable to being trapped in shallow pools with limited opportunities for escape.

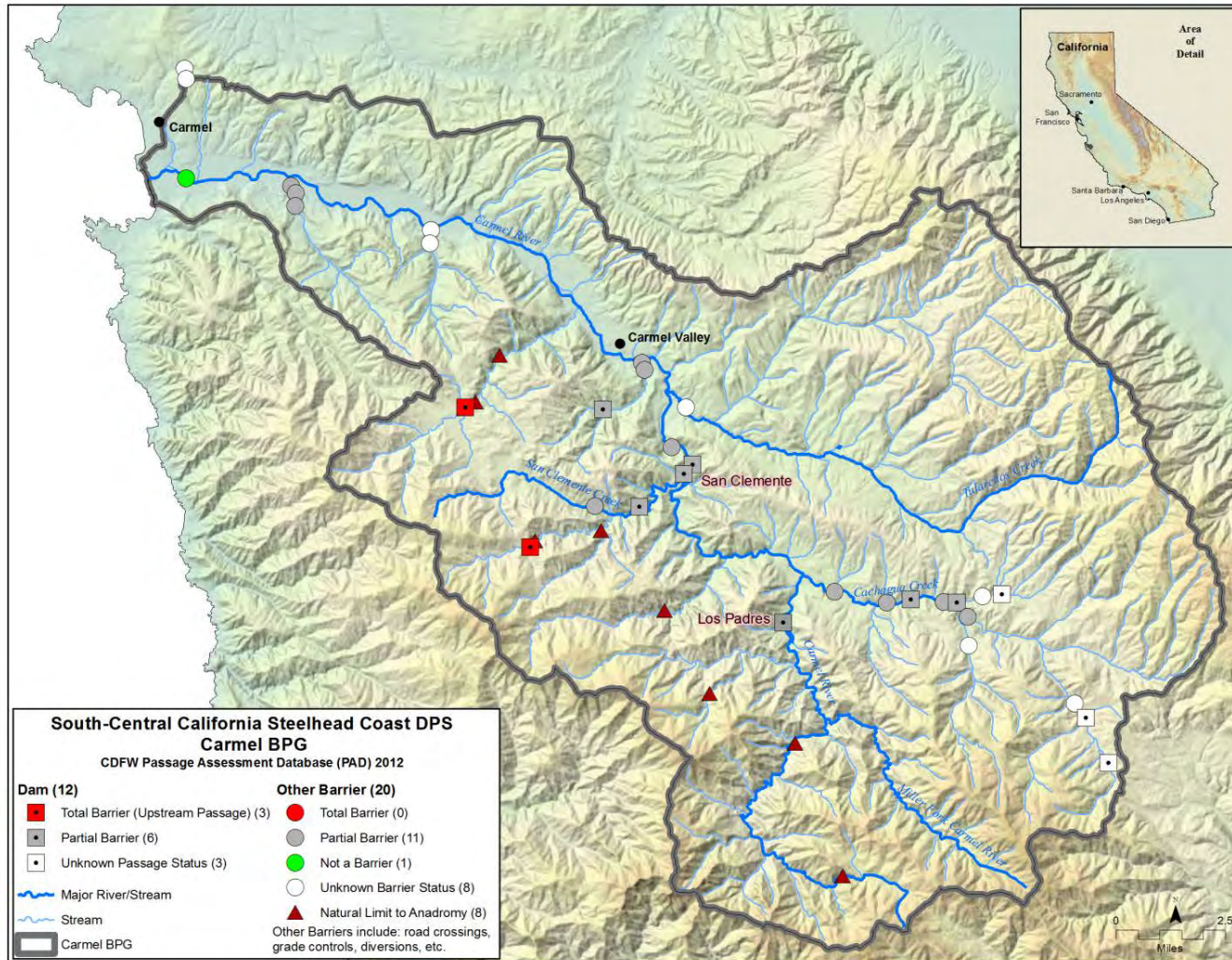



Figure 10-5. Major Fish Passage Impediments, Carmel River Basin BPG. Note: the status of fish passage impediments is in flux, with existing ones being removed or modified, while new ones may be installed, or discovered through updated inventories; a current list of fish passage impediments can be found on the

California Department of Fish and Wildlife website: <http://www.cafishpassageforum.org>/Table 10-2. Threat source rankings in the Carmel River Basin BPG region (see CAP Workbooks for details).

THREAT SOURCES*	WATERSHED
	Carmel River
Dams and Surface Water Diversions	
Groundwater Extraction	
Urban Development	
Levees and Channelization	
Culverts and Road Crossings (Other Passage Barriers)	



Key: Threat cell colors represent threat rating from CAP Workbook: Red = Very High threat; Yellow = high threat; Light green = Medium threat; Dark green = Low threat

**Note The ranking for each threat source reflects its significance for the basin as a whole, but does not necessarily indicate it occurs in every part of the watershed (e.g., urban development , levees and channelization, and culverts and crossing are generally restricted to the lower portions of the watershed). Also, agricultural development was not identified during the CAP Workbook analyses as one of the top five threats in this watershed, but agricultural development in the middle reaches of the Carmel River, and within some tributaries could be a significant threat to this population.*

10.5 SUMMARY

Dams and diversions (including groundwater extractions) on the Carmel River have had the most severe adverse impacts on steelhead populations in this BPG by reducing access to upstream spawning and rearing habitats and altering the magnitude, and timing of flows necessary for immigration of adults and emigration of juveniles. While considerable planning has been conducted for the removal of both the Old Carmel River and San Clemente Dams, similar investigations have not yet been initiated for the Los Padres Dam, and are essential for the future removal or modification of this facility. Urban and agricultural developments within the Carmel River watershed are also significant threats. For example, residential development around the estuary and along some reaches of the lower mainstem has encroached on and degraded estuarine and riparian habitats, and generated pressure to artificially breach the sandbar to reduce flooding of residential properties. Generally, road density, population density, and fire frequency are relatively low; however these factors can be expected to increase in the future.

Because the mainstem of the Carmel River is the conduit that connects upstream spawning and rearing habitat with the ocean, recovery actions in this watershed should focus on reducing the severity of anthropogenic impacts stemming from the construction and operation of dams (*e.g.*, San Clemente and Los Padres Dams) and groundwater extractions along the mainstem in order to promote connectivity between the ocean and estuarine habitats, as well as to maintain spawning and rearing habitat in the mainstem itself. Additionally, degraded estuarine conditions stemming from filling, artificial sandbar manipulation, and both point and non-point waste discharges, should be further evaluated and addressed. Table 10-3 summarizes the critical recovery actions needed within the Core 1 populations of this BPG.

The threat sources discussed in this chapter are the focus of a variety of recovery actions to address specific stresses associated with these threats. Spatial and temporal data acquired on specific indicators associated with sources of threats or stresses, such as water temperature, pH, nutrients, *etc.*, are generally inadequate to be the target of specific recovery actions. This type of data acquisition should be the subject of site-specific investigations in order to refine the primary recovery actions or to target additional recovery actions as part of any recovery strategy for the Carmel River Basin BPG.



Carmel River Steelhead – c. 1980s (Courtesy Monterey Peninsula Water Management District)

Management of the Carmel River steelhead population will require additional investigations of the population structure and distribution throughout the watershed; these studies should include, but not be limited to, the relative productivity of the various tributaries, how these subpopulations contribute to the diversity of the overall population, and the use of the estuary by steelhead, particularly rearing juveniles. The Los Padres Dam is an important part of a regional water supply system, and its removal or modification will require additional studies, and must take into account its existing and future functions. Additionally, as noted previously, restoring access to habitats above anthropogenic barriers, will, entail controlling or eliminating non-native species that have become

established in artificial reservoirs above dams. However, the full removal of dams and associated reservoirs would eliminate refugia habitat favorable to many freshwater non-native species of fishes. In some cases, restoration of habitat conditions (*e.g.*, riparian cover, instream habitat complexity, including adequate spawning substrate) may also be necessary.

Recovery Action Table 10-3 below describes and prioritizes recovery actions in the Carmel River Basin BPG. These tables also provide provisional cost estimates for implementing such actions in five year increments, and where applicable extended out to 100 years, though many of the recovery actions can and should be achieved within a shorter period (Hunt & Associates 2008a 2008b, Kier Associates and National Marine Fisheries Service 2008a, 2008b).

Table 10-3. Critical recovery actions for Core 1 populations within the Carmel River Basin BPG.

POPULATION	CRITICAL RECOVERY ACTIONS
Carmel River	Implement operating criteria to ensure the pattern and magnitude of groundwater extractions and water releases, including releases from San Clemente and Los Padres Dams, to provide the essential habitat functions to support the life history and habitat requirements of adult and juvenile steelhead. Remove or physically modify San Clemente, Los Padres, and Old Carmel River Dams* to provide volitional steelhead migration to upstream spawning and rearing habitats; volitional passage of smolts and kelts downstream to the estuary and ocean; and restoration of spawning gravel recruitment in the lower mainstem. In the interim ensure provisional fish passage of both adult and juvenile <i>O. mykiss</i> around Los Padres, San Clemente and Old Carmel River Dams, and seasonal releases from San Clemente and Los Padres Dams to support all <i>O. mykiss</i> life-history phases, including adult and juvenile migration, spawning, and incubation and rearing habitats. Identify, protect, and where necessary, restore estuarine and freshwater spawning and rearing habitats (including supplemental water to the estuary, management of sandbar breaching at the river's mouth, and the provision of spawning gravel and large woody debris within the lower mainstem).

* Note: Prior to the removal or modification of these dams appropriate investigations and environmental review should be completed to address regional water supply and environmental issues, including, but not limited to any effects on the existing steelhead resources of the Carmel River watershed.

South-Central California Coast Steelhead DPS Recovery Action Tables Identification Key, Carmel River Basin BPG (Table 10-4).

Recovery Action Number Key: XXXX – SCCCS – 1.2		XXXX ID Table		Threat Source Legend	
XXXX	Watershed	Car	Carmel River	1	Agricultural Development
SCCC S	Species Identifier – South-Central California Steelhead			2	Agricultural Effluents
1	Threat Source			3	Culverts and Road Crossings (Passage Barriers)
2	Action Identity Number			4	Dams and Surface Water Diversions
Action Rank				5	Flood Control Maintenance
A	Action addresses the first listing factor regarding the destruction or curtailment of the species' habitat			6	Groundwater Extraction
B	Action addresses one of the other four listing factors			7	Levees and Channelization
				8	Mining and Quarrying
				9	Non-Native Species
				10	Recreational Facilities
				11	Roads
				12	Upslope/Upstream Activities
				13	Urban Development
				14	Urban Effluents
				15	Wildfires

See Chapter 8, Table 8-1 for Detailed Description of Recovery Actions. See Appendix E for discussion of recovery action cost estimates.

Table 10-4. South-Central California Steelhead DPS Recovery Action Table for the Carmel River Watershed (Carmel River Basin BPG).

Action #	Recovery Action Description	Potential Collaborators	Threat Source	Listing Factors (1 - 5)	Action Rank (1A, 1B, 2A, 2B, 3A, 3B)	Task Duration	Fiscal Year Costs (\$K)					
							FY 1-5	FY 6-10	FY 11-15	FY 16-20	FY 21-25	FY 1-100
Carmel River												
Car-SCCC S-1.1	Develop, adopt, and implement agricultural land-use planning policies and standards	NRCS, BLM, NMFS, MC, MPWMD, CRWC, TU	Agricultural Development	1, 4, 5	2B	20	0	0	0	0	0	0
Car-SCCC S-1.2	Manage agricultural development and restore riparian zone	NRCS, BLM, NMFS, MC, MPWMD, CRWC, CCON, CDFW, CRA, CRSA, CRWC, CVPOA, TU	Agricultural Development	1, 4, 5	2B	5	0	0	0	0	0	0
Car-SCCC S-2.1	Develop and implement plan to minimize runoff from agricultural activities	NRCS, BLM, NMFS, MC, MPWMD, CRWC, CCON, CDFW, CRA, CRSA, CRWC, CVPOA, TU	Agricultural Effluents	1, 4, 5	2B	100	0	0	0	0	0	0
Car-SCCC S-3.1	Conduct watershed-wide fish passage barrier assessment	NMFS, CDFW, CCON, MPWMD, CAWC, CRLC, CRSA, CRWC, CRWCO, TU	Culverts and Road Crossings (Passage Barriers)	1, 4, 5	1B	5	96690	0	0	0	0	96690
Car-SCCC S-3.2	Develop and implement plan to remove or modify fish passage barriers within the watershed	NMFS, CDFW, CCON, MPWMD, CAWC, CRLC, CRSA, CRWC, CRWCO, TU	Culverts and Road Crossings (Passage Barriers)	1, 4, 5	1B	20	TBD	TBD	TBD	TBD	TBD	TBD
Car-SCCC S-4.1	Develop and implement water management plan for dam operations (or review and modify, e.g., MPWMD Quarterly Water	NMFS, CDFW, MPWMD, CAWC, CRA, CRWC, TU	Dams and Surface Water Diversions	1, 3, 4	1A	5	91850	0	0	0	0	91850

Action #	Recovery Action Description	Potential Collaborators	Threat Source	Listing Factors (1 - 5)	Action Rank (1A, 1B, 2A, 2B, 3A, 3B)	Task Duration	Fiscal Year Costs (\$K)						
							FY 1-5	FY 6-10	FY 11-15	FY 16-20	FY 21-25	FY 1-100	
	Budget and Low Flow Memorandum of Agreement)												
Car-SCCC S-4.2	Develop and implement water management plan for diversion operations (or review and modify, e.g., MPWMD Quarterly Water Budget and Low Flow Memorandum of Agreement)	NMFS, CDFW, MPWMD, CAWC, CRA, CRWC, TU	Dams and Surface Water Diversions	1, 3, 4	1A	5	91850	0	0	0	0	0	91850
Car-SCCC S-4.3	Provide fish passage around dams and diversions	NMFS, CDFW, MPWMD, CAWC, CRA, CRWC, TU	Dams and Surface* Water Diversions *Reflects only the cost and schedule of the removal of San Clemente Dam; the costs and time-frames for removal of Los Padres and Old Carmel River Dams have not been estimated.	1, 3, 4	1A	5	84000000	0	0	0	0	0	84000000
Car-SCCC S-5.1	Develop and implement flood control maintenance program	ACOE, FEMA, NMFS, CDFW, MC, COC, MCWRA, MCPW, MPWMD, CRLC, CRSA, CRWC, CRWCO, CVPOA, TU	Flood Control Maintenance	1, 3, 4	2A	100	0	0	0	0	0	0	0
Car-SCCC S-6.1	Conduct groundwater extraction analysis and assessment (or review and update)	MC, MCWRA, MPWMD, MCPW, NMFS, CDFW, CAWC, CRA, COC, PBCSD, CRLC, CRSA, CRWC, CRWCO, TU	Groundwater Extraction	1, 4	1A	5	91850	0	0	0	0	0	91850

Action #	Recovery Action Description	Potential Collaborators	Threat Source	Listing Factors (1 - 5)	Action Rank (1A, 1B, 2A, 2B, 3A, 3B)	Task Duration	Fiscal Year Costs (\$K)					
							FY 1-5	FY 6-10	FY 11-15	FY 16-20	FY 21-25	FY 1-100
Car-SCCC S-6.2	Develop and implement a groundwater monitoring and management program (or review and update)	MC, MCWRA, MPWMD, MCPW, NMFS, CDFW, CAWC, CRA, COC, PBCSD, CRLC, CRSA, CRWC, CRWCO, TU	Groundwater Extraction	1, 4	1A	10	254350	39775	0	0	0	294125
Car-SCCC S-7.1	Develop and implement a plan to restore natural channel features (or review and update)	NRCS, FEMA, NMFS, CDFW, CRA, COC, CRSA, CRWC, CRWCO, CVPOA, MCPW, MCWRA, MPWMD, MCSA, TU	Levees and Channelization	1, 4	1B	20	4217625	4217625	4217625	4217625	0	16870500
Car-SCCC S-7.2	Develop and implement plan to vegetate levees and eliminate or minimize herbicide use near levees (or review and update)	NRSC, FEMA, NMFS, CDFW, CRA, CRSA, CRWC, CRWCO, CVPOA, MCPW, MCWRA, MPWMD, MCSA, TU	Levees and Channelization	1, 4	1B	100	0	0	0	0	0	0
Car-SCCC S-7.3	Develop and implement stream bank and riparian corridor restoration plan (or review and update)	NRSC, FEMA, NMFS, CDFW, CRA, COC, CRSA, CRWC, CRWCO, CVPOA, MCPW, MCWRA, MPWMD, MCSA, TU	Levees and Channelization	1, 4	1B	5	10521940	0	0	0	0	10521940
Car-SCCC S-9.1	Develop and implement a watershed-wide plan to assess the impacts of non-native species and develop control measures	USFWS, USFS, NMFS, CDFW, CDPR, CRA, CRSA, CRWC, CRWCO, TU	Non-Native Species	1, 3, 5	2B	100	0	0	0	0	0	0

Action #	Recovery Action Description	Potential Collaborators	Threat Source	Listing Factors (1 - 5)	Action Rank (1A, 1B, 2A, 2B, 3A, 3B)	Task Duration	Fiscal Year Costs (\$K)					
							FY 1-5	FY 6-10	FY 11-15	FY 16-20	FY 21-25	FY 1-100
Car-SCCC S-9.2	Develop and implement a non-native species monitoring program	USFWS, USFS, NMFS, CDFW, CDPR, CRA, CRSA, CRWC, CRWCO, TU	Non-Native Species	1, 3, 5	2B	100	0	0	0	0	0	0
Car-SCCC S-9.3	Develop and implement a public educational program on non-native species impacts	USFWS, USFS, NMFS, CDFW, CDPR, CRA, CRSA, CRWC, CRWCO, TU	Non-Native Species	1, 3, 5	2B	20	76140	76140	76140	76140	0	304560
Car-SCCC S-10.1	Review and modify development and management plans for recreational areas and national forests (e.g., the Carmel State Beach Management Plan)	CDPR, CDFW, USFS, NMFS, MC, CRA, COC, CRLC, CRSA, CRWC, CRWCO, MBNMS, MRPD, TU	Recreational Facilities	1, 2, 3, 4, 5	1B	20	0	0	0	0	0	0
Car-SCCC S-10.2	Develop and implement a public educational program on watershed processes	CDPR, CDFW, USFS, NMFS, MC, CRA, COC, CRLC, CRSA, CRWC, CRWCO, MBNMS, MRPD, TU	Recreational Facilities	1, 2, 3, 4, 5	1B	20	76140	76140	76140	76140	0	304560
Car-SCCC S-11.1	Manage roadways and adjacent riparian corridor and restore abandoned roadways	USDOT, CDOT, MC, MCPWD, NMFS, CDPR, CDFW, AMBAG, CRA, COC, CRSA, CRWC, CRWCO, CWPOA, TU	Roads	1, 4	2B	20	0	0	0	0	0	0

Action #	Recovery Action Description	Potential Collaborators	Threat Source	Listing Factors (1 - 5)	Action Rank (1A, 1B, 2A, 2B, 3A, 3B)	Task Duration	Fiscal Year Costs (\$K)					
							FY 1-5	FY 6-10	FY 11-15	FY 16-20	FY 21-25	FY 1-100
Car-SCCC S-11.2	Retrofit storm drains to filter runoff from roadways	USDOT, CDOT, MC, MCPWD, NMFS, CDFW, AMBAG, CRA, COC, CRSA, CRWC, CRWCO, CWPOA, TU	Roads	1, 4	2B	20	32260	32260	32260	32260	0	129040
Car-SCCC S-11.3	Develop and implement plan to remove or reduce approach fill for railroad line and roads	USDOT, CDOT, MC, MCPWD, NMFS, CDFW, AMBAG, CRA, COC, CRSA, CRWC, CRWCO, CWPOA, TU	Roads	1, 4	2B	20	0	0	0	0	0	0
Car-SCCC S-12.1	Develop and implement an estuary restoration and management plan	USDOT, CDOT, MC, MCPWD, NMFS, CDFW, AMBAG TWI, TU	Upslope/Upstream Activities	1, 2, 3, 4, 5	1A	5	1876000	0	0	0	0	1876000
Car-SCCC S-12.2	Review and modify applicable County and/or City Local Coastal Plans	CCCOM, MC, COC, NMFS, CDFW, MCPWD, CRA, CRSA, CRWC, CVPOA	Upslope/Upstream Activities	1, 2, 3, 4, 5	1B	5	62400	0	0	0	0	62400
Car-SCCC S-13.1	Develop, adopt, and implement urban land-use planning policies and standards	CCCOM, MC, NMFS, CDFW, AMBAG, MCPWD, COC, CRA, CRSA, CRWC, CVPOA, TU	Urban Development	1, 4, 5	1B	5	62400	0	0	0	0	62400
Car-SCCC S-13.2	Retrofit storm drains in developed areas	RWQCB, MC, NMFS, CDFW, AMBAG, MCPWD, COC, CRA, CRSA, CRWC, CVPOA, TU	Urban Development	1, 4, 5	1B	20	0	0	0	0	0	0
Car-SCCC S-14.1	Review California Regional Water Quality Control Board's Watershed Plans and modify applicable	RWQCD, SWRCB, MC, NMFS, CDFW, AMBAG, MCPWD, CRA, COC, CRSA, CRWCO, CVPOA, PBCSD, MC, MCWRA, MPWMD,	Urban Effluents	1, 4	1B	20	0	0	0	0	0	0

Action #	Recovery Action Description	Potential Collaborators	Threat Source	Listing Factors (1 - 5)	Action Rank (1A, 1B, 2A, 2B, 3A, 3B)	Task Duration	Fiscal Year Costs (\$K)						
							FY 1-5	FY 6-10	FY 11-15	FY 16-20	FY 21-25	FY 1-100	
	Stormwater Permits	TU											
Car-SCCC S-14.2	Review, assess and modify NPDES wastewater discharge permits (e.g., Carmel Area Wastewater Treatment Facility)	RWQCD, SWRCB, NMFS, CDFW, CAWD, CRA, COC, CRLC, CRSA, CRWCO, CVPOA, PBCSD, MC, MCWRA, MPWMD, TU	Urban Effluents	1, 4	1B	20	0	0	0	0	0	0	0
Car-SCCC S-15.1	Develop and implement an integrated wildland fire and hazardous fuels management plan	USFS, USFWS, CDF&FP, MC, NMFS, CDFW, MPWMD, MRPD, CRA, CRSA, CRWC, CRWCO, TU	Wildfires	1,4,5	1B	100	0	0	0	0	0	0	0

11. Big Sur Coast Biogeographic Population Group

“Assessment at the group level indicates a priority for securing inland populations in southern Coast Ranges and Transverse Ranges, and a need to maintain not just the fluvial-anadromous life-history form, but also lagoon-anadromous and freshwater-resident forms in each population.”

NOAA Fisheries Technical Recovery Team
Viability Criteria for South-Central and Southern California Steelhead, 2007

11.1 LOCATION AND PHYSICAL CHARACTERISTICS

The Big Sur Coast BPG consists of seven small watersheds that drain the steep coastal slopes of the northern Santa Lucia Range. This region extends approximately 60 miles along a sparsely populated section of coastal Monterey County from the Monterey Peninsula southward almost to the San Luis Obispo County line. From north to south, these watersheds are: San Jose Creek, Garrapata Creek, Bixby Creek, Little Sur River, Big Sur River, Willow Creek, and Salmon Creek (Figure 11-1).

The Big Sur Coast BPG topography resembles the Conception Coast BPG in Santa Barbara County and the Santa Monica Mountains BPG in Ventura and Los Angeles counties in that its component watersheds are, with one or two exceptions, small, steep, and have small total stream lengths. Although average annual precipitation shows little spatial variation across the component watersheds, total seasonal

rainfall in this region is highly variable from year to year, depending on the intensity and duration of Pacific storms.



Big Sur Coast

In general, the higher elevations receive greater amounts of precipitation, and persistent spring and summer fog is characteristic of this region. All of the watercourses in this BPG are perennial (Hunt & Associates 2008a, Kier Associates and National Marine Fisheries Service 2008a, 2008b).

11.2 LAND USE

Table 11-1 summarizes land use and population density in the Big Sur Coast BPG region. This BPG region supports, by far, the lowest total human population of any other BPG region and is highly buffered from urban areas by extensive undeveloped open space and rural lands. Average human population density averages about 4 persons per square mile (Table 11-1).

The closest population centers are the small towns of Carmel near the north end and Cambria near the south end of the BPG region.



Big Sur River

There are no major cities or towns within this BPG. There is a strong gradient of increasing public ownership of watershed lands, from less than 1 percent in the San Jose Creek watershed in the north to over 98% in the Salmon Creek watershed in the south. Most of the federal lands are in the Los Padres National Forest. Small parcels of National Recreation Area lands occur along the immediate coast. The Los Padres National Forest encompasses several federally designated wilderness areas, such as Ventana and Silver Peak Wilderness Areas. Additionally, the Big Sur River, including the North and South Forks, is a federally designated Wild River. There are several State and County parks along the coast in this region, but some of the larger state parks, such as Andrew Molera and Pfeiffer-Big Sur in the Big Sur River watershed, extend well inland.



Little Sur River

Urban and agricultural conversion of land in these watersheds lands is correspondingly low, with the overwhelming majority of watershed lands being open space (Table 11-1). There are no major dams in this region, though there are seasonal dams in some drainages that may affect anadromous *O. mykiss*, particularly the instream movement of juveniles (Hunt & Associates 2008a, Kier Associates and National Marine Fisheries Service 2008a, 2008b, Stephenson and Calcarone 1999, California Department of Water Resources 1978). See Figure 11-2 for the pattern of federal and non-federal land ownership within the Big Sur and Little Sur Rivers.

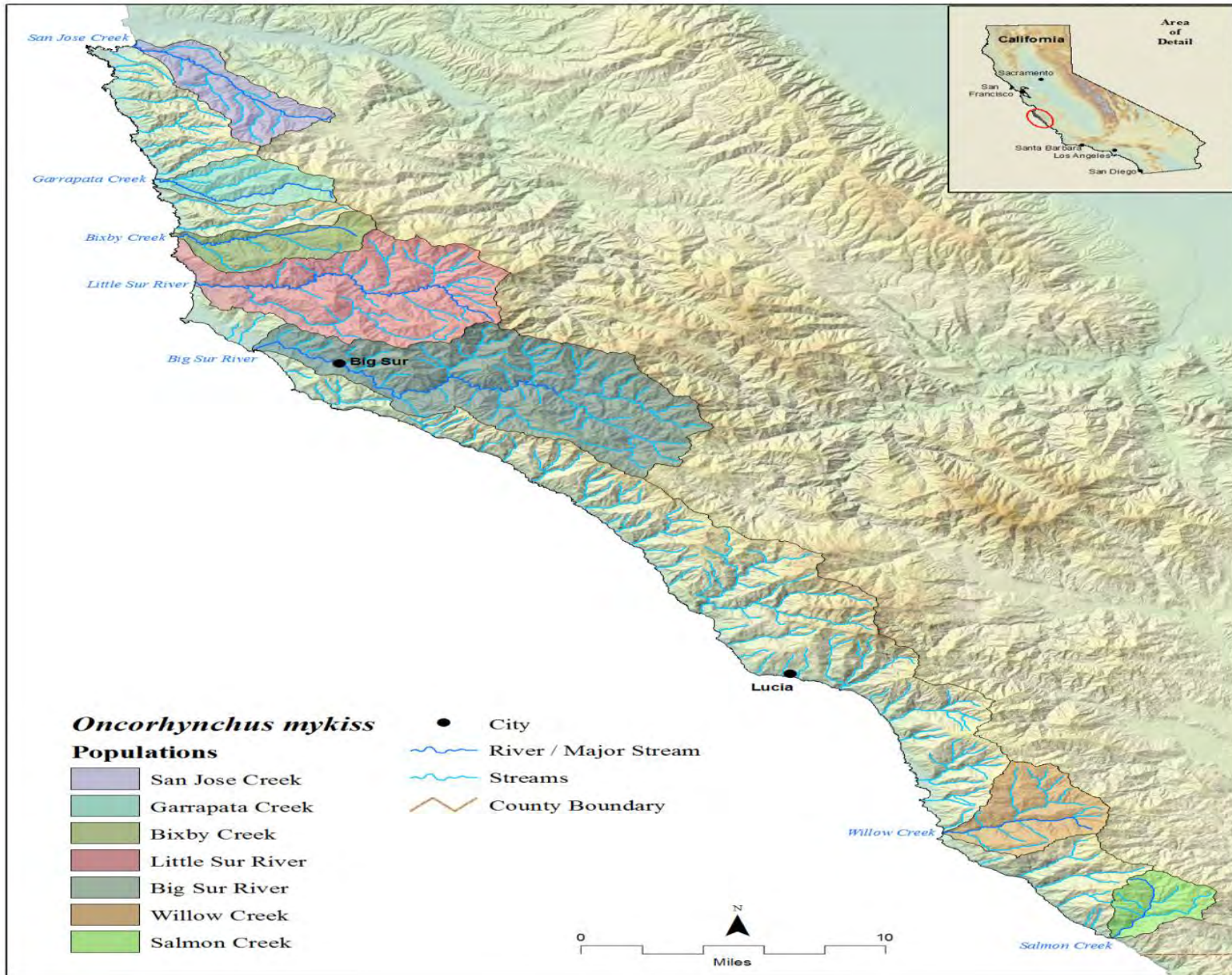




Fig. 11-2. Federal and Non-Federal Land Ownership within the Big and Little Sur Watershed

11.3 CURRENT WATERSHED CONDITIONS

Watershed conditions were assessed for the seven major drainages in the Big Sur Coast BPG chosen from those identified by the TRT, with the focus on conditions most directly relevant to steelhead. Instream, riparian, and upland habitat conditions in the watersheds in this region are collectively rated the highest of any of the BPG regions by the CAP Workbook analyses. The CAP Workbooks rated overall habitat conditions for steelhead as “Fair” in the San Jose Creek watershed, “Good” in the Garrapata Creek, Big Sur River, and Salmon Creek watersheds, and “Very Good” in the Bixby Creek, Little Sur River, and Willow Creek watersheds, though there is a significant development along the middle sections of the Little Sur River, and some livestock grazing in both the Little Sur River and Bixby Creek watersheds. Garrapata is impacted by logjams which impede fish passage, and elevated levels of fine sediments resulting from roads. The Little Sur River Estuary is the most intact estuary within the SCCCS Recovery Planning Area – the result of the Highway 1 alignment upstream of the estuary; however, groundwater extraction operations are common through the Big Coast BPG (Garrapata Creek Watershed Community Council 2006, Smith *et al.* 2006, 2005, Casagrande and Smith 2005, Nedeff 2005, 2004, Ford 2004, Pacific Watershed Associates 2003, Smith *et al.* 2003, Kittleson Environmental Consultants 2002, Rathbun *et al.* 1991).



Little Sur River Estuary

Land-use activities that negatively affect these ratings are most pronounced in watersheds that are mostly under private ownership. For example, San Jose, Garrapata, and Bixby watersheds are characterized by groundwater and surface water diversions, old logging roads (some of which have been decommissioned or weather proofed to reduce erosion), and fish-passage barriers created by log or debris jams associated with past logging activities, and in the case of San Jose Creek, the loss of estuarine habitat as the result of the design and alignment of U.S. Highway 1 (Nelson *et al.* 2006a, 2006b, Nelson 2005, Hagar Environmental Science 2002).



San Jose Creek Estuary

The Big Sur River and Salmon Creek have natural barriers that block anadromous *O. mykiss* passage to the middle and upper portions of these watersheds, which constitute the

majority of the potential steelhead spawning and rearing habitats in these watersheds. While this limits the amount of accessible spawning and rearing habitat, particularly in Salmon Creek, the most significant developments within the Big Sur River are water supply development (including groundwater and surface water diversions) in the lower reaches and barriers created by culverts, fords, and seasonal rock dams built for recreational purposes. Additionally, both public and private recreational development within the vicinity of U.S. Highway 1 have encroached on riparian habitat and resulted in a variety of associated recreational activities (*e.g.*, collection of natural woody debris for campfires, construction of seasonal rock dams).



Salmon Creek (above Highway 1)



Salmon Creek (below Highway 1)

Increased fire frequency in these watersheds was rated as a severe threat because of potential sedimentation and various other fire-related impacts to instream and riparian habitats. In general, however, the six watersheds south of San Jose Creek provide excellent spawning and rearing habitat (Watson *et al.* 2008, Denise Duffy and Associates 2003, Kittleson Environmental Consultants, Denise Duffy and Associates and Fall Creek Engineering 2002, Collin 1998, Rischbieter 1990a).



Willow Creek



Big Sur Coast – Post-Fire Debris Control Structure (above Highway 1)

11.4 THREATS AND THREAT SOURCES

Information identified in the CAP Workbooks on habitat and land-use indicators for the Big Sur Coast BPG was supplemented by additional information developed since the preparation of the CAP Workbooks and incorporated into the threat assessment. The number of threats identified in the CAP Workbook analysis in the Big Sur Coast BPG region is very low compared to other BPG regions, ranging from three in the Bixby Creek watershed to eleven in the San Jose Creek watershed; however, additional information developed since the preparation of the CAP has also been incorporated into the threat assessment. These relatively low numbers of threats reflect the low human population density and fewer associated land-use impacts in this portion of the SCCCS Recovery Planning Area. Aside from San Jose Creek watershed, the most pervasive threats stem from roads (as a source of sedimentation and barriers to fish passage), wildfires, and other fish passage barriers (*e.g.*, periodic landslides), and groundwater extractions is a potential threat to summer juvenile steelhead rearing conditions, particularly in dry years (Hunt & Associates 2008a, Kier Associates and National Marine Fisheries Service 2008a, 2008b).

See Figure 11-3 for the location of major fish passage impediments within the Big Sur Coast; but note that the status of fish passage impediments is in constant flux, with old structures being removed or modified, while new impediments may be installed, or discovered through updated inventories; a current inventory of fish passage impediments can be found on the California Department of Fish and Wildlife website: <http://www.cafishpassageforum.org/>



Little Sur River – Road Cut

On-going restoration and re-vegetation of eroded slopes and decommissioned logging roads in the Garrapata Creek watershed should eventually reduce or eliminate this threat source and improve habitat conditions for steelhead. Land-use activities in the mostly privately-owned San Jose Creek watershed pose a number of problems. Groundwater extractions in the mainstem of San Jose Creek severely impair instream habitat quality and quantity for anadromous *O. mykiss*. Such diversions create passage barriers (*i.e.*, dry stream reaches), and can exacerbate poor water quality under extremely low-flow conditions. Higher road density in this watershed serves to further degrade water quality through input of sediment and other sources of pollution arising from road surfaces (Watson *et al.* 2008, Garrapata Creek Watershed Council 2006, Nelson *et al.* 2006a, 2006b,, Nedeff 2004, 2005, Ford 2004).

The lower mainstem of Salmon Creek between the ocean and the Highway 1 culvert provides spawning and rearing habitat for anadromous *O. mykiss* (although the culvert is also barrier to upstream fish passage under low-flow conditions). The persistence of anadromous *O. mykiss* in the Salmon Creek watershed is potentially threatened by a large waterfall that sets the natural limit of anadromy less than two miles above the mouth of the creek.

The principal sources of threats to individual steelhead populations in the Big Sur Coast BPG are passage barriers created by culverts, road crossings, and periodic landslides; impediments to migration and degradation of spawning and rearing habitats as a result of groundwater extraction, and surface water diversions; and non-point pollution, including sedimentation resulting road cuts, including abandoned logging roads.

Water extractions along the lower reaches of the Big Sur River have affected flow conditions in the lower river and lagoon, and small seasonal rock dams constructed for recreational purposes, as well as at-grade road crossings have degraded habitat in this reach of the Big Sur River. (Allen and Riley 2012, Hanson 2011, Smith *et al.* 2008, Titus 1994, Monterey County 1986). The natural rock barrier in the lower portion of the Big Sur River gorge upstream of the Pfeiffer Big Sur State Park restricts access to the majority of the potential steelhead spawning and rearing habitat within the Big Sur River watershed. As a result the 92 miles of stream length for the Big Sur River in Table 11-1 is largely inaccessible to anadromous *O. mykiss*.

Wildfires and non-native species, particularly plants, are also continuing or potential pervasive threats within the Big Sur River watershed. However, CAP Workbook Analysis of the Bixby Creek watershed produced only three threats (Table 11-2). The severity of these threats compared to similar threat levels in other BPGs in the SCCC Recovery Planning Area is generally low (Hunt & Associates 2008a, Kier Associates and National Marine Fisheries Service 2008a, 2008b).

Finally, the spread of other exotic and invasive species, including plant species, continues to increase with the increasing human population

and related changes in land uses within the Big Sur Coast BPG; for example, Cape Ivy (*Delairea odorata*) in watersheds such as Garrapata Creek has become more extensive and potentially invasive in other watersheds within the Big Sur Coast BPG. The early detection, rapid response to, and preferably prevention of, these introductions is an important component in any comprehensive steelhead recovery effort within the Big Sur Coast BPG.

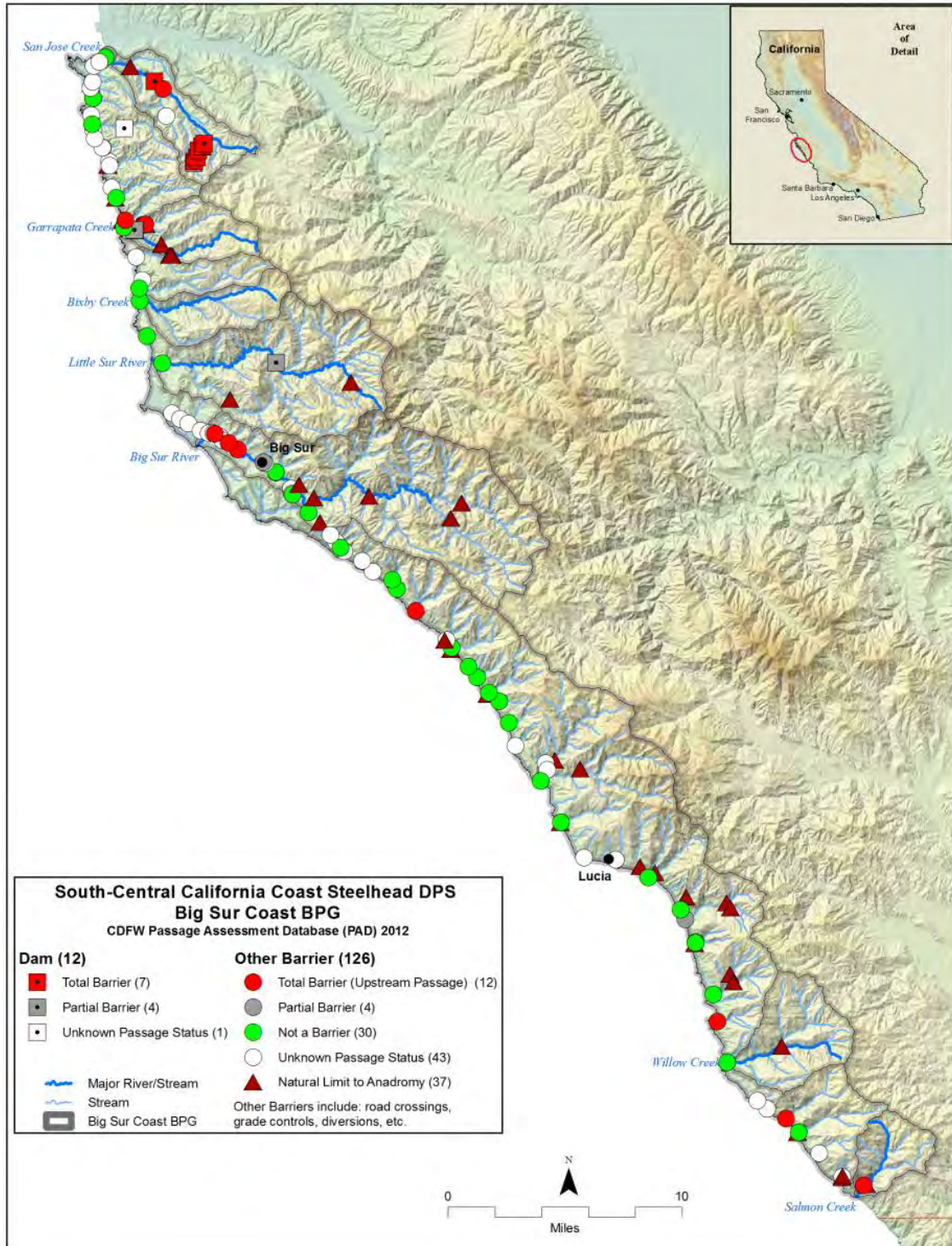


Figure 11-3. Major Fish Passage Impediments, Big Sur Coast BPG. Note: the status of fish passage impediments is in flux, with existing ones being removed or modified, while new ones may be installed, or discovered through updated inventories; a current inventory of fish passage impediments can be found on the California Department of Fish and Wildlife website: <http://www.cafishpassageforum.org/>

Table 11-2. Threat source rankings in the component watersheds of the Big Sur Coast BPG region (see CAP Workbook for details).

Big Sur Coast BPG Component Watershed (north to south)							
THREAT SOURCES	San Jose Creek	Garrapata Creek	Bixby Creek	Little Sur River*	Big Sur River	Willow Creek	Salmon Creek
Culverts and Road Crossings (Other Passage Barriers)	High	Very High	High	High	Very High	High	High
Roads	High	Very High	High	Low	Low	High	High
Non-Point Pollution	Very High	Very High	High	Low	High	Low	Low
Groundwater Extraction	Very High	Medium	Low	High	Very High	Low	Low
Recreational Facilities	Low	Low	Low	High	High	High	Low
Wildfires	High	High	High	High	High	High	High
Dams and Surface Water Diversions	Low	Medium	Low	High	Very High	Low	Low
Non-Native Species	Low	High	Low	Low	High	Low	Low

Key: Threat cell colors represent threat rating from CAP Workbook: Red = Very High threat; Yellow = High threat; Light green = Medium threat; Dark green = Low threat

11.5 SUMMARY

The Big Sur Coast BPG contains some of the least altered watersheds within any of the four BPG regions in the SCCC Recovery Planning Area. In particular, the Bixby Creek, Little Sur River, Big Sur River, Willow Creek, and Salmon Creek watersheds are some of the best preserved, though there are significant developments along the middle portions of the Little Sur (including livestock grazing) and lower reaches of the Big Sur Rivers. With the exception of San Jose Creek and Garrapata Creek, the majority of threats in the watersheds in the Big Sur Coast BPG are rated as low. Only three medium-severity threat sources were identified for the relatively undeveloped Bixby Creek watersheds. However, these conditions could change in the future because some of these watersheds are largely under private ownership, are all traversed by Highway 1, and all support low to moderately intense livestock ranching operations. Additionally, natural wildfires remain a persist threat throughout the Big Sur Coast BPG.

Increased development within several of these watersheds (*e.g.*, San Jose Creek and Little Sur River), including higher road densities, could significantly alter natural fire regimes in the Big Sur Coast BPG by allowing greater human access to portions of these watersheds. Increased fire frequency can increase slope erosion and sediment input to streams, resulting in long-term changes to substrate composition, embeddedness, water quality (*e.g.*, turbidity), and water temperature (loss of riparian canopy cover).

Improving one or more of the moderate threats that adversely affect anadromous *O. mykiss* habitat in the Bixby Creek, Little Sur River, Big Sur River, Willow Creek, and Salmon Creek watershed (*e.g.*, road crossings and erosion control) could reduce or eliminate threats to anadromous *O. mykiss* habitats in these watersheds. Recovery actions to address the severe to very severe sedimentation impacts

from existing and abandoned roads and fish-passage impediments in the San Jose Creek and Garrapata Creek watersheds will require multiple, long-term, measures related to water management and land-use practices, including agricultural and residential development and related road development. Additionally, the restoration of the San Jose estuary, which has largely been eliminated as a result of the construction of Highway 1, will require removal of fill and replacement of the existing culvert with a free-spanning road crossing. Table 11-3 summarizes the critical recovery actions needed within the Core 1 populations of this BPG.

The threat sources discussed in this chapter should be the focus of a variety of recovery actions to address specific stresses associated with these threats. Spatial and temporal data acquired on specific indicators associated with sources of threats or stresses, such as water temperature, pH, nutrients, *etc.*, are generally inadequate to be the target of specific recovery actions. This type of data acquisition should be the subject of site-specific investigations in order to refine the primary recovery actions or to target additional recovery actions as part of any recovery strategy for the Big Sur Coast BPG.



Big Creek Steelhead – 2013 (Courtesy Mark D. Readdie)

Management of the steelhead populations of the Big Sur BPG will require additional investigations of the population structure of the BPG; these studies should include, but not be limited to, the role of the various individual watersheds in the maintenance of the BPG as a whole (including dispersal rates between

watersheds), how these individual populations contribute to the diversity of the BPG, and the role and use of the estuaries by steelhead, particularly rearing juveniles.

provisional cost estimates for implementing such actions in five year increments, and where applicable extended out to 100 years, though many of the recovery actions can and should be achieved within a shorter period (Hunt & Associates 2008a 2008b, Kier Associates and National Marine Fisheries Service 2008a, 2008b).

Tables 11-4 through 11-10 below describe and prioritize recovery actions for each watershed in the Big Sur Coast BPG. These tables also provide

Table 11-3. Critical recovery actions for Core 1 populations within the Big Sur Coast BPG.

POPULATION	CRITICAL RECOVERY ACTIONS
San Jose Creek	Implement operating criteria to ensure the pattern and magnitude of groundwater extractions and water releases, including bypass flows around diversions, to provide the essential habitat functions to support the life history and habitat requirements of adult and juvenile steelhead. Remove or modify instream fish passage barriers to allow steelhead natural rates of migration to upstream spawning and rearing habitats, and passage of smolts and kelts downstream to the estuary and ocean. Identify sources of sediment and develop a comprehensive, watershed-wide sediment management plan. Identify, protect, and where necessary, restore estuarine and freshwater rearing habitats.
Little Sur River	Implement operating criteria to ensure the pattern and magnitude of groundwater extractions and water releases, including bypass flows around diversions, to provide the essential habitat functions to support the life history and habitat requirements of adult and juvenile steelhead. Remove or modify instream fish passage barriers to allow steelhead natural rates of migration to upstream spawning and rearing habitats, and passage of smolts and kelts downstream to the estuary and ocean. Manage roads to minimize sedimentation of spawning and rearing habitat.
Big Sur River	Implement operating criteria to ensure the pattern and magnitude of groundwater extractions and surface diversions, including bypass flows around diversions, to provide the essential habitat functions to support the life history and habitat requirements of adult and juvenile steelhead. Remove or modify instream fish passage barriers to allow steelhead natural rates of migration to upstream spawning and rearing habitats, and passage of smolts and kelts downstream to the estuary and ocean.

South-Central California Coast Steelhead DPS Recovery Action Tables Identification Key, Big Sur Coast BPG (Tables 11-4 to 11-10).

Recovery Action Number Key: XXXX – SCCCS – 1.2		XXXX ID Table		Threat Source Legend	
XXXX	Watershed	SJC	San Jose Creek	1	Agricultural Development
SCCC S	Species Identifier – South Central California Steelhead	Gar	Garrapata Creek	2	Agricultural Effluents
1	Threat Source	Bix	Bixby Creek	3	Culverts and Road Crossings (Passage Barriers)
2	Action Identity Number	LS	Little Sur River	4	Dams and Surface Water Diversions
Action Rank		BS	Big Sur River	5	Flood Control Maintenance
A	Action addresses the first listing factor regarding the destruction or curtailment of the species' habitat	WC	Willow Creek	6	Groundwater Extraction
B	Action addresses one of the other four listing factors	SC	Salmon Creek	7	Levees and Channelization
				8	Mining and Quarrying
				9	Non-Native Species
				10	Recreational Facilities
				11	Roads
				12	Upslope/Upstream Activities
				13	Urban Development
				14	Urban Effluents
				15	Wildfires

See Chapter 8, Table 8-1 for Detailed Description of Recovery Actions. See Appendix E for discussion of recovery action cost estimates.

Table 11-4. South-Central California Steelhead DPS Recovery Action Table for the San Jose Creek Watershed (Big Sur Coast BPG).

Action #	Recovery Action Description	Potential Collaborators	Threat Source	Listing Factors (1 - 5)	Action Rank (1A, 1B, 2A, 2B, 3A, 3B)	Task Duration	Fiscal Year Costs (\$K)						
							FY 1-5	FY 6-10	FY 11-15	FY 16-20	FY 21-25	FY 1-100	
San Jose Creek													
SJC-SCCC S-1.1	Develop, adopt, and implement agricultural land-use planning policies and standards	NRCS, BLM, NMFS, CCON, MC, RCDMC, MPWMD, TWI, TBSLT, VWA, TU	Agricultural Development	1,3, 4	2B	20	0	0	0	0	0	0	0
SJC-SCCC S-1.2	Develop and implement plan to minimize runoff from agricultural activities	NRCS, BLM, NMFS, MC, RCDMC, MPWMD, CCCON, CDFW, TWI, TBSLT, VWA, TU	Agricultural Effluents	1,3, 4	2B	100	0	0	0	0	0	0	0
SJC-SCCC S-3.1	Conduct watershed-wide fish passage barrier assessment (or review and update)	NMFS, CDFW, CCCON, MPWMD, TWI, TBSLT, VWA, TU	Culverts and Road Crossings (Passage Barriers)	1, 3, 4	2B	5	96690	0	0	0	0	0	96690
SJC-SCCC S-3.2	Develop and implement plan to remove or modify fish passage barriers within the watershed	NMFS, CDFW, CCCON, MPWMD, TWI, TBSLT, VWA, TU	Culverts and Road Crossings (Passage Barriers)	1, 3, 4	1A	5	0	0	0	0	0	0	0
SJC-SCCC S-4.1	Develop and implement water management plan for diversion operations	NMFS, CDFW, CCCON, MPWMD, TWI, TBSLT, VWA	Dams and Surface Water Diversions	1, 3, 4	1A	5	91850	0	0	0	0	0	91850
SJC-SCCC S-4.2	Provide fish passage around dams and diversions	NMFS, CDFW, CCCON, MPWMD, TWI, TBSLT, VWA, TU	Dams and Surface Water Diversions	1, 3, 4	2A	5	0	0	0	0	0	0	0
SJC-SCCC S-6.1	Conduct groundwater extraction analysis and assessment (or review and update)	MC, MCWRA, MPWMD, NMFS, USGS, CDFW, TWI, TBSLT, VWA,	Groundwater Extraction	1, 4	1A	5	91850	0	0	0	0	0	91850

Action #	Recovery Action Description	Potential Collaborators	Threat Source	Listing Factors (1 - 5)	Action Rank (1A, 1B, 2A, 2B, 3A, 3B)	Task Duration	Fiscal Year Costs (\$K)					
							FY 1-5	FY 6-10	FY 11-15	FY 16-20	FY 21-25	FY 1-100
		TU										
SJC-SCCC S-6.2	Develop and implement a groundwater monitoring and management program (or review and update)	MC, MCWRA, MPWMD, NMFS, USGS, CDFW, TWI, TBSLT, VWA, TU	Groundwater Extraction	1, 4	1A	10	254350	39775	0	0	0	294125
SJC-SCCC S-9.1	Develop and implement a watershed-wide plan to assess the impacts of non-native species and develop control measures	USFWS, USFS, NMFS, CDFW, CDPR, CNPS, TWI, TBSLT, VWA	Non-Native Species	1, 3, 5	3B	100	0	0	0	0	0	0
SJC-SCCC S-9.2	Develop and implement non-native species monitoring program	USFWS, USFS, NMFS, CDFW, CDPR, CNPS, TWI, TBSLT, VWA, TU	Non-Native Species	1, 3, 5	3B	100	0	0	0	0	0	0
SJC-SCCC S-9.3	Develop and implement a public educational program on non-native species impacts	USFWS, USFS, NMFS, CDFW, CDPR, CNPS, TWI, TBSLT, VWA, TU	Non-Native Species	1, 3, 5	3B	20	76140	76140	76140	76140	0	304560
SJC-SCCC S-10.1	Review and modify development and management plans for recreational areas and national forest (e.g., Santa Lucia Preserve Management Plan)	CDPR, CDFW, NMFS, MC, CRA, MBNMS, MRPD, TWI, TBSLT, VWA	Recreational Facilities	1, 2, 3, 4, 5	2B	20	0	0	0	0	0	0
SJC-SCCC S-10.2	Develop and implement a public educational program on watershed processes	CDPR, CDFW, NMFS, MC, CRA, MBNMS, MRPD, TWI, TU	Recreational Facilities	1, 2, 3, 4, 5	2B	20	76140	76140	76140	76140	0	304560
SJC-SCCC S-11.1	Manage roadways and adjacent riparian corridor and restore abandoned roadways	USDOT, CD, TBSLT, VWA, OT, MC, MCPWD, NMFS, CDPR, CDFW, AMBAG TWI, TBSLT, VWA, TU	Roads	1,4	1A	20	0	0	0	0	0	0

Action #	Recovery Action Description	Potential Collaborators	Threat Source	Listing Factors (1 - 5)	Action Rank (1A, 1B, 2A, 2B, 3A, 3B)	Task Duration	Fiscal Year Costs (\$K)					
							FY 1-5	FY 6-10	FY 11-15	FY 16-20	FY 21-25	FY 1-100
SJC-SCCC S-11.2	Retrofit storm drains to filter runoff from roadways	USDOT, CDOT, MC, MCPWD, NMFS, CDFW, AMBAG, TWI, TBSLT, VWA, TU	Roads	1,4	1A	20	32260	32260	32260	32260	0	129040
SJC-SCCC S-11.3	Develop and implement a plan to remove or reduce approach-fill for railroad lines and roads	USDOT, CDOT, MC, MCPWD, NMFS, CDFW, AMBAG, TWI, TBSLT, VWA, TU	Roads	1,4	1B	20	0	0	0	0	0	0
SJC-SCCC S-12.1	Develop and implement an estuary restoration and management plan	USDOT, CDOT, MC, MCPWD, NMFS, CDFW, AMBAG, TW, TBSLT, VWA I, TU	Upslope/Upstream Activities	1, 4, 5	1A	5	670000	0	0	0	0	670000
SJC-SCCC S-12.2	Review and modify applicable County and/or City Local Coastal Plans	CCCOM, MC, COC, NMFS, CDFW, MCPWD, TWI, TBSLT, VWA	Upslope/Upstream Activities	1, 2, 3, 4, 5	2B	5	62400	0	0	0	0	62400
SJC-SCCC S-13.1	Develop and implement riparian restoration plan to replace artificial bank stabilization structures	CCCOM, MC, NMFS, CDFW, AMBAG, MCPWD, TWI, TBSLT, VWA, TU	Urban Development	1, 4, 5	2B	5	398000	0	0	0	0	398000
SJC-SCCC S-14.1	Review California Regional Water Quality Control Board Watershed Plans and modify applicable Stormwater Permits	RWQCD, SWRCB, MC, NMFS, CDFW, AMBAG, MCPWD, TWI, TBSLT, VWA, TU	Urban Effluents	1, 4	2B	20	0	0	0	0	0	0
SJC-SCCC S-14.2	Review, assess and modify if necessary all NPDES wastewater discharge permits	RWQCD, SWRCB, MC, NMFS, CDFW, AMBAG, MCPWD, TWI,	Urban Effluents	1, 4	3B	20	0	0	0	0	0	0

Action #	Recovery Action Description	Potential Collaborators	Threat Source	Listing Factors (1 - 5)	Action Rank (1A, 1B, 2A, 2B, 3A, 3B)	Task Duration	Fiscal Year Costs (\$K)					
							FY 1-5	FY 6-10	FY 11-15	FY 16-20	FY 21-25	FY 1-100
		TBSLT, VWA, TU										
SJC-SCCC S-15.1	Develop and implement an integrated wildland fire and hazardous fuels management plan	CDF&FP, USFS, USFWS, MC, NMFS, CDFW, MPWMD, MRPD, TBSLT, VWA, TU	Wildfires	1, 4, 5	2B	100	0	0	0	0	0	0

Table 11-5. South-Central California Steelhead DPS Recovery Action Table for the Garrapata Creek Watershed (Big Sur Coast BPG).

Action #	Recovery Action Description	Potential Collaborators	Threat Source	Listing Factors (1 - 5)	Action Rank (1A, 1B, 2A, 2B, 3A, 3B)	Task Duration	Fiscal Year Costs (\$K)						
							FY 1-5	FY 6-10	FY 11-15	FY 16-20	FY 21-25	FY 1-100	
Garrapata Creek													
Gar-SCCC S-3.1	Conduct watershed-wide fish passage barrier assessment (or periodically update Garrapata Creek Watershed Assessment and Restoration Plan, 2006)	NMFS, CDFW, CCCON, MC, TWI, GCWC, TBSLT, VWA, TU	Culverts and Road Crossings (Passage Barriers)	1, 3, 4	1A	5	96690	0	0	0	0	0	96690
Gar-SCCC S-3.2	Develop and implement plan to remove or modify fish passage barriers within the watershed (e.g., Garrapata Creek Watershed Barrier Assessment, 2005)	NMFS, CDFW, CCCON, MC, TWI, GCWC, TBSLT, VWA, TU	Culverts and Road Crossings (Passage Barriers)	1, 3, 4	1A	5	0	0	0	0	0	0	0
Gar-SCCC S-4.1	Develop and implement water management plan for diversion operations	NMFS, USFS, CDFW, CCON, MC, GCWC, TBSLT, VWA, TU	Dams and Surface Water Diversions	1, 3, 4	1A	5	0	0	0	0	0	0	0
Gar-SCCC S-4.2	Provide fish passage around any future dams and diversions	NMFS, USFS, CDFW, CCON, MC, GCWC, TBSLT, VWA, TU	Dams and Surface Water Diversions	1, 3, 4	1A	5	0	0	0	0	0	0	0
Gar-SCCC S-6.1	Conduct groundwater extraction analysis and assessment (or review and update)	NMFS, USGS, CDFW, CCON, MC, GCWC, TBSLT, VWA	Groundwater Extraction	1, 4	1A	5	91850	0	0	0	0	0	91850
Gar-SCCC S-6.2	Develop and implement a groundwater monitoring and management program (or review and update)	NMFS, USGS, CDFW, CCON, MC, GCWC, TU	Groundwater Extraction	1, 4	1A	10	254350	39775	0	0	0	0	294125
Gar-SCCC S-9.1	Develop and implement a non-native species monitoring program	USFWS, USFS, NMFS, CDFW, CNPS, CDPR, MC, GCWC, TBSLT, VWA, TU	Non-Native Species	1, 3, 5	3B	100	0	0	0	0	0	0	0

Action #	Recovery Action Description	Potential Collaborators	Threat Source	Listing Factors (1 - 5)	Action Rank (1A, 1B, 2A, 2B, 3A, 3B)	Task Duration	Fiscal Year Costs (\$K)					
							FY 1-5	FY 6-10	FY 11-15	FY 16-20	FY 21-25	FY 1-100
Gar-SCCC S-9.2	Develop and implement a watershed-wide plan to assess the impacts of non-native species and develop control measures (or periodically review and update Garrapata Creek Watershed Assessment and Restoration Plan, 2006)	USFWS, USFS, NMFS, CDFW, CNPS, CDPR, MC, GCWC, TBSLT, VWA, TU	Non-Native Species	1, 3, 5	3B	100	0	0	0	0	0	0
Gar-SCCC S-9.3	Develop and implement a public educational program on non-native species impacts	USFWS, USFS, NMFS, CDFW, CNPS, CDPR, MC, GCWC, TBSLT, VWA, TU	Non-Native Species	1, 3, 5	3B	20	76140	76140	76140	76140	0	304560
Gar-SCCC S-10.1	Review and modify development and management plans for recreational areas and national forests (e.g., U.S. Forest Service Los Padres National Forest Land Management Plan)	CDPR, CDFW, WCB, NMFS, USFS, USFWS, MC, GCWC, TBSLT, VWA, TU	Recreational Facilities	1, 2, 3, 4, 5	2B	20	0	0	0	0	0	0
Gar-SCCC S-10.2	Develop and implement a public educational program on watershed processes	CDPR, CDFW, WCB, NMFS, USFS, USFWS, MC, GCWC, TBSLT, VWA, TU	Recreational Facilities	1, 2, 3, 4, 5	2B	20	76140	76140	76140	76140	0	304560
Gar-SCCC S-11.1	Manage roadways and adjacent riparian corridor and restore abandoned roadways (or periodically review and update Garrapata Creek Watershed Assessment and Restoration Plan, 2006)	USDOT, NMFS, CDOT, MC, CDPR, CDFW, AMBAG TWI, GCWC, TBSLT, VWA, TU	Roads	1,4	2B	20	0	0	0	0	0	0
Gar-SCCC S-12.1	Develop and implement an estuary restoration and management plan (or periodically update; e.g., Garrapata Creek Lagoon, Central Coast, California: A Preliminary Assessment, 2006)	USDOT, CDOT, MC, NMFS, CDPR, CDFW, AMBAG TWI, GCWC, TU	Upslope/Upstream Activities	1, 2, 3, 4, 5	1A	100	0	0	0	0	0	0
Gar-SCCC S-12.2	Review and modify applicable County and/or City Local Coastal Plans	CCCOM, MC, NMFS, CDFW, TWI, GCWC, TBSLT,	Upslope/Upstream Activities	1, 2, 3, 4, 5	2B	5	62400	0	0	0	0	62400

Action #	Recovery Action Description	Potential Collaborators	Threat Source	Listing Factors (1 - 5)	Action Rank (1A, 1B, 2A, 2B, 3A, 3B)	Task Duration	Fiscal Year Costs (\$K)					
							FY 1-5	FY 6-10	FY 11-15	FY 16-20	FY 21-25	FY 1-100
		VWA, TU										
Gar-SCCC S-14.1	Review California Regional Water Quality Control Boards Watershed Plans and modify applicable Stormwater Permits	RWQCD, SWRCB, MC, NMFS, CDFW, AMBAG, TWI, GCWC, TBSLT, VWA, TU	Urban Effluents	1, 4, 5	2B	20	0	0	0	0	0	0
Gar-SCCC S-15.1	Develop and implement an integrated wildland fire and hazardous fuels management plan	CDF&FP, USFS, USFWS, MC, NMFS, CDFW, GCWC, TBSLT, VWA, TU	Wildfires	1, 4, 5	1B	100	0	0	0	0	0	0

Table 11-6. South-Central California Steelhead DPS Recovery Action Table for the Bixby Creek Watershed (Big Sur Coast BPG).

Action #	Recovery Action Description	Potential Collaborators	Threat Source	Listing Factors (1 - 5)	Action Rank (1A, 1B, 2A, 2B, 3A, 3B)	Task Duration	Fiscal Year Costs (\$K)					
							FY 1-5	FY 6-10	FY 11-15	FY 16-20	FY 21-25	FY 1-100
Bixby Creek												
Bix-SCCCS-3.1	Conduct a watershed-wide fish passage barrier assessment	NMFS, CDFW, CCCON, MC, TWI, CCORP, TBSLT, VWA, TU	Culverts and Road Crossings (Passage Barriers)	1, 3, 4	2A	5	96690	0	0	0	0	96690
Bix-SCCCS-3.2	Develop and implement a plan to remove or modify fish passage barriers within the watershed	NMFS, USF, CDFW, CCCON, MC, TWI, CCORP, TBSLT, VWA, TU	Culverts and Road Crossings (Passage Barriers)	1, 3, 4	2A	5	0	0	0	0	0	0
Bix-SCCCS-4.2	Provide fish passage around dams and diversions	NMFS, USF, CDFW, CCCON, MC, TWI, TBSLT, VWA, TU	Dams and Surface Water Diversions	1, 3, 4	1A	5	0	0	0	0	0	0
Bix-SCCCS-6.1	Conduct groundwater extraction analysis and assessment (or review and update)	NMFS, USGS, CDFW, CCON, MC, TWI, TU	Groundwater Extraction	1, 4	3B	5	91850	0	0	0	0	91850
Bix-SCCCS-6.2	Develop and implement a groundwater monitoring and management program (or review and update)	NMFS, USGS, CDFW, CCON, CCORP, MC, TWI, TBSLT, VWA, TU	Groundwater Extraction	1, 4	3B	10	254350	39775	0	0	0	294125
Bix-SCCCS-9.1	Develop and implement a non-native species monitoring program	USFWS, USFS, NMFS, CDFW, CNPS, CDPR, MC, TWI, TBSLT, VWA, TU	Non-Native Species	1, 3, 5	3B	100	0	0	0	0	0	0
Bix-SCCCS-9.2	Develop and implement a watershed-wide plan to assess the impacts of non-native species and develop control measures	USFWS, USFS, NMFS, CDFW, CNPS, CDPR, MC, TWI, CCORP, TBSLT, VWA, TU	Non-Native Species	1, 3, 5	3B	100	0	0	0	0	0	0
Bix-SCCCS-9.3	Develop and implement a public educational program on non-native species impacts	USFWS, USFS, NMFS, CDFW, CNPS, CDPR, MC, TWI, TU	Non-Native Species	1, 3, 5	3B	20	76140	76140	76140	76140	0	304560
Bix-SCCCS-10.1	Review and modify development and management plans for recreational areas and national forests (e.g., U.S.	CDPR, CDFW, WCB, NMFS, USFS, USFWS, MC, TWI, CCORP, TBSLT, VWA, TU	Recreational Facilities	1, 2, 3, 4, 5	2B	20	0	0	0	0	0	0

Action #	Recovery Action Description	Potential Collaborators	Threat Source	Listing Factors (1 - 5)	Action Rank (1A, 1B, 2A, 2B, 3A, 3B)	Task Duration	Fiscal Year Costs (\$K)					
							FY 1-5	FY 6-10	FY 11-15	FY 16-20	FY 21-25	FY 1-100
	Forest Service Los Padres National Forest Land Management Plan)											
Bix-SCCCS-10.2	Develop and implement a public educational program on watershed processes	CDPR, CDFW, WCB, NMFS, USFS, USFWS, MC, TWI, CCORP, TU	Recreational Facilities	1, 2, 3, 4, 5	2B	20	76140	76140	76140	76140	0	304560
Bix-SCCCS-11.1	Manage roadways and adjacent riparian corridor and restore abandoned roadways	USDOT, NMFS, CDOT, MC, CDPR, CDFW, AMBAG TWI, CCORP, TBSLT, VWA, TU	Roads	1,4	2A	20	0	0	0	0	0	0
Bix-SCCCS-12.2	Review and modify applicable County and/or City Local Coastal Plans	CCCOM, MC, NMFS, CDFW CCORP, TWI	Upslope/Upstream Activities	1, 2, 3, 4, 5	2B	5	62400	0	0	0	0	62400
Bix-SCCCS-14.2	Review California Regional Water Quality Control Boards Watershed Plans and modify applicable Stormwater Permits	RWQCD, SWRCB, MC, NMFS, CDFW, AMBAG, TWI, TBSLT, VWA, TU	Urban Effluents	1, 4	2B	20	0	0	0	0	0	0
Bix-SCCCS-15.1	Develop and implement an integrated wildland fire and hazardous fuels management plan	CDF&FP, USFS, USFWS, MC, NMFS, CDFW, TBSLT, VWA	Wildfires	1, 4, 5	1B	100	0	0	0	0	0	0

Table 11-7. South-Central California Steelhead DPS Recovery Action Table for the Little Sur River Watershed (Big Sur Coast BPG).

Action #	Recovery Action Description	Potential Collaborators	Threat Source	Listing Factors (1 - 5)	Action Rank (1A, 1B, 2A, 2B, 3A, 3B)	Task Duration	Fiscal Year Costs (\$K)					
							FY 1-5	FY 6-10	FY 11-15	FY 16-20	FY 21-26	FY 1-100
Little Sur River												
LS-SCCCS-1.1	Manage livestock grazing to maintain or restore aquatic habitat functions	NRCS, BLM, NMFS, CCON, MC, RCDMC, TWI, TBSLT, VWA, TU	Agricultural Development	1, 4	2B	5	47520	0	0	0	0	47520
LS-SCCCS-3.1	Conduct a watershed-wide fish passage barrier assessment	NMFS, CDFW, CCCON, MC, TWI, CCCORP, TBSLT, VWA	Culverts and Road Crossings (Passage Barriers)	1, 3, 4	1A	5	96690	0	0	0	0	96690
LS-SCCCS-3.2	Develop and implement a plan to remove or modify fish passage barriers within the watershed	NMFS, CDFW, CCCON, MC, TWI, CCCORP, TBSLT, VWA, TU	Culverts and Road Crossings (Passage Barriers)	1, 3, 4	1A	5	0	0	0	0	0	0
LS-SCCCS-4.1	Develop and implement water management plan for diversion operations	NMFS, USFS, CDFW, CCCON, MC, TWI, TBSLT, VWA, TU	Dams and Surface Water Diversions	1, 3, 4	2A	5	91850	0	0	0	0	91850
LS-SCCCS-4.2	Develop and implement water management plan for dam operations	NMFS, USFS, CDFW, CCCON, MC, TWI, TBSLT, VWA, TU	Dams and Surface Water Diversions	1, 3, 4	1A	5	91850	0	0	0	0	91850
LS-SCCCS-4.3	Provide fish passage around dams and diversions	NMFS, USFS, CDFW, CCCORP, TBSLT, VWA, CCCON, MC, TWI, TU	Dams and Surface Water Diversions	1, 3, 4	1A	5	0	0	0	0	0	0
LS-SCCCS-6.1	Conduct groundwater extraction analysis and assessment (or review and update)	NMFS, USGS, CDFW, CCCON, MC, TWI, TBSLT, VWA, TU	Groundwater Extraction	1, 4	3B	5	91850	0	0	0	0	91850

Action #	Recovery Action Description	Potential Collaborators	Threat Source	Listing Factors (1 - 5)	Action Rank (1A, 1B, 2A, 2B, 3A, 3B)	Task Duration	Fiscal Year Costs (\$K)					
							FY 1-5	FY 6-10	FY 11-15	FY 16-20	FY 21-26	FY 1-100
LS-SCCCS-6.2	Develop and implement a groundwater monitoring and management program (or review and update)	NMFS, USGS, CDFW, CCCON, MC, TWI, TBSLT, VWA, TU	Groundwater Extraction	1, 4	3B	10	254350	39775	0	0	0	294125
LS-SCCCS-9.1	Develop and implement a non-native species monitoring program	USFWS, USFS, NMFS, CDFW, CNPS, CDPR, MC, TWI, CCCORP, TBSLT, VWA, TU	Non-Native Species	1, 3, 5	3B	100	0	0	0	0	0	0
LS-SCCCS-9.2	Develop and implement a watershed-wide plan to assess the impacts of non-native species and develop control measures	USFWS, USFS, NMFS, CDFW, CNPS, CDPR, MC, TWI, CCCORP, TBSLT, VWA, TU	Non-Native Species	1, 3, 5	3B	100	0	0	0	0	0	0
LS-SCCCS-9.3	Develop and implement a public educational program on non-native species impacts	USFWS, USFS, NMFS, CDFW, CNPS, CDPR, MC, TWI, CCCORP, TBSLT, VWA, TU	Non-Native Species	1, 3, 5	3B	20	76140	76140	76140	76140	0	304560
LS-SCCCS-10.1	Review and modify development and management plans for recreational areas and national forests (e.g., U.S. Forest Service Los Padres National Forest Land Management Plan)	CDPR, CDFW, WCB, NMFS, USFW, MC, TW, CCCORP, TWI, TBSLT, VWA, TU	Recreational Facilities	1, 2, 3, 4, 5	2B	20	0	0	0	0	0	0
LS-SCCCS-10.2	Develop and implement a public educational program on watershed processes	CDPR, CDFW, WCB, NMFS, USFS, USFWS,	Recreational Facilities	1, 2, 3, 4, 5	2B	20	76140	76140	76140	76140	0	304560

Action #	Recovery Action Description	Potential Collaborators	Threat Source	Listing Factors (1 - 5)	Action Rank (1A, 1B, 2A, 2B, 3A, 3B)	Task Duration	Fiscal Year Costs (\$K)						
							FY 1-5	FY 6-10	FY 11-15	FY 16-20	FY 21-26	FY 1-100	
		USFWS, MC, TWI, CCCORP, TBSLT, VWA, TU											
LS-SCCCS-11.1	Manage roadways and adjacent riparian corridor and restore abandoned roadways	CDOT, MC, CDPR, CDFW, AMBAG TWI, TBSLT, VWA, TU	Roads	1,4	3B	20	0	0	0	0	0	0	0
LA-SCCCS 11.2	Retrofit storm drains to filter runoff from roadways (e.g., Old Coast Highway)	CDOT, MC, CDPR, CDFW, AMBAG TWI, TBSLT, VWA	Roads	1, 4	1B	20	0	00	0	0	0	0	0
LS-SCCCS-12.1	Develop and implement an estuary management plan (or periodically update)	USDOT, CDOT, MC, NMFS, USFS, CDFW, AMBAG TWI, CCCORP, TBSLT, VWA, TU	Upslope/Upstream Activities	1, 2, 3, 4, 5	1A	5	0	0	0	0	0	0	0
LS-SCCCS-12.2	Review and modify applicable County and/or City Local Coastal Plans	CCCOM, MC, NMFS, CDFW, CCCORP, TWI, TBSLT, VWA, TU	Upslope/Upstream Activities	1, 2, 3, 4, 5	1A	5	62400	0	0	0	0	0	62400
LS-SCCCS-13.1	Develop and implement riparian restoration plan to replace artificial bank stabilization structures	CCCON, MC, NMFS, CDFW, AMBAG, TWI, CCCORP, TU	Urban Development	1, 4, 5	2B	5	398000	0	0	0	0	0	398000
LS-SCCCS-14.1	Review, assess and modify if necessary all NPDES wastewater discharge permits	RWQCD, SWRCB, MC, NMFS, CDFW, AMBAG, TWI, TBSLT, VWA, TU	Urban Effluents	1, 4	2B	20	0	0	0	0	0	0	0

Action #	Recovery Action Description	Potential Collaborators	Threat Source	Listing Factors (1 - 5)	Action Rank (1A, 1B, 2A, 2B, 3A, 3B)	Task Duration	Fiscal Year Costs (\$K)					
							FY 1-5	FY 6-10	FY 11-15	FY 16-20	FY 21-26	FY 1-100
LS-SCCCS-14.2	Review California Regional Water Quality Control Board Watershed Plans and modify applicable Stormwater Permits	RWQCD, SWRCB, MC, NMFS, CDFW, AMBAG, TWI, TBSLT, VWA, TU	Urban Effluents	1, 4	3B	20	0	0	0	0	0	0
LS-SCCCS-15.1	Develop and implement an integrated wildland fire and hazardous fuels management plan	CDF&FP, USFS, USFWS, MC, NMFS, CDFW, TBSLT, VWA, TU	Wildfires	1, 4, 5	1B	100	0	0	0	0	0	0

Table 11-8. South-Central California Steelhead DPS Recovery Action Table for the Big Sur River Watershed (Big Sur Coast BPG).

Action #	Recovery Action Description	Potential Collaborators	Threat Source	Listing Factors (1 - 5)	Action Rank (1A, 1B, 2A, 2B, 3A, 3B)	Task Duration	Fiscal Year Costs (\$K)					
							FY 1-5	FY 6-10	FY 11-15	FY 16-20	FY 21-25	FY 1-100
Big Sur River												
BS-SCCC S-1.1	Manage livestock grazing to maintain or restore aquatic habitat functions	NRCS, BLM, NMFS, CCON, MC, RCDMC, TWI, TBSLT, VWA, TU	Agricultural Development	1, 3, 4	3B	5	47520	0	0	0	0	47520
BS-SCCC S-3.1	Conduct a watershed-wide fish passage barrier assessment	CDOT, NMFS, CDFW, CCON, MC, TWI, CCCORP, TBSLT, VWA, TU	Culverts and Road Crossings (Passage Barriers)	1, 3, 4	2A	5	96690	0	0	0	0	96690
BS-SCCC S-3.2	Develop and implement plan to remove or modify fish passage barriers within the watershed	CDOT, NMFS, CDFW, CCON, MC, TWI, CCCORP, TBSLT, VWA, TU	Culverts and Road Crossings (Passage Barriers)	1, 3, 4	2A	5	0	0	0	0	0	0
BS-SCCC S-4.1	Develop and implement water management plan for diversion operations	NMFS, USFS, CDFW, CCON, MC, TWI, TBSLT, VWA	Dams and Surface Water Diversions	1, 3, 4	1A	5	91850	0	0	0	0	91850
BS-SCCC S-4.2	Provide fish passage around dams and diversions	NMFS, USFS, CDFW, CCON, MC, TWI, TBSLT, VWA, TU	Dams and Surface Water Diversions	1, 3, 4	2A	5	0	0	0	0	0	0
BS-SCCC S-6.1	Conduct groundwater extraction analysis and assessment (or review and update)	NMFS, USGS, CDFW, CCON, MC, TWI, TBSLT, VWA, TU	Groundwater Extraction	1, 4	1A	5	91850	0	0	0	0	91850
BS-SCCC S-6.2	Develop and implement a groundwater monitoring and management program (or review and update)	NMFS, USGS, CDFW, CCON, MC, TWI, TBSLT, VV, TUA	Groundwater Extraction	1, 4	1A	10	254350	39775	0	0	0	294125
BS-SCCC S-9.1	Develop and implement a non-native species monitoring program	USFWS, USFS, NMFS, CDFW, CNPS, CDP, MC, TWI, CCCORP, TBSLT, VWA, TU	Non-Native Species	1, 3, 5	3B	100	0	0	0	0	0	0
BS-SCCC S-9.2	Develop and implement a watershed-wide plan to assess the impacts of non-native species and develop control measures	USFWS, USFS, NMFS, CDFW, CNPS, CDP, MC, TWI, CCCORP, TBSLT, VWA, TU	Non-Native Species	1, 3, 5	3B	100	0	0	0	0	0	0
BS-SCCC S-9.3	Develop and implement a public educational program on non-native species impacts	USFWS, USFS, NMFS, CDFW, CNPS, CDP, MC, TWI, CCCORP,	Non-Native Species	1, 3, 5	3B	20	76140	76140	76140	76140	0	304560

Action #	Recovery Action Description	Potential Collaborators	Threat Source	Listing Factors (1 - 5)	Action Rank (1A, 1B, 2A, 2B, 3A, 3B)	Task Duration	Fiscal Year Costs (\$K)						
							FY 1-5	FY 6-10	FY 11-15	FY 16-20	FY 21-25	FY 1-100	
		TBSLT, VWA, TU											
BS-SCCC S-10.1	Review and modify development and management plans for recreational areas and national forests (e.g., Pfeiffer Big Sur and Andrew Molera State Park General Plan, U.S. Forest Service Los Padres National Forest Land Management Plan)	CDPR, CDFW, CCCON, WCB, NMFS, USFS, USFWS, MC, TWI, CCCORP, TBSLT, VWA, TU	Recreational Facilities	1, 2, 3, 4, 5	2B	20	0	0	0	0	0	0	0
BS-SCCC S-10.2	Develop and implement a public educational program on watershed processes	CDPR, CDFW, CCCON, WCB, NMFS, USFS, USFWS, MC, TWI, CCCORP, TU	Recreational Facilities	1, 2, 3, 4, 5	2B	20	76140	76140	76140	76140	0	304560	
BS-SCCC S-11.1	Manage roadways and adjacent riparian corridor and restore abandoned roadways	CDOT, MC, CDPR, CDFW, AMBAG TWI, TBSLT, VWA, TU	Roads	1,4	2B	20	0	0	0	0	0	0	0
BS-SCCC S-11.2	Develop and implement plan to remove or reduce approach-fill road and roads	CDOT, MC, CDPR, CDFW, AMBAG TWI, TBSLT, VWA, TU	Roads	1,4	3B	20	0	0	0	0	0	0	0
BS-SCCC S-12.1	Develop and implement an estuary restoration and management plan	CDOT, MC, NMFS, USFS, CDFW, AMBAG TWI, CCCORP, TBSLT, VWA, TU	Upslope/Upstream Activities	1, 2, 3, 4, 5	1A	5	1340000	0	0	0	0	1340000	0
BS-SCCC S-12.2	Review and modify applicable County and/or City Local Coastal Plans	CCCOM, MC, NMFS, USFS, CDFW, CCCORP, TWI, TBSLT, VWA, TU	Upslope/Upstream Activities	1, 2, 3, 4, 5	2B	5	62400	0	0	0	0	62400	
BS-SCCC S-14.1	Review, assess and modify residential and commercial wastewater septic treatment facilities	RWQCD, SWRCB, MC, NMFS, CDFW, AMBAG, TW, TBSLT, VWA, TUI	Urban Effluents	1, 4, 5	2B	100	0	0	0	0	0	0	0
BS-SCCC S-14.2	Review, assess and modify if necessary all NPDES wastewater	RWQCD, SWRCB, MC, NMFS, CDFW, AMBAG, TWI,	Urban Effluents	1, 4	2B	20	0	0	0	0	0	0	0

Action #	Recovery Action Description	Potential Collaborators	Threat Source	Listing Factors (1 - 5)	Action Rank (1A, 1B, 2A, 2B, 3A, 3B)	Task Duration	Fiscal Year Costs (\$K)						
							FY 1-5	FY 6-10	FY 11-15	FY 16-20	FY 21-25	FY 1-100	
	discharge permits	TBSLT, VWA, TU											
BS-SCCC S-14.3	Review California Regional Water Quality Control Board Watershed Plans and modify applicable Stormwater Permits	RWQCD, SWRCB, MC, NMFS, CDFW, AMBAG, TWI, TBSLT, VWA, TU	Urban Effluents	1, 4	2B	20	0	0	0	0	0	0	0
BS-SCCC S-15.1	Develop and implement an integrated wildland fire and hazardous fuels management plan	CDF&FP, USFS, USFWS, MC, NMFS, CDFW, TBSLT, VWA, TU	Wildfires	1, 4, 5	1B	100	0	0	0	0	0	0	0

Table 11-9. South-Central California Steelhead DPS Recovery Action Table for the Willow Creek Watershed (Big Sur Coast BPG).

Action #	Recovery Action Description	Potential Collaborators	Threat Source	Listing Factors (1 - 5)	Action Rank (1A, 1B, 2A, 2B, 3A, 3B)	Task Duration	Fiscal Year Costs (\$K)						
							FY 1-5	FY 6-10	FY 11-15	FY 16-20	FY 21-25	FY 1-100	
Willow Creek													
WC-SCCCS-3.1	Conduct a watershed-wide fish passage barrier assessment	CDOT, NMFS, CDFW, CCCON, MC, TWI, CCCORP, TBSLT, VWA, TU	Culverts and Road Crossings (Passage Barriers)	1, 3, 4	2A	5	96690	0	0	0	0	0	96690
WC-SCCCS-3.2	Develop and implement plan to remove or modify fish passage barriers within the watershed	CDOT, NMFS, CDFW, CCCON, MC, TWI, CCCORP, TBSLT, VWA, TU	Culverts and Road Crossings (Passage Barriers)	1, 3, 4	2A	5	0	0	0	0	0	0	0
WC-SCCCS-4.1	Develop and implement water management plan for diversion operations	NMFS, USFS, CDFW, CCCON, MC, TWI, TBSLT, VWA, TU	Dams and Surface Water Diversions			5	91850	0	0	0	0	0	91850
WC-SCCCS-6.1	Conduct groundwater extraction analysis and assessment (or review and update)	NMFS, USGS, CDFW, CCCON, MC, TWI, TBSLT, VWA, TU	Groundwater Extraction	1, 4	3B	5	91850	0	0	0	0	0	91850
WC-SCCCS-6.2	Develop and implement a groundwater monitoring and management program (or review and update)	NMFS, USGS, CDFW, CCCON, MC, TWI, TBSLT, VWA, TU	Groundwater Extraction	1, 4	3B	10	254350	39775	0	0	0	0	294125
WC-SCCCS-9.1	Develop and implement a non-native species monitoring program	USFWS, USFS, NMFS, CDFW, CNPS, CDPR, M, TBSLT, VWA, C, TWI, CCCORP, TU	Non-Native Species	1, 3, 5	3B	100	0	0	0	0	0	0	0

Action #	Recovery Action Description	Potential Collaborators	Threat Source	Listing Factors (1 - 5)	Action Rank (1A, 1B, 2A, 2B, 3A, 3B)	Task Duration	Fiscal Year Costs (\$K)					
							FY 1-5	FY 6-10	FY 11-15	FY 16-20	FY 21-25	FY 1-100
WC-SCCCS-9.2	Develop and implement a watershed-wide plan to assess the impacts of non-native species and develop control measures	USFWS, USFS, NMFS, CDFW, CNPS, CDPR, MC, TWI, CCCORP, TBSLT, VWA, TU	Non-Native Species	1, 3, 5	3B	100	0	0	0	0	0	0
WC-SCCCS-9.3	Develop and implement a public educational program on non-native species impacts	USFWS, USFS, NMFS, CDFW, CNPS, CDPR, MC, TWI, CCCORP, TBSLT, VWA, TU	Non-Native Species	1, 3, 5	3B	20	76140	76140	76140	76140	0	304560
WC-SCCCS-10.1	Review and modify development and management plans for recreational areas and national forests (e.g., U.S. Forest Service Los Padres National Forest Land Management Plan)	CDPR, CDFW, CCCON, WCB, NMFS, USFS, USFWS, MC, TWI, CCCORP, TBSLT, VWA, TU	Recreational Facilities	1, 2, 3, 4, 5	2B	20	0	0	0	0	0	0
WC-SCCCS-10.2	Develop and implement a public educational program on watershed processes	CDPR, CDFW, CCCON, WCB, NMFS, USFW, MC, TWI, CCCORP, TBSLT, VWA, TU	Recreational Facilities	1, 2, 3, 4, 5	2B	20	76140	76140	76140	76140	0	304560
WC-SCCCS-11.1	Manage roadways and adjacent riparian corridor and restore abandoned roadways	CDOT, MC, CDPR, CDFW, AMBAG TWI, TBSLT, VWA, TU	Roads	1,4	2B	20	0	0	0	0	0	0
WC-SCCCS-11.2	Develop and implement a plan to remove or reduce approach-fill for railroad lines and roads	CDOT, MC, CDPR, CDFW, AMBAG TWI, TBSLT, VWA	Roads	1,4	3B	20	0	0	0	0	0	0
WC-SCCCS-12.1	Develop and implement an estuary restoration and management plan	CDOT, MC, CDPR, CDFW, AMBAG TWI, TU	Upslope/Upstream Activities	1, 2, 3, 4, 5	1A	5	335000	0	0	0	0	335000

Action #	Recovery Action Description	Potential Collaborators	Threat Source	Listing Factors (1 - 5)	Action Rank (1A, 1B, 2A, 2B, 3A, 3B)	Task Duration	Fiscal Year Costs (\$K)					
							FY 1-5	FY 6-10	FY 11-15	FY 16-20	FY 21-25	FY 1-100
WC-SCCCS-12.2	Review and modify applicable County and/or City Local Coastal Plans	CCCOM, MC, NMFS, USFS, CDFW, CCCORP, TWI, TBSLT, VWA, TU	Upslope/Upstream Activities	1, 2, 3, 4, 5	2B	5	62400	0	0	0	0	62400
WC-SCCCS-14.2	Review California Regional Water Quality Control Board Watershed Plans and modify applicable Stormwater Permits	RWQCD, SWRCB, MC, NMFS, CDFW, AMBAG, TWI, TU	Urban Effluents	1, 4	2B	20	0	0	0	0	0	0
WC-SCCCS-15.1	Develop and implement an integrated wildland fire and hazardous fuels management plan	CDF&FP, USFS, USFWS, MC, NMFS, CDFW, TBSLT, VWA, TU	Wildfires	1, 4, 5	1B	100	0	0	0	0	0	0

Table 11-10. South-Central California Steelhead DPS Recovery Action Table for the Salmon Creek Watershed (Big Sur Coast BPG).

Action #	Recovery Action Description	Potential Collaborators	Threat Source	Listing Factors (1 - 5)	Action Rank (1A, 1B, 2A, 2B, 3A, 3B)	Task Duration	Fiscal Year Costs (\$K)						
							FY 1-5	FY 6-10	FY 11-15	FY 16-20	FY 21-25	FY 1-100	
Salmon Creek													
SC-SCCCS-3.1	Conduct a watershed-wide fish passage barrier assessment	CDOT, NMFS, CDFW, CCCON, MC, TWI, CCCORP, TBSLT, VWA, TU	Culverts and Road Crossings (Passage Barriers)	1, 3, 4	1A	5	96690	0	0	0	0	0	96690
SC-SCCCS-3.2	Develop and implement plan to remove or modify fish passage barriers within the watershed	CDOT, NMFS, CDFW, CCCON, MC, TWI, CCCORP, TBSLT, VWA, TU	Culverts and Road Crossings (Passage Barriers)	1, 3, 4	1A	5	0	0	0	0	0	0	0
SC-SCCCS-10.1	Review and modify development and management plans for recreational areas and national forests (e.g., U.S. Forest Service Los Padres National Forest Land Management Plan)	CDPR, CDFW, CCCON, WCB, NMFS, USFS, USFWS, MC, TWI, CCCORP, TBSLT, VWA, TU	Recreational Facilities	1, 2, 3, 4, 5	2B	20	0	0	0	0	0	0	0
SC-SCCCS-10.2	Develop and implement a public educational program on watershed processes	CDPR, CDFW, CCCON, WCB, NMFS, UFS, USFWS, MC, TWI, CCCORP, TBSLT, VWA, TU	Recreational Facilities	1, 2, 3, 4, 5	2B	20	76140	76140	76140	76140	0	0	304560
SC-SCCCS-11.1	Manage roadways and adjacent riparian corridor and restore abandoned roadways	CDOT, MC, CDPR, CDFW, AMBAG TWI, TBSLT, VWA	Roads	1,4	2B	20	0	0	0	0	0	0	0
SC-SCCCS-11.2	Develop and implement plan to remove or reduce approach-fill for railroad lines and roads	CDOT, MC, CDPR, CDFW, AMBAG TWI, TBSLT, VWA, TU	Roads	1, 4	2B	20	0	0	0	0	0	0	0
SC-SCCCS-12.2	Review and modify applicable County and/or City Local Coastal Plans	CCCOM, MC, NMFS, USFS, CDFW, CCCORP, TWI, TBSLT, VWA, TU	Upslope/Upstream Activities	1, 2, 3, 4, 5	2B	5	62400	0	0	0	0	0	62400
SC-SCCCS-14.2	Review California Regional Water Quality Control Board Watershed Plans and modify applicable Stormwater Permits	RWQCD, SWRCB, MC, NMFS, CDFW, AMBAG, TWI, TBSLT, VWA, TU	Urban Effluents	1, 4	2B	20	0	0	0	0	0	0	0

Action #	Recovery Action Description	Potential Collaborators	Threat Source	Listing Factors (1 - 5)	Action Rank (1A, 1B, 2A, 2B, 3A, 3B)	Task Duration	Fiscal Year Costs (\$K)					
							FY 1-5	FY 6-10	FY 11-15	FY 16-20	FY 21-25	FY 1-100
SC-SCCCS-15.1	Develop and implement an integrated wildland fire and hazardous fuels management plan	CDF&FP, USFS, USFWS, MC, NMFS, CDFW, TBSLT, VWA, TU	Wildfires	1, 4, 5	1B	100	0	0	0	0	0	0

12. San Luis Obispo Terrace Biogeographic Population Group

“Assessment at the group level indicates a priority for securing inland populations in southern Coast Ranges and Transverse Ranges, and a need to maintain not just the fluvial-anadromous life-history form, but also lagoon-anadromous and freshwater-resident forms in each population.”


NOAA Fisheries Technical Recovery Team
Viability Criteria for South-Central and Southern California Steelhead, 2007

12.1 LOCATION AND PHYSICAL CHARACTERISTICS

The San Luis Obispo Terrace BPG region extends north-to-south about 75 miles to include the extreme southwest corner of Monterey County and almost the entire length of coastal San Luis Obispo County. It consists of eleven small to moderate-sized watersheds that drain the steep coastal slopes of the southern Santa Lucia Range. This BPG region is similar to the Big Sur Coast BPG region in terms of its upper watersheds, but because the spine of the Santa Lucia Range veers inland to the south, the lower portions of the watersheds in the San Luis Obispo Terrace BPG region are relatively flat and cut across coastal terraces before entering the Pacific Ocean.

From north to south, 12 watersheds are included in this BPG: San Carpoforo Creek, Arroyo de la Cruz, Little Pico Creek, Pico Creek, San Simeon Creek, Santa Rosa Creek, Morro Creek, Chorro Creek (Morro Bay), Los Osos Creek (Morro Bay), San Luis

Obispo Creek, Pismo Creek, and Arroyo Grande Creek. (Figure 12-1). The Morro Bay region includes the separate watersheds of Morro Creek, which empties into the Pacific Ocean north of Morro Bay, and Chorro and Los Osos creeks, which (along with several smaller drainages) flow into Morro Bay forming an extensive estuarine wetland. Separate CAP Workbooks were prepared for Morro, Chorro, and Los Osos creeks (Hunt & Associates 2008a, Kier Associates and National Marine Fisheries Service 2008a, 2008b).



San Carpoforo Creek Estuary

Watersheds in the San Luis Obispo BPG vary in size by over an order of magnitude, from less than 5,300 acres in the Little Pico Creek watershed to almost 100,000 acres in the Arroyo Grande Creek watershed. Average annual precipitation shows some spatial variation across the component watersheds and total seasonal rainfall in this region is highly variable from year to year, depending on the intensity and duration of Pacific storms.

In general, the higher elevations receive greater amounts of precipitation, and persistent spring and summer coastal fog is characteristic of this region. All of the watercourses in this BPG are perennial (though some reaches may be seasonally reduced to isolated pools, particularly during low rainfall years).



Sam Simeon Creek Estuary



Arroyo Grande Creek

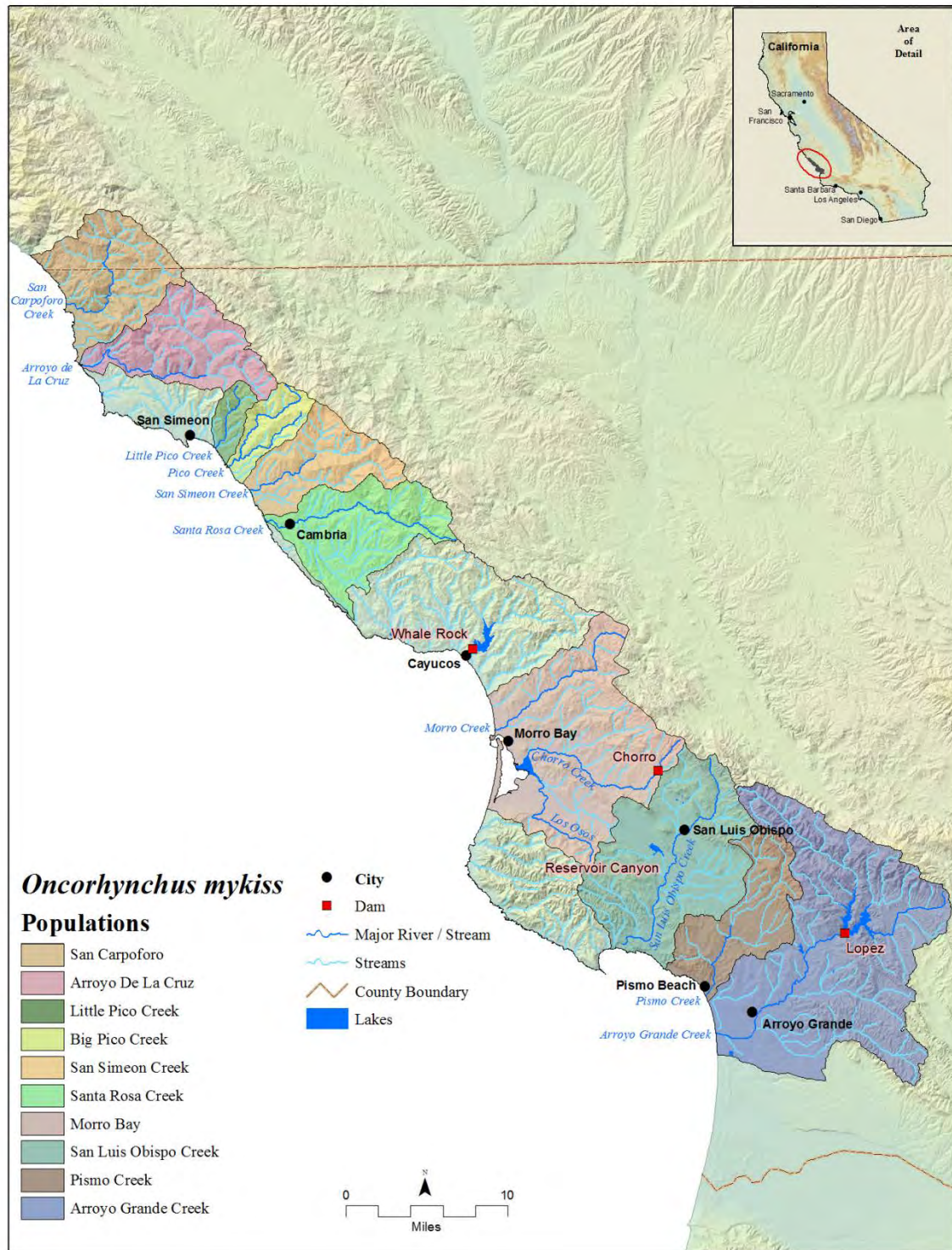


Figure 12-1. The San Luis Obispo Terrace BPG region. Twelve steelhead populations/watersheds were analyzed in this region, including three in the Morro Bay region.

12.2 LAND USE

Table 12-1 summarizes land use and population density in this BPG region. Despite a relatively low total human population density, the San Luis Obispo Terrace BPG region has over 2.5 times the population density of any BPG region in the SCCCS Recovery Planning Area, averaging about 248 persons per square mile.



San Luis Obispo Creek Estuary

Population density increases dramatically south of the San Simeon Creek watershed such that over 99 percent of the total population in the San Luis Obispo Terrace BPG is concentrated in the seven southern watersheds: Santa Rosa Creek, Morro Creek, Chorro Creek (Morro Bay), Los Osos Creek (Morro Bay), San Luis Obispo Creek, Pismo Creek, and Arroyo Grande Creek. The San Carpoforo Creek, Arroyo de la Cruz, Little Pico Creek, Pico Creek, and San Simeon Creek watersheds are largely undeveloped (although there are ranching and agricultural activities in several of these watersheds), or have very low population densities. The Los Padres National Forest encompasses a federally designated wilderness area: the Santa Lucia Wilderness Area within the San Luis Obispo Creek and Arroyo Grande Creek watersheds (Hunt & Associates 2008b, Kier Associates and National Marine Fisheries Service 2008a,

2008b, Stephenson and Calcarone 1999, California Department of Water Resources 1978).

The strong increasing gradient in population density towards the southern portions of this BPG region is reflected in land-use changes, such as increasing agricultural conversion of watershed lands, increasing urbanization (including small cities, such as Morro Bay, San Luis Obispo, Grover Beach, Pismo Beach, Shell Beach, and Arroyo Grande), increasing private ownership of land, and correspondingly lower amounts of open space (Table 12-1). The coastal terraces of the southern watersheds receive high recreational and urban use. There are a number of dams in this region: Whale Rock Dam on Old Creek, Chorro Dam on Chorro Creek a privately-owned dam on West Corral de Piedra, tributary of Pismo Creek, Lopez Dam on Arroyo Creek, and Terminal Dam on a tributary of Arroyo Grande Creek. The reservoirs created by these dams are used for municipal water supply, agricultural irrigation, and recreation (California Department of Fish and Wildlife 2011b, California Department of Water Resources 1988). See Figures 12-2 through 12-5 for the pattern of federal and non-federal land ownership within the San Luis Obispo Terrace BPG.



Lopez Dam – Arroyo Grande Creek

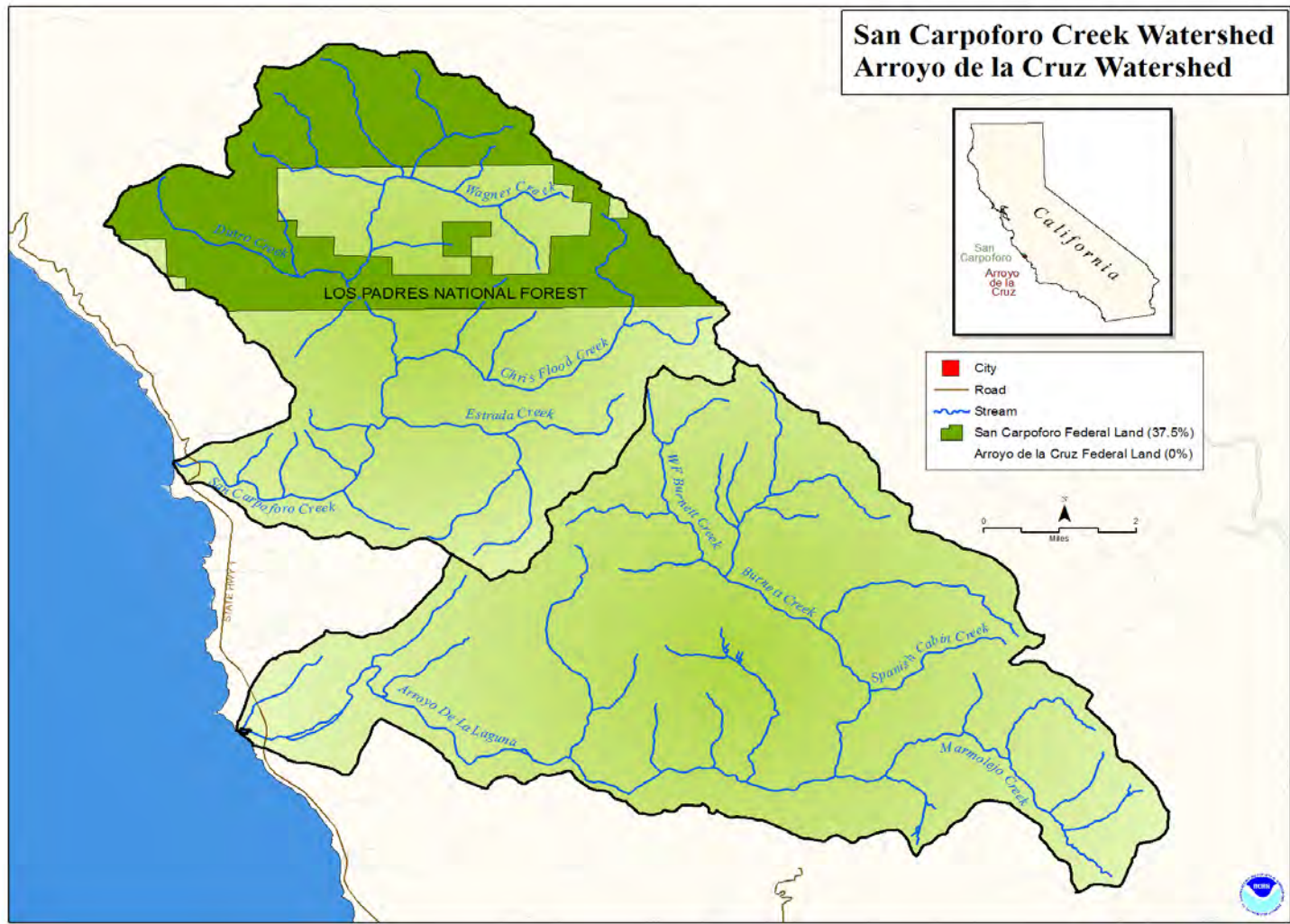


Fig. 12-2. Federal and Non-Federal Land Ownership within the San Carpoforo Creek and Arroyo de la Cruz Watersheds



Fig. 12-3. Federal and Non-Federal Land Ownership within the Oak Knoll Creek through the Santa Rosa Creek Watersheds



Fig. 12-4. Federal and Non-Federal Land Ownership within the Villa Creek through the Hartford Canyon Watersheds



Fig. 12-5. Federal and Non-Federal Land Ownership within the San Luis Obispo through the Arroyo Grande Creek Watersheds

12.3 CURRENT WATERSHED CONDITIONS

Watershed conditions were assessed for 12 watersheds and sub-watersheds in the San Luis Obispo Terrace BPG chosen from those identified by the TRT, with the focus on conditions most directly relevant to steelhead. The CAP Workbook analyses rated overall habitat conditions for steelhead as “Very Good” or “Good” in the northernmost watersheds, and “Fair” in the watersheds in the central and southern portions of this BPG region.



Arroyo de la Cruz Creek

There is a dramatic shift in the habitat quality in watersheds south of Pico Creek, reflecting increasing land-use changes associated with higher human population densities.



marine mammals poses a potential threat to the steelhead population in this BPG. (Watson *et al.* 2008, California Conservation Corps 2005, Wurster *et al.* 2002, Stephenson and Calcarone 1999, Nelson 1994, California Department of Water Resources 1978, Knable 1978).

The southern portion of the San Luis Obispo Terrace BPG is developed with a number of urban communities, including San Simeon, Cambria, Avila, and the Cities of San Luis Obispo, Pismo Beach, Grover Beach, and Arroyo Grande. Many of the lower or middle reaches of the steelhead bearing streams in the southern portion of the San Luis Obispo Terrace BPG run through developed communities and have been impacted by urbanization; these impacts include encroachment into the riparian corridor, channelization of the natural stream bottom and banks, various fish passage impediments at road crossings (as well as flood control structures and water diversions), and impacts to water quality from both urban runoff, and increased sedimentation stemming from road and hill, and in some cases, agricultural development.

There are also a number of dams in the southern portion of the San Luis Obispo Terrace BPG (*e.g.*, Whale Rock, Chorro Creek, and Lopez dams) which impact steelhead by limiting access to upstream spawning and rearing habitats, modified the natural pattern of flow (and related sandbar breaching patterns at the estuaries); as noted above, reservoirs associated with these dams can also act as refugia for non-native warm water species (Hunt & Associates 2008a, Kier Associates and National Marine Fisheries Service 2008a, 2008b).

See Figure 12-6 for an overview of the dams and other fish passage impediments within the Carmel River Basin BPG, but note the status of fish passage impediments is in flux, with old impediments being removed or modified, while new impediments may be installed, or discovered through updated inventories; a current list of fish passage impediments can be found on the California Department of Fish and Wildlife website: <http://www.cafishpassageforum.org/>

Table 12-1. Physical and Land Use Characteristics of Watersheds in the San Luis Obispo Terrace BPG region.

PHYSICAL CHARACTERISTICS						LAND USE			
WATERSHEDS (north to south)	Area (acres) ¹	Area (sq.miles) ¹	Stream Length ² (miles)	Ave. Ann. Rainfall ³ (inches)	Total Human Population	Public Ownership*	Urban Area ⁵	Agriculture/ Barren ⁵	Open Space ⁵
San Carpofooro Creek	29,316	46	64	19.7	74	30%	0.1%	0.1%	> 99%
Arroyo de la Cruz	27,774	43	65	19.4	3	0.1%	0.2%	0.2%	> 99%
Little Pico Creek	5,229	8	13	18.1	1	0%	0%	0.2%	> 99%
Pico Creek	9,687	15	29	18.1	477	0.3%	1%	< 0.1%	99%
San Simeon Creek	22,247	35	57	17.8	450	0.1%	1%	1%	98%
Santa Rosa Creek	31,484	49	81	17.2	4,459	1%	5%	3%	92%
Morro Bay (*)	65,993	103	127	18.8	32,843	17%	10%	6%	84%
San Luis Obispo Creek	55,554	87	98	18.9	57,762	2%	16%	6%	78%
Pismo Creek	25,355	40	49	18.4	5,408	0.1%	6%	9%	85%
Arroyo Grande Creek	97,873	153	175	18.0	48,421	20%	7%	9%	84%
TOTAL or AVERAGE	370,512	579	758	18.4	149,906	7%	5%	3%	92%

¹ From: CDFFP CalWater 2.2 Watershed delineation, 1999 (www.ca.nrcs.usda.gov/features/calwater/)

² From: CDFG 1:1,000,000 Routed stream network, 2003 (www.calfish.org/)

³ From: USGS Hydrologic landscape regions of the U.S., 2003 (1 km grid cells)

⁴ From: CDFFP Census 2010 block data (migrated), CalFire FRAP (<http://frap.cdf.ca.gov/data/frapgisdata/select.asp>)

⁵ From: CDFFP Multi-source land cover data (v02_2), 2002 (100 m grid cells)

(<http://frap.cdf.ca.gov/data/frapgisdata/select.asp>)

* National Forest Lands only; Military Reservations or State and County Parks not included.

12.4 THREATS AND THREAT SOURCES

Information identified in the CAP Workbooks on 30 habitat and land-use indicators for the San Luis Obispo Terrace BPG was supplemented by additional information developed since the preparation of the CAP Workbooks and incorporated into the threat assessment. All or most of the “threats” identified in the four northern watersheds (San Carpoforo, Arroyo de la Cruz, Little Pico, and Pico creeks) are rated as low severity. In fact, near-natural conditions identified in these northern watersheds reflect prevailing low-intensity land use. Pico Creek has a single threat rated as “high” – extensive reaches of the mainstem and North Fork frequently go dry in summer posing fish-passage impediments to juveniles and smolts. This condition is natural, but can be exacerbated by groundwater extraction and surface water diversions (Hunt & Associates 2008b, Kier Associates and National Marine Fisheries Service 2008a, 2008b; see also, Nelson 1994).



Pico Creek Estuary

Although the San Simeon Creek watershed has a relatively low human population density (about 19 persons/square mile) and less than two percent of the watershed has been converted to row crop agriculture, most of this agricultural conversion has occurred within the narrow floodplain of San Simeon Creek, thereby concentrating land-use impacts in this area. The stream and riparian corridor are subject to a

number of severe to very severe threats related to land use: groundwater extraction, severe stream incision (caused by confinement of the active channel due to encroachment of agriculture on the floodplain), cattle grazing within the active channel, and the presence of ranch houses and the main road through the watershed. A proposed desalination plant and associated groundwater withdrawals adjacent to the Santa Rosa Creek estuary have the potential to adversely affect the lower stream reaches and estuary by periodically reducing the groundwater table that contributes to and maintains estuarine water levels, particularly during the summer when the sandbar closes the estuary off to the ocean; however, the final design of this facility has not been determined, and the precise nature and scope of any potential impacts have not been established (see Cooley and Donnelly 2012, California Coastal Commission 2010, Advanced Geoscience, Inc. 2008, Cambria Community Services District 2008, 1994, California Department of Water Resources 2003). Development of recreational facilities (San Simeon State Park) at the mouth of the San Simeon Creek and the placement of the Highway 1 bridge abutments has eliminated 50 percent of the estuary. (D.W. Alley & Associates 2008, 2007, 2006a, 2006b, 2001, Nelson *et al.* 2005b).



San Simeon Creek

Fourteen anthropogenic activities ranked as the top five sources of threats to anadromous *O. mykiss* viability in this BPG region (Table 12-2). These sources are not mutually exclusive and

can be grouped into a few general threat categories related to the land use. Although open space is by far the dominant land use within all of the watersheds in this BPG region, with less than 10 percent of any watershed converted to agricultural production, watersheds south of San Simeon Creek share a common pattern of urban and agricultural development that largely determines the degree habitat degradation in these drainages. These watersheds are primarily under private ownership, with land-use activities concentrated along the narrow, coastal terrace floodplains, which magnifies impacts to instream and riparian habitats in these locations. Recurring sources of threats to instream and riparian habitats here include: agricultural conversion of the floodplain, increased road density and placement of roads in or near the riparian corridor, and the development of towns and cities on the floodplains, frequently at or near the estuary. Other important sources of threats to anadromous *O. mykiss* in this BPG region include: sedimentation, substrate embeddedness, excessive groundwater extraction, numerous culverts and road crossings that serve as passage barriers, recreational facilities, non-point pollution as well as nutrient and coliform bacteria loading from agricultural and wastewater treatment effluents, and channelization).



Santa Rosa Creek

Dams and surface water diversions on Morro Creek, Chorro Creek, San Luis Obispo Creek, Pismo Creek, and Arroyo Grande Creek that serve agricultural, urban, and recreational purposes have significantly altered natural sediment and hydrological processes in these watersheds.

Dams have also isolated native non-anadromous *O. mykiss* in the upper watersheds of these drainages; some of which may have the potential to exhibit an anadromous life-history (Boughton 2006). The reservoirs behind these dams create favorable habitat conditions for several species of non-native fishes and bullfrogs that may affect one or more life-history stages of *O. mykiss* either directly (*e.g.*, predation) or indirectly (*e.g.*, competition for food). Non-native fishes, crayfish, and/or amphibians also occur in the mainstems of the many watersheds in this BPG region. (Hunt & Associates 2008a, Kier Associates and National Marine Fisheries Service 2008a, 2008b; see also, Stillwater Sciences 2012, Central Coast Salmon Enhancement 2009, 2005, D. W. Alley & Associates 2008, 2007, 2006b, 2006a, 2001, 1996, 1997, Rischbieter 2008, 2007, 2006, 2004, The Land Conservancy of San Luis Obispo County 2008, Swanson Hydrology & Geomorphology 2006a, 2006b, 2004, Tri-County Fish Team 2006, California Conservation Corps 2005, Nelson *et al.* 2005a, 2005b, Close and Smith 2004, Thomas R. Payne and Associates 2004, 2001, 2000, Dvorsky 2003, Ross Taylor and Associates 2003, Spina 2003, Stark and Wilkison 2002, Otte and McEwan 2001, Cleveland 1995).

A newly emerging potential issue is the expansion of some marine mammal populations (*e.g.*, Northern elephant seals *Mirounga angustirostris* at Piedras Blancas near San Simeon) which seasonally gather near several small estuaries where juvenile steelhead rear.



Arroyo del Corral Creek Estuary – Juvenile Northern Elephant Seals

The interactions, if any, between Northern elephant seals and steelhead has not been the subject of any systematic investigation within the SCCCS DPS and its significance is therefore unknown; however, juveniles Northern elephant seals are not known to pursue prey prior to entering the marine environment. Marine mammals are protected under the Marine Mammals Protection Act of 1972 (MMPA), and their management is subject to the provisions of the MMPA (National Marine Fisheries Service 2006, Steele and Anderson 2006, Middlemas *et al.* 2005, Hinton 2003, Yurk and Trites 2000, Lowry 2002, Le Boeuf 1996, Lowry *et al.* 1996, Fresh 1997, Le Boeuf and Laws 1994, Antonelis *et al.* 1994, Stewart *et al.* 1994, Stewart and Huber 1993, United State General Accounting Office, 1993, DeMaster *et al.* 1985, Cooper 1983, Reiter, *et al.* 1978, Radford *et al.* 1965).



Little Pico Creek

The Pico Creek, San Simeon Creek, Santa Rosa Creek, Morro Creek, San Luis Obispo Creek, Pismo Creek, and Arroyo Grande Creek estuaries have lost between 50 percent and 80 percent of their former size as a result of development of recreational facilities (*e.g.*, State and County parks), Highway 1 bridge construction, and/or agricultural or urban development.



Pismo Creek Estuary

Fires have been relatively minor source of disturbance in the northern watersheds of this BPG region where less than 4 percent of watershed lands have burned in the past 25 years; however, between 18 percent and 44 percent of the Morro Creek, Chorro Creek, Los Osos Creek, San Luis Obispo Creek, Pismo Creek, and Arroyo Grande Creek watersheds to the south have burned over this period. Sedimentation and increased substrate embeddedness resulting from overgrazing and agricultural developments are significant habitat stressors in these watersheds. Increased road density and human population density in these fire-prone watersheds has served to increase fire frequency.

Finally, the spread of other exotic and invasive species, including plant species, continues to increase with the increasing human population and related changes in land uses within the San Luis Obispo Terrace BPG; for example, Pampas Grass (*Cortaderia jubata*) along the northern coast of the San Luis Obispo Terrace BPG is extensive, and has the potential to invade most of the

watersheds within the BPG (reservoirs associated with dams can also act as refugia for non-native warm water species). The early detection, rapid response to, and preferably prevention of, these introductions is an important component in any comprehensive steelhead recovery effort within the San Luis Coast Terrace BPG.

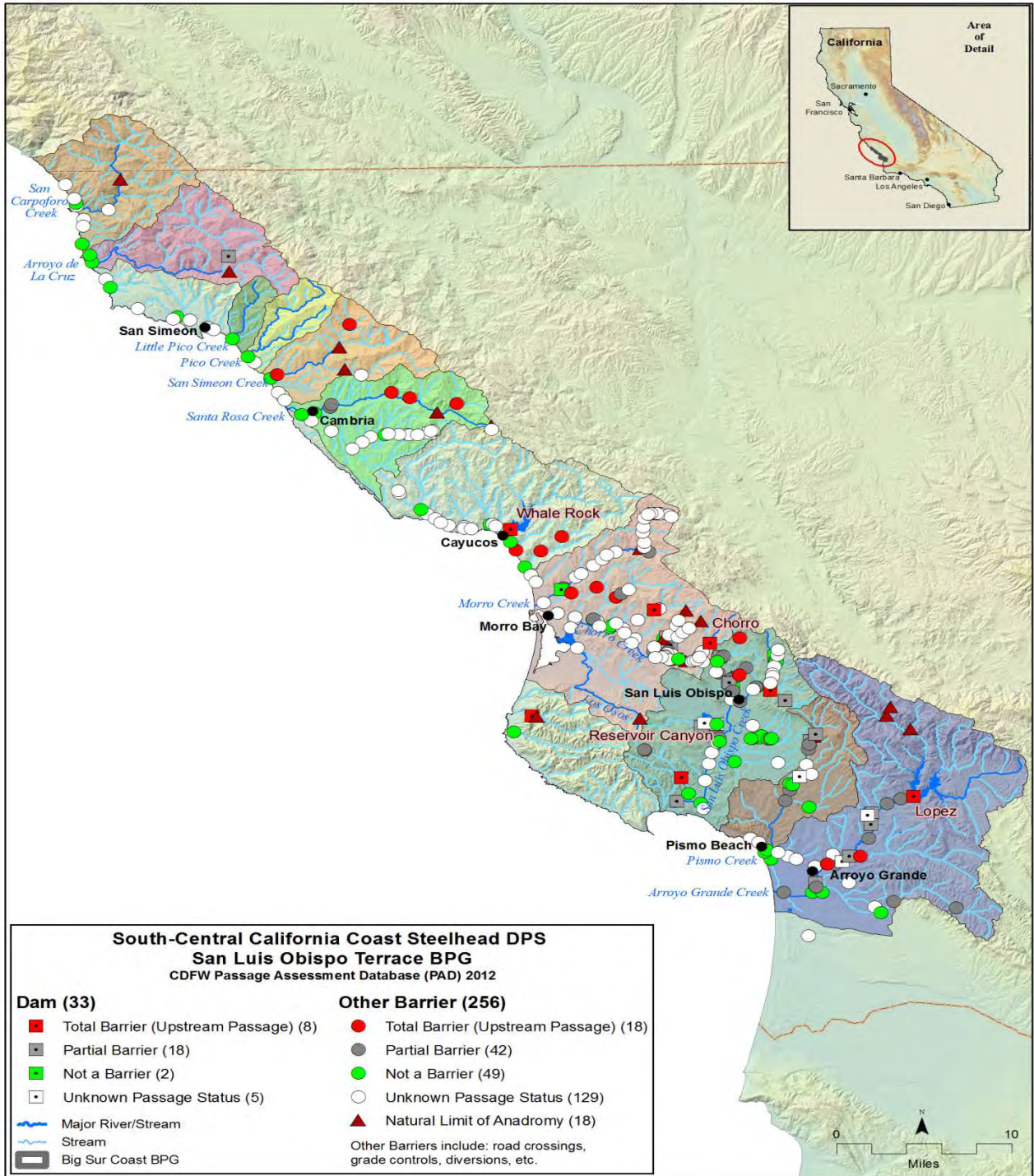


Figure 12-6. Major Fish Passage Impediments, San Luis Obispo Terrace BPG. Note: the status of fish passage impediments is in flux, with existing one being removed or modified, while new ones may be installed, or discovered through updated inventories; a current inventory of fish passage impediments can be found on the California Department of Fish and Wildlife website: <http://www.cafishpassageforum.org/>

Table 12-2. Threat source rankings in the San Luis Obispo Terrace BPG (see CAP Workbooks for individual watersheds for details).

THREAT SOURCES	San Luis Obispo BPG Component Watersheds (north to south)											
	San Carpofofo Creek*	Arroyo de la Cruz*	Little Pico Creek*	Pico Creek	San Simeon Creek	Santa Rosa Creek	Morro Creek	Chorro Creek	Los Osos Creek	San Luis Obispo Creek	Pismo Creek	Arroyo Grande Creek
Agricultural Development	Dark Green	Light Green	Dark Green	Dark Green	Red	Red	Red	Red	Red	Red	Red	Red
Groundwater Extraction	Dark Green	Light Green	Dark Green	Dark Green	Red	Red	Red	Red	Red	Red	Red	Red
Dams and Surface Water Diversions	Dark Green	Dark Green	Dark Green	Dark Green	Light Green	Red	Red	Red	Light Green	Red	Red	Red
Levees and Channelization	Dark Green	Dark Green	Dark Green	Dark Green	Red	Red	Yellow	Light Green	Light Green	Red	Yellow	Red
Culverts and Road Crossings (Other Passage Barriers)	Dark Green	Dark Green	Dark Green	Dark Green	Light Green	Light Green	Yellow	Light Green	Light Green	Yellow	Yellow	Light Green
Urban Development	Dark Green	Dark Green	Dark Green	Dark Green	Light Green	Red	Dark Green	Light Green	Light Green	Yellow	Red	Yellow
Roads	Dark Green	Dark Green	Light Green	Light Green	Red	Light Green	Light Green	Light Green	Light Green	Yellow	Yellow	Red
Recreational Facilities	Dark Green	Dark Green	Dark Green	Dark Green	Red	Light Green	Dark Green	Light Green	Light Green	Yellow	Red	Light Green
Urban Effluents	Dark Green	Dark Green	Dark Green	Dark Green	Dark Green	Yellow	Dark Green	Light Green	Light Green	Yellow	Yellow	Light Green
Agricultural Effluents	Dark Green	Dark Green	Light Green	Light Green	Dark Green	Light Green	Light Green	Red	Light Green	Light Green	Light Green	Yellow

Key: Threat cell colors represent threat rating from CAP Workbook: Red = Very High threat; Light green = Medium threat; Yellow = High threat; Dark green = Low threat.

12.5 SUMMARY

The watersheds in the San Luis Obispo Terrace BPG exhibit the widest range of habitats conditions for steelhead in the SCCCS Recovery Planning Area. The San Carpoforo Creek, Arroyo de la Cruz Creek, Little Pico Creek, and Pico Creek watersheds contain the best preserved and protected streams in the region. Although threats to these streams are currently low relative to other watersheds within the SCCCS Recovery Planning Area, though there are significant issues regarding water extractions from these watersheds to support existing recreational development and agricultural operations. Additionally, conditions could change in the future because much land in this BPG region is under private ownership and subject to additional development that could further increase water extraction from these watersheds; all watersheds are traversed by Highway 1, and all support low to moderately intense livestock ranching operations. San Luis Obispo Creek, Pismo Creek, and Arroyo Grande Creek exhibit the highest number and severity of threat sources within this BPG region.

As a result of the substantial increase in human population density and related development pressures in the southern portion of this BPG region, recovery actions should be focused on the watersheds south of the community of San Simeon (although efforts to ensure continued protection of the more northern watersheds are also important). Recovery actions in these watersheds should concentrate on: reducing the severity of anthropogenic impacts from water diversions, groundwater extractions, and related agricultural and urban development that adversely impact rearing habitat; minimizing erosion and sedimentation caused by upslope development and land uses (including roads, overgrazing, and agricultural and urban development); removing impediments to fish passage along the mainstems and tributaries of affected drainages to facilitate connectivity

between the ocean, estuaries and the upstream spawning and rearing habitats; and restoring channel morphology and riparian habitats affected by urban and agricultural floodplain encroachment and related flood control activities. Additionally, degraded estuarine conditions stemming from filling, artificial sandbar manipulation, and both point and non-point waste discharges should be further evaluated and addressed for the San Luis Obispo Terrace BPG. Table 12-3 summarizes the critical recovery actions needed within the Core 1 populations of this BPG. The threat sources discussed in this chapter should be the focus of a variety of recovery actions to address specific stresses associated with these threats. Spatial and temporal data acquired on specific indicators associated with sources of threats or stresses, such as water temperature, pH, nutrients, *etc.*, are generally inadequate to be the target of specific recovery actions. This type of data acquisition should be the subject of site-specific investigations in order to refine the primary recovery actions or to target additional recovery actions as part of any recovery strategy for the San Luis Obispo Terrace BPG.



San Carpoforo Creek Steelhead – 1970.

Management of the steelhead populations of the San Luis Obispo Terrace BPG will require additional investigations of the population

structure of the BPG; these studies should include, but not be limited to, the role of the various individual watersheds in the maintenance of the BPG as a whole (including dispersal rates between watersheds), how these individual populations contribute to the diversity of the BPG, and the role and use of the estuaries by steelhead, particularly rearing juveniles. The San Carpoforo and Arroyo de la Cruz Creek watersheds are south of the southernmost extent of coast redwoods and exhibit a suit of watershed characteristics (fire-prone chaparral dominated vegetation, highly erosive soils, flashy, intermittent and perennial stream flows, moderated by coastal climate, and a seasonally closed estuary). These features combined with their relatively unimpaired condition and the protection afforded by the watersheds' inclusion in public lands (U.S. Forest and State Parks) and a conservation

easement, makes them ideally suited for long-term ecological and population investigations (Capelli 2013).

Tables 12-4 through 12-10 below describe and prioritize recovery actions for each watershed in the San Luis Obispo Terrace BPG. These tables also provide provisional cost estimates for implementing such actions in five year increments, and where applicable extended out to 100 years, though many of the recovery actions can and should be achieved within a shorter period (Hunt & Associates 2008a 2008b, Kier Associates and National Marine Fisheries Service 2008a, 2008b).

Table 12-3. Critical recovery actions for Core 1 populations within the Big Sur Coast BPG.

POPULATION	CRITICAL RECOVERY ACTIONS
San Simeon Creek	Implement operating criteria to ensure the pattern and magnitude of groundwater extractions and water releases, including bypass flows around diversions, provide the essential habitat functions to support the life history and habitat requirements of adult and juvenile steelhead. Remove or modify instream fish passage barriers to allow steelhead natural rates of migration to upstream spawning and rearing habitats, and passage of smolts and kelts downstream to the estuary and ocean. Manage instream mining to minimize impacts to migration, spawning and rearing habitat. Identify, protect, and where necessary, restore estuarine and freshwater rearing habitats.
Santa Rosa Creek	Implement operating criteria to ensure the pattern and magnitude of groundwater extractions and water releases, including bypass flows around diversions, provide the essential habitat functions to support the life history and habitat requirements of adult and juvenile steelhead. Remove or modify instream fish passage barriers to allow steelhead natural rates of migration to upstream spawning and rearing habitats, and passage of smolts and kelts downstream to the estuary and ocean. Identify, protect, and where necessary, restore estuarine and freshwater rearing habitats.
San Luis Obispo Creek	Implement operating criteria to ensure the pattern and magnitude of groundwater extractions and water releases, including bypass flows around diversions, provide the essential habitat functions to support the life history and habitat requirements of adult and juvenile steelhead. Remove or modify instream fish passage barriers to allow steelhead natural rates of migration to upstream spawning and rearing habitats, and passage of smolts and kelts downstream to the estuary and ocean. Identify, protect, and where necessary, restore estuarine and freshwater rearing habitats.

<p>Pismo Creek</p>	<p>Implement operating criteria to ensure the pattern and magnitude of groundwater extractions and water releases, including bypass flows around diversions, provide the essential habitat functions to support the life history and habitat requirements of adult and juvenile steelhead. Remove or modify instream fish passage barriers to allow steelhead natural rates of migration to upstream spawning and rearing habitats, and passage of smolts and kelts downstream to the estuary and ocean. Identify, protect, and where necessary, restore estuarine and freshwater rearing habitats.</p>
<p>Arroyo Grande Creek</p>	<p>Implement operating criteria to ensure the pattern and magnitude of groundwater extractions and water releases, including bypass flows around diversions, provide the essential habitat functions to support the life history and habitat requirements of adult and juvenile steelhead. Remove or modify instream fish passage barriers to allow steelhead natural rates of migration to upstream spawning and rearing habitats, and passage of smolts and kelts downstream to the estuary and ocean. Identify, protect, and where necessary, restore estuarine and freshwater rearing habitats.</p>

South Central California Steelhead DPS Recovery Action Tables Identification Key, San Luis Obispo Terrace BPG (Tables 12-4 to 12-14).

Recovery Action Number Key: XXXX – SCCCS – 1.2		XXXX ID Table	Threat Source Legend		
XXXX	Watershed	SCp	San Carpoforo	1	Agricultural Development
SCCC S	Species Identifier – South Central California Steelhead	AC	Arroyo de la Cruz	2	Agricultural Effluents
1	Threat Source	LP	Little Pico Creek	3	Culverts and Road Crossings (Passage Barriers)
2	Action Identity Number	PC	Pico Creek	4	Dams and Surface Water Diversions
Action Rank		SS	San Simeon Creek	5	Flood Control Maintenance
A	Action addresses the first listing factor regarding the destruction or curtailment of the species' habitat	SR	Santa Rosa Creek	6	Groundwater Extraction
B	Action addresses one of the other four listing factors	MC	Morro Creek	7	Levees and Channelization
		CC	Chorro Creek	8	Mining and Quarrying
		LO	Los Osos Creek	9	Non-Native Species
		SLO	San Luis Obispo Creek	10	Recreational Facilities
		Pis	Pismo Creek	11	Roads
		AG	Arroyo Grande Creek	12	Upslope/Upstream Activities
				13	Urban Development
				14	Urban Effluents
				15	Wildfires

See Chapter 8, Table 8-1 for Detailed Description of Recovery Actions. See Appendix E for discussion of recovery action cost estimates.

Table 12-4. South-Central California Steelhead DPS Recovery Action Table for the San Carpoforo Creek Watershed (San Luis Obispo Terrace BPG).

Action #	Recovery Action Description	Potential Collaborators	Threat Source	Listing Factors (1 - 5)	Action Rank (1A, 1B, 2A, 2B, 3A, 3B)	Task Duration	Fiscal Year Costs (\$K)						
							FY 1-5	FY 6-10	FY 11-15	FY 16-20	FY 21-25	FY 1-100	
San Carpoforo Creek													
ScP-SCCCS-1.1	Manage livestock grazing to maintain or restore aquatic habitat functions	NRCS, BLM, NMFS, USFS, SLOC, SLOCFB, CCRDC, CCSE, CSLRDC,LPFW, TCLT, TBSLT, VWA, TCFT, TU	Agricultural Development	1, 4	2B	5	47520	0	0	0	0	0	47520
ScP-SCCCS-1.2	Manage agricultural development and restore riparian zones	NRCS, BLM, NMFS, USFS, SLOC, SLOCFB, CCRDC, CCSE, CSLRDC,LPFW, TCLT, TBSLT, VWA, TCFT, TU	Agricultural Development	1, 4	2B	5	0	0	0	0	0	0	0
ScP-SCCCS-2.1	Develop and implement plan to minimize runoff from agricultural activities	NRCS, BLM, NMFS, USFS, SLOC, SLOCFB, CCRDC, CCSE, CSLRDC,LPFW, TCLT, TBSLT, VWA, TCFT, TU	Agricultural Effluents	1, 4	3B	100	0	0	0	0	0	0	0
ScP-SCCCS-4.1	Develop and implement water management plan for diversion operations	NMFS, USFS, CDFW,SLOC, SLOCFB, LPFW, TCLT, TBSLT, VWA, TCFT, TU	Dams and Surface Water Diversions	1, 3, 4	2A	5	91850	0	0	0	0	0	91850
ScP-SCCCS-4.2	Provide fish passage around dams and diversions	NMFS, USFS, CDFW,SLOC, SLOCFB, LPFW, TCLT, TBSLT, VWA, TCFT, TU	Dams and Surface Water Diversions	1,3, 4	3A	5	0	0	0	0	0	0	0
ScP-SCCCS-	Conduct groundwater extraction analysis and assessment (or review	NMFS, USFS, USGS,	Groundwater Extraction	1, 4	2A	5	91850	0	0	0	0	0	91850

Action #	Recovery Action Description	Potential Collaborators	Threat Source	Listing Factors (1 - 5)	Action Rank (1A, 1B, 2A, 2B, 3A, 3B)	Task Duration	Fiscal Year Costs (\$K)						
							FY 1-5	FY 6-10	FY 11-15	FY 16-20	FY 21-25	FY 1-100	
6.1	and update)	CDFW,SLOC, SLOCFB, LPFW, TCLT, TCFT TBSLT, VWA, TCFT, TU											
ScP-SCCCS-6.2	Develop and implement groundwater monitoring and management program (or review and update)	NMFS, USFS, USGS, CDFW,SLOC, SLOCFB, LPFW, TCLT, TBSLT, VWA, TCFT, TU	Groundwater Extraction	1, 4	3B	10	254350	39775	0	0	0	0	294125
ScP-SCCCS-9.2	Develop and implement watershed-wide plan to assess the impacts of non-native species and develop control measures	USFWS, USFS, NMFS, CDFW, CDPR, CNPS, LPFW, TCLT, TBSLT SLOCFB,, VWA, TCFT, TU	Non-Native Species	1, 3, 5	3B	100	0	0	0	0	0	0	0
ScP-SCCCS-9.3	Develop and implement non-native species monitoring program	USFWS, USFS, NMFS, CDFW, CDPR, CNPS, LPFW, TCLT, TBSLT, SLOCFB, VWA, TCFT, TU	Non-Native Species	1, 3, 5	3B	100	0	0	0	0	0	0	0
ScP-SCCCS-9.1	Develop and implement public education program on non-native species impacts	USFWS, USFS, NMFS, CDFW, CDPR, CNPS, LPFW SLOCFB,, TCLT, TBSLT, VWA, TCFT, TU	Non-Native Species	1, 3, 5	3B	20	76140	76140	76140	76140	0	0	304560
ScP-SCCCS-10.1	Review and modify development and management plans for recreational areas and national forests (e.g., U.S. Forest Service Los Padres National Forest Land Management Plan U.S. Forest Service Plan for the Silver Peak Wilderness Area)	USFWS, USFS, NMFS, CDFW, CDPR, CNPS, LPFW, TCLT, TBSLT, VWA, TCFT	Recreational Facilities	1, 2, 3, 4, 5	2B	20	0	0	0	0	0	0	0

Action #	Recovery Action Description	Potential Collaborators	Threat Source	Listing Factors (1 - 5)	Action Rank (1A, 1B, 2A, 2B, 3A, 3B)	Task Duration	Fiscal Year Costs (\$K)					
							FY 1-5	FY 6-10	FY 11-15	FY 16-20	FY 21-25	FY 1-100
ScP-SCCCS-10.2	Develop and implement a public educational program on watershed processes	USFWS, USFS, NMFS, CDFW, CDPR, CNPS, LPFW, SLOCFB, TCLT, TBSLT, VWA, TCFT, TU	Recreational Facilities	1, 2, 3, 4, 5	2B	20	76140	76140	76140	76140	0	304560
ScP-SCCCS-11.1	Manage roadways and adjacent riparian corridor and restore abandoned roadways	USDOT, NMFS, USFS, CDOT, SLOC, CDPR, CDFW, LPFW, TCLT, TBSLT, VWA, TCFT, TU	Roads	1, 4	3B	20	0	0	0	0	0	0
ScP-SCCCS-11.2	Develop and implement plan to remove or reduce approach-fill for railroad lines and roads	USDOT, NMFS, USFS, CDOT, SLOCFB, SLOC, CDPR, CDFW, LPFW, TCLT, TBSLT, VWA, TCFT, TU	Roads	1, 4	3B	20	0	0	0	0	0	0
ScP-SCCCS-12.1	Develop and implement an estuary restoration and management plan	USFS, USFWS, NMFS, CDOT, SLOC, SLOCFB, CDPR, CDFW, LPFW, TCLT, TBSLT, VWA, CCSE, TCFT, TU	Upslope/Upstream Activities	1, 2, 3, 4, 5	1A	5	4154000	0	0	0	0	4154000
ScP-SCCCS-12.2	Review and modify applicable County and/or City Local Coastal Plans	CCCOM, SLOC, NMFS, CDFW, LPFW, SLOCFB, TCLT, TBSLT, VWA, TCFT, TU	Upslope/Upstream Activities	1, 2, 3, 4, 5	2B	5	62400	0	0	0	0	62400
ScP-SCCCS-14.1	Review California Regional Water Quality Control Board Watershed Plans and modify applicable Stormwater Permits	RWQCB, SWRCB, SLOC, NMFS, SLOCFB, CDFW, TCLT, TBSLT, VWA, TCFT	Urban Effluents	1, 4	3B	20	0	0	0	0	0	0

Action #	Recovery Action Description	Potential Collaborators	Threat Source	Listing Factors (1 - 5)	Action Rank (1A, 1B, 2A, 2B, 3A, 3B)	Task Duration	Fiscal Year Costs (\$K)					
							FY 1-5	FY 6-10	FY 11-15	FY 16-20	FY 21-25	FY 1-100
ScP-SCCCS-14.1	Review, assess and modify if necessary all NPDES wastewater discharge permits	RWQCB, SWRCB, SLOC, NMFS, CDFW, TCLT, SLOCFB, TBSLT, VWA, TCFT, TU	Urban Effluents	1, 4	3B	20	0	0	0	0	0	0
ScP-SCCCS-15.1	Develop and implement an integrated wildland fire and hazardous fuels management plan	CDF&FP, USFS, USFWS, SLOC, NMFS, CDFW, LP SLOCFB,FW, TCLT, TBSLT, VWA, CCSE, TCFT, TU	Wildfires	1, 4, 5	2B	100	0	0	0	0	0	0

Table 12-5. South-Central California Steelhead DPS Recovery Action Table for the Arroyo de la Cruz Watershed (San Luis Obispo Terrace BPG).

Action #	Recovery Action Description	Potential Collaborators	Threat Source	Listing Factors (1 - 5)	Action Rank (1A, 1B, 2A, 2B, 3A, 3B)	Task Duration	Fiscal Year Costs (\$K)					
							FY 1-5	FY 6-10	FY 11-15	FY 16-20	FY 21-25	FY 1-100
Arroyo de la Cruz												
AC-SCCC S-1.1	Manage livestock grazing to maintain or restore aquatic habitat functions	NRCS, BLM, NMFS, USFS, SLOC, SLOCFB, CCRDC, CCSE, CSLRDC, LPFW, TCLT, TBSLT, VWA, TCFT, TU	Agricultural Development	1, 4	2A	5	47520	0	0	0	0	47520
AC-SCCC S-1.2	Manage agricultural development and restore riparian zones	NRCS, BLM, NMFS, USFS, SLOC, SLOCFB, CCRDC, CCSE, CSLRDC, LPFW, TCLT, TBSLT, VWA, TCFT, TU	Agricultural Development	1, 4	2A	5	0	0	0	0	0	0
AC-SCCC S-1.3	Develop, adopt and implement agricultural land-use planning policies and standards	NRCS, BLM, NMFS, USFS, SLOC, SLOCFB, CCRDC, CCSE, CSLRDC, LPFW, TCLT, TBSLT, VWA, TCFT, TU	Agricultural Development	1, 4	2A	20	0	0	0	0	0	0
AC-SCCC S-2.1	Develop and implement plan to minimize runoff from agricultural activities	NRCS, BLM, NMFS, USFS, SLOC, SLOCFB, CCRDC, CCSE, CSLRDC, LPFW, TCLT, TBSLT, TU	Agricultural Effluents	1, 4	3A	100	0	0	0	0	0	0
AC-SCCC S-4.1	Develop and implement water management plan for diversion operations	NMFS, USFS, CDFW, SLOC, LPFW, TCLT,	Dams and Surface Water Diversions	1, 3, 4	1A	5	91850	0	0	0	0	91850

Action #	Recovery Action Description	Potential Collaborators	Threat Source	Listing Factors (1 - 5)	Action Rank (1A, 1B, 2A, 2B, 3A, 3B)	Task Duration	Fiscal Year Costs (\$K)						
							FY 1-5	FY 6-10	FY 11-15	FY 16-20	FY 21-25	FY 1-100	
		TBSLT, VWA, CCSE, TCFT, TU											
AC-SCCC S-4.2	Develop and implement water management plan for dam operations	NMFS, USFS, CDFW, SLOC, LPFW, TCLT, TBSLT, VWA, CCSE, TCFT, TU	Dams and Surface Water Diversions	1, 3, 4	1A	5	91850	0	0	0	0	0	91850
AC-SCCC S-4.3	Provide fish passage around dams and diversions	NMFS, USFS, CDFW, SLOC, SLOCFB, LPFW, TCLT, TBSLT, VWA, CCSE, TCFT, TU	Dams and Surface Water Diversions	1, 3, 4	2A	5	0	0	0	0	0	0	0
AC-SCCC S-6.1	Conduct groundwater extraction analysis and assessment (or review and update)	NMFS, USFS, USGS, CDFW, SLOC, SLOCFB, LPFW, TCLT, TBSLT, VWA, TCFT, TU	Groundwater Extraction	1, 4	2A	5	91850	0	0	0	0	0	91850
AC-SCCC S-6.2	Develop and implement groundwater monitoring and management program (or review and update)	NMFS, USFS, USGS, CDFW, SLOC, LPFW, TCLT, SLOCFB, TBSLT, VWA, TCF, TUT	Groundwater Extraction	1, 4	2A	10	254350	39775	0	0	0	0	294125
AC-SCCC S-9.1	Develop and implement watershed-wide plan to assess the impacts of non-native species and develop control measures	USFWS, USFS, NMFS, CDFW, CDFR, CNPS, LPFW, TCLT, SLOCFB, TBSLT, VWA, CCSE, TCFT, TU	Non-Native Species	1, 3, 5	2B	100	0	0	0	0	0	0	0
AC-SCCC S-9.2	Develop and implement non-native species monitoring program	USFWS, USFS, NMFS, CDFW, CDFR, CNPS,	Non-Native Species	1, 3, 5	2B	100	0	0	0	0	0	0	0

Action #	Recovery Action Description	Potential Collaborators	Threat Source	Listing Factors (1 - 5)	Action Rank (1A, 1B, 2A, 2B, 3A, 3B)	Task Duration	Fiscal Year Costs (\$K)						
							FY 1-5	FY 6-10	FY 11-15	FY 16-20	FY 21-25	FY 1-100	
		LPFW, TCLT, SLOCFB, TBSLT, VWA, CCSE, TCFT, TU											
AC-SCCC S-9.3	Develop and implement public education program on non-native species impacts	USFWS, USFS, NMFS, CDFW, CDPR, CNPS, SLOCFB, LPFW, TCLT, TBSLT, VWA, CCSE, TCFT, TU	Non-Native Species	1, 3, 5	2B	20	76140	76140	76140	76140	0	304560	
AC-SCCC S-10.1	Review and modify development and management plans for recreational areas and national forests (e.g., U.S. Forest Service Los Padres National Forest Land Management Plan)	USFWS, USFS, NMFS, CDFW, CDPR, CNPS, LPFW, TCLT, SLOCFB, TBSLT, VWA, TCFT, TU	Recreational Facilities	1, 2, 3, 4, 5	2B	20	0	0	0	0	0	0	
AC-SCCC S-10.2	Develop and implement a public educational program on watershed processes	USFWS, USFS, NMFS, CDFW, CDPR, CNPS, LPFW, TCLT, SLOCFB, TBSLT, VWA, TCFT, TU	Recreational Facilities	1, 2, 3, 4, 5	2B	20	76140	76140	76140	76140	0	304560	
AC-SCCC S-11.1	Manage roadways and adjacent riparian corridor and restore abandoned roadways	USDOT, NMFS, USFS, CDOT, SLOC, CDPR, CDFW, LPFW, TCLT, TBSLT, SLOCFB, VWA, TCFT, TU	Roads	1, 4	2B	20	0	0	0	0	0	0	
AC-SCCC S-12.1	Develop and implement an estuary restoration and management plan	USFS, USFWS, NMFS, CDOT, SLOC, CDPR, CDFW, LPFW, TCLT, TBSLT,	Upslope/Upstream Activities	1, 2, 3, 4, 5	1A	5	1742000	0	0	0	0	174200	

Action #	Recovery Action Description	Potential Collaborators	Threat Source	Listing Factors (1 - 5)	Action Rank (1A, 1B, 2A, 2B, 3A, 3B)	Task Duration	Fiscal Year Costs (\$K)						
							FY 1-5	FY 6-10	FY 11-15	FY 16-20	FY 21-25	FY 1-100	
		SLOCFB, VWA, TCFT, TU											
AC-SCCC S-12.2	Review and modify applicable County and/or City Local Coastal Plans	CCCOM, SLOC, NMFS, CDFW, LPFW, TCLT, SLOCFB, TBSLT, VWA, CCSE, TCFT, TU	Upslope/Upstream Activities	1, 2, 3, 4, 5	2B	5	62400	0	0	0	0	0	62400
AC-SCCC S-14.1	Review California Regional Water Quality Control Board Watershed Plans and modify applicable Stormwater Permits	RWQCB, SWRCB, SLOC, NMFS, CDFW, TCLT, SLOCFB, TBSLT, VWA, TCFT, TU	Urban Effluents	1, 4	3B	20	0	0	0	0	0	0	0
AC-SCCC S-14.2	Review, assess and modify if necessary all NPDES wastewater discharge permits	RWQCB, SWRCB, SLOC, SLOCFB, NMFS, CDFW, TCLT, TBSLT, VWA, TCFT, TU	Urban Effluents	1, 4	3B	20	0	0	0	0	0	0	0
AC-SCCC S-15.1	Develop and implement an integrated wildlands fire and hazardous fuels plan	CDF&FP, USFS, USFWS, SLOC, SLOCFB, NMFS, CDFW, LPFW, TCLT, TBSLT, VWA, CCSE, TCFT, TU	Wildfires	1, 4, 5	2B	100	0	0	0	0	0	0	0

Table 12-6. South-Central California Steelhead DPS Recovery Action Table for the Little Pico Creek Watershed (San Luis Obispo Terrace BPG).

Action #	Recovery Action Description	Potential Collaborators	Threat Source	Listing Factors (1 - 5)	Action Rank (1A, 1B, 2A, 2B, 3A, 3B)	Task Duration	Fiscal Year Costs (\$K)					
							FY 1-5	FY 6-10	FY 11-15	FY 16-20	FY 21-25	FY 1-100
Little Pico Creek												
LP-SCCCS-1.1	Manage livestock grazing to maintain or restore aquatic habitat functions	NRCS, BLM, NMFS, USFS, SLOC, SLOCFB, CCRDC, CCSE, CSLRDC,LPFW, TCLT, TBSLT, VWA, TCFT, TU	Agricultural Development	1, 4	2B	5	47520	0	0	0	0	47520
LP-SCCCS-1.2	Manage agricultural development and restore riparian zones	NRCS, BLM, NMFS, USFS, SLOC, SLOCFB,CCRDC, CCSE, CSLRDC,LPFW, TCLT, TBSLT, VWA, TCFT, TU	Agricultural Development	1, 4	2B	5	0	0	0	0	0	0
LP-SCCCS-1.3	Develop, adopt, and implement agricultural land-use planning policies and standards	NRCS, BLM, NMFS, USFS, SLOC, SLOCFB, CCRDC, CCSE, CSLRDC,LPFW, TCLT, TBSLT, VWA, TCFT, TU	Agricultural Development	1, 4	2B	20	0	0	0	0	0	0
LP-SCCCS-2.1	Develop and implement plan to minimize runoff from agricultural activities	NRCS, BLM, NMFS, USFS, SLOC, SLOCFB, CCRDC, CCSE, CSLRDC,LPFW, TCLT, TBSLT, TU	Agricultural Effluents	1, 4	2B	100	0	0	0	0	0	0
LP-SCCCS-	Develop and implement water management plan for diversion	NMFS, USFS, CDFW,SLOC,	Dams and Surface Water Diversions	1, 3, 4	2A	5	91850	0	0	0	0	91850

Action #	Recovery Action Description	Potential Collaborators	Threat Source	Listing Factors (1 - 5)	Action Rank (1A, 1B, 2A, 2B, 3A, 3B)	Task Duration	Fiscal Year Costs (\$K)						
							FY 1-5	FY 6-10	FY 11-15	FY 16-20	FY 21-25	FY 1-100	
4.1	operations	SLOCFB, LPFW, TCLT, TBSLT, VWA, CCSE, TCFT, TU											
LP-SCCCS-4.2	Develop and implement water management plan for dam operations	NMFS, USFS, CDFW, SLOC, SLOCFB, C, LPFW, TCLT, TBSLT, VWA, CCSE, TCFT	Dams and Surface Water Diversions	1, 3, 4	2B	5	91850	0	0	0	0	0	91850
LP-SCCCS-3.1	Conduct watershed-wide fish passage barrier assessment	NMFS, CDFW, CCCON, SLOC, SLOCFB, TBSLT, VWA, CCSE, TCFT, TU	Culverts and Road Crossings (Passage Barriers)	1, 3, 5	2A	5	96690	0	0	0	0	0	96690
LP-SCCCS-3.2	Develop and implement plan to remove or modify fish passage barriers within the watershed	NMFS, CDFW, CCCON, SLOC, SLOCFB, TBSLT, VWA, CCSE, TCFT, TU	Culverts and Road Crossings (Passage Barriers)	1, 3, 5	2A	5	0	0	0	0	0	0	0
LP-SCCCS-6.1	Conduct groundwater extraction analysis and assessment (or review and update)	NMFS, USFS, USGS, CDFW, SLOC, SLOCFB, LPFW, TCLT, TBSLT, VWA, TCFT, TU	Groundwater Extraction	1, 4	1B	5	91850	0	0	0	0	0	91850
LP-SCCCS-6.2	Develop and implement groundwater monitoring and management program (or review and update)	NMFS, USFS, USGS, CDFW, SLOC, SLOCFB, LPFW, TCLT, TBSLT, VWA, TCFT, TU	Groundwater Extraction	1, 4	3B	10	254350	39775	0	0	0	0	294125
LP-SCCCS-9.1	Develop and implement watershed-wide plan to assess the impacts of non-native species and develop control measures	USFWS, USFS, NMFS, CDFW, CDPR, CNPS, LPFW, TCLT,	Non-Native Species	1, 3, 5	3B	100	0	0	0	0	0	0	0

Action #	Recovery Action Description	Potential Collaborators	Threat Source	Listing Factors (1 - 5)	Action Rank (1A, 1B, 2A, 2B, 3A, 3B)	Task Duration	Fiscal Year Costs (\$K)						
							FY 1-5	FY 6-10	FY 11-15	FY 16-20	FY 21-25	FY 1-100	
		SLOCFB, TBSLT, VWA, CCSE, TCFT, TU											
LP-SCCCS-9.2	Develop and implement non-native species monitoring program	USFWS, USFS, NMFS, CDFW, CDPR, CNPS, LPFW, TCLT, SLOCFB, TBSLT, VWA, CCSE, TCFT, TU	Non-Native Species	1, 3, 5	3B	100	0	0	0	0	0	0	0
LP-SCCCS-9.3	Develop and implement public education program on non-native species impacts	USFWS, USFS, NMFS, CDFW, CDPR, CNPS, LPFW, TCLT, SLOCFB, TBSLT, VWA, CCSE, TCFT, TU	Non-Native Species	1, 3, 5	3B	20	76140	76140	76140	76140	0	304560	
LP-SCCCS-10.1	Review and modify development and management plans for recreational areas and national forests (e.g., U.S. Forest Service Los Padres National Forest Land Management Plan)	USFWS, USFS, NMFS, CDFW, CDPR, CNPS, LPFW, TCLT, SLOCFB, TBSLT, VWA, TCFT, TU	Recreational Facilities	1, 2, 3, 4, 5	2B	20	0	0	0	0	0	0	0
LP-SCCCS-10.2	Develop and implement a public educational program on watershed processes	USFWS, USFS, NMFS, CDFW, CDPR, CNPS, LPFW, TCLT, SLOCFB, TBSLT, VWA, TCFT, TU	Recreational Facilities	1, 2, 3, 4, 5	2B	20	76140	76140	76140	76140	0	304560	
LP-SCCCS-11.1	Manage roadways and adjacent riparian corridor and restore abandoned roadways	USDOT, NMFS, CDFW, USFS, CDOT, SLOC, SLOCFB, CDPR, CDFW, LPFW, TCLT, TBSLT,	Roads	1, 4	3B	20	0	0	0	0	0	0	0

Action #	Recovery Action Description	Potential Collaborators	Threat Source	Listing Factors (1 - 5)	Action Rank (1A, 1B, 2A, 2B, 3A, 3B)	Task Duration	Fiscal Year Costs (\$K)						
							FY 1-5	FY 6-10	FY 11-15	FY 16-20	FY 21-25	FY 1-100	
		VWA, TCFT, TU											
LP-SCCCS-12.1	Develop and implement an estuary restoration and management plan	USFS, USFWS, NMFS, CDOT, SLOC, SLOCFB, CDPR, CDFW, LPFW, TCLT, TBSLT, VWA, CCSE, TCFT, TU	Upslope/Upstream Activities	1, 2, 3, 4, 5	1A	5	1474000	0	0	0	0	0	1474000
LP-SCCCS-12.2	Review and modify applicable County and/or City Local Coastal Plans	RWQCB, SWRCB, SLOC, SLOCFB, NMFS, CDFW, TCLT, TBSLT, VWA, TCFT, TU	Upslope/Upstream Activities	1, 2, 3, 4, 5	2B	5	62400	0	0	0	0	0	62400
LP-SCCCS-14.1	Review California Regional Water Quality Control Board Watershed Plans and modify applicable Stormwater Permits	RWQCB, SWRCB, SLOC, SLOCFB, NMFS, CDFW, TCLT, TBSLT, VWA, TCFT, TU	Urban Effluents	1, 4	3B	20	0	0	0	0	0	0	0
LP-SCCCS-14.2	Review, assess and modify if necessary all NPDES wastewater discharge permits (e.g., San Simeon Community Service District Wastewater Treatment Facilities)	RWQCB, SWRCB, SLOC, NMFS, CDFW, TCLT, TBSLT, VWA, TCFT, TU	Urban Effluents	1, 4	3B	20	0	0	0	0	0	0	0
LP-SCCCS-15.1	Develop and implement an integrated wildlands fire and hazardous fuels plan	CDF&FP, USFS, USFWS, SLOC, SLOCFB, NMFS, CDFW, LPFW, TCLT, TBSLT, VWA, CCSE, TCFT, TU	Wildfires	1, 4, 5	2B	100	0	0	0	0	0	0	0

Table 12-7. South-Central California Steelhead DPS Recovery Action Table for the Pico Creek Watershed (San Luis Obispo Terrace BPG).

Action #	Recovery Action Description	Potential Collaborators	Threat Source	Listing Factors (1 - 5)	Action Rank (1A, 1B, 2A, 2B, 3A, 3B)	Task Duration	Fiscal Year Costs (\$K)					
							FY 1-5	FY 6-10	FY 11-15	FY 16-20	FY 21-25	FY 1-100
Pico Creek												
PC-SCCC S-1.1	Develop, adopt, and implement agricultural land-use planning policies and standards	NRCS, BLM, NMFS, USFS, SLOC, SLOCFB, CCRDC, CCSE, CSLRDC,LPFW, TCLT, TBSLT, VWA, TCFT, TU	Agricultural Development	1, 4	2B	20	0	0	0	0	0	0
PC-SCCC S-1.2	Manage livestock grazing to maintain or restore aquatic habitat functions	NRCS, BLM, NMFS, USFS, SLOC, SLOCFB, CCRDC, CCSE, CSLRDC,LPFW, TCLT, TBSLT, VWA, TCFT, TU	Agricultural Development	1, 4	2B	5	47520	0	0	0	0	47520
PC-SCCC S-1.3	Manage agricultural development and restore riparian zones	NRCS, BLM, NMFS, USFS, SLOC, SLOCFB, CCRDC, CCSE, CSLRDC,LPFW, TCLT, TBSLT, VWA, TCFT, TU	Agricultural Development	1, 4	2B	5	0	0	0	0	0	0
PC-SCCC S-2.1	Develop and implement plan to minimize runoff from agricultural activities	NRCS, BLM, NMFS, USFS, SLOC, SLOCFB, CCRDC, CCSE, CSLRDC,LPFW, TCLT, TBSLT, TU	Agricultural Effluents	1, 4	2B	100	0	0	0	0	0	0
PC-SCCC S-3.1	Conduct watershed-wide fish passage barrier assessment	NMFS, CDFW, CCCON, SLOC, SLOCFB, TBSLT, VWA, CCSE,TCFT	Culverts and Road Crossings (Passage Barriers)	1, 3, 5	2A	5	96690	0	0	0	0	96690

PC-SCCC S-3.2	Develop and implement plan to remove or modify fish passage barriers within the watershed	NMFS, CDFW, CCCON, SLOC, TBSLT, VWA, CCSE, TCFT, TU	Culverts and Road Crossings (Passage Barriers)	1, 3, 5	2A	5	0	0	0	0	0	0
PC-SCCC S-4.1	Develop and implement water management plan for diversion operations	NMFS, USFS, CDFW, SLOC, LPFW, TCL, TBSLT, VWA, TCFT, TU	Dams and Surface Water Diversions	1, 3, 4	3B	5	91850	0	0	0	0	91850
PC-SCCC S-4.2	Develop and implement water management plan for dam operations	NMFS, USFS, CDFW, SLOC, SLOCFB, LPFW, TCLT, TBSLT, VWA, TCFT, TU	Dams and Surface Water Diversions	1, 3, 5	1B	5	91850	0	0	0	0	91850
PC-SCCC S-6.1	Conduct groundwater extraction analysis and assessment (or review and update)	NMFS, USFS, USGS, CDFW, SLOC, SLOCFB, LPFW, TCLT, TBSLT, VWA, TCFT, TU	Groundwater Extraction	1, 4	3B	5	91850	0	0	0	0	91850
PC-SCCC S-6.2	Develop and implement groundwater monitoring and management program (or review and update)	NMFS, USFS, USGS, CDFW, SLOC, SLOCFB, LPFW, TCLT, TBSLT, VWA, TCFT, TU	Groundwater Extraction	1, 4	3B	10	254350	39775	0	0	0	294125
PC-SCCC S-9.1	Develop and implement watershed-wide plan to assess the impacts of non-native species and develop control measures	USFWS, USFS, NMFS, CDFW, CDPR, CNPS, LPFW, TCLT, SLOCFB, TBSLT, VWA, CCSE, TCFT, TU	Non-Native Species	1, 3, 5	3B	100	0	0	0	0	0	0
PC-SCCC S-9.2	Develop and implement non-native species monitoring program	USFWS, USFS, NMFS, CDFW, CDPR, CNPS, LPFW, TCLT, SLOCFB, TBSLT, VWA, CCSE, TCFT, TU	Non-Native Species	1, 3, 5	3B	100	0	0	0	0	0	0
PC-SCCC S-9.3	Develop and implement public education program on non-native species impacts	USFWS, USFS, NMFS, CDFW, CDPR, CNPS,	Non-Native Species	1, 3, 5	3B	20	76140	76140	76140	76140	0	304560

		LPFW, TCLT, SLOCFB, TBSLT, VWA, CCSE, TCFT, TU											
PC-SCCC S-10.1	Review and modify development and management plans for recreational areas and national forests	USFWS, USFS, NMFS, CDFW, CDPR, CNPS, LPFW, TCLT, SLOCFB, TBSLT, VWA, TCFT, TU	Recreational Facilities	1, 2, 3, 4, 5	3B	20	0	0	0	0	0	0	0
PC-SCCC S-10.2	Develop and implement a public educational program on watershed processes	USFWS, USFS, NMFS, CDFW, CDPR, CNPS, LPFW, TCLT, SLOCFB, TBSLT, VWA, TCFT, TU	Recreational Facilities	1, 2, 3, 4, 5	2B	20	76140	76140	76140	76140	0	304560	
PC-SCCC S-11.1	Manage roadways and adjacent riparian corridor and restore abandoned roadways	USDOT, NMFS, CDFW, USFS, CDOT, SLOC, SLOCFB, CDPR, CDFW, LPFW, TCLT, TBSLT, VWA, TCFT, TU	Roads	1, 4	3B	20	0	0	0	0	0	0	0
PC-SCCC S-12.1	Develop and implement an estuary restoration and management plan	USFS, USFWS, NMFS, CDOT, SLOC, SLOCFB, CDPR, CDFW, LPFW, TCLT, TBSLT, VWA, CCSE, TCFT, TU	Upslope/Upstream Activities	1, 2, 3, 4, 5	1A	5	2345000	0	0	0	0	2345000	
PC-SCCC S-12.2	Review and modify applicable County and/or City Local Coastal Plans	RWQCB, SWRCB, SLOC, NMFS, CDFW, TCLT, SLOCFB, TBSLT, VWA, TCFT, TU	Upslope/Upstream Activities	1, 2, 3, 4, 5	2B	5	62400	0	0	0	0	62400	
PC-SCCC S-14.1	Review California Regional Water Quality Control Board Watershed Plans and modify applicable Stormwater Permits	RWQCB, SWRCB, SLOC, NMFS, CDFW, TCLT, SLOCFB, TBSLT, VWA, TCFT, TU	Urban Effluents	1, 4	3B	20	0	0	0	0	0	0	0

PC-SCCC S-14.2	Review, assess and modify if necessary all NPDES wastewater discharge permits (e.g., San Simeon Community Service District Wastewater Treatment Facilities)	RWQCB, SWRCB, SLOC, NMFS, CDFW, TCLT, SLOCFB, TBSLT, VWA, TCFT, TU	Urban Effluents	1, 4	3B	20	0	0	0	0	0	0
PC-SCCC S-15.1	Develop and implement an integrated wildlands fire and hazardous fuels plan	CDF&FP, USFS, USFWS, SLOC, NMFS, CDFW, LPFW, TCLT, SLOCFB, TBSLT, VWA, CCSE, TCFT, TU	Wildfires	1, 4, 5	2B	100	0	0	0	0	0	0

Table 12-8. South-Central California Steelhead DPS Recovery Action Table for the San Simeon Creek Watershed (San Luis Obispo Terrace BPG).

Action #	Recovery Action Description	Potential Collaborators	Threat Source	Listing Factors (1 - 5)	Action Rank (1A, 1B, 2A, 2B, 3A, 3B)	Task Duration	Fiscal Year Costs (\$K)						
							FY 1-5	FY 6-10	FY 11-15	FY 16-20	FY 21-25	FY 1-100	
San Simeon Creek													
SS-SCCC S-1.1	Develop, adopt, and implement agricultural land-use planning policies and standards	NRCS, BLM, NMFS, USFS, SLOC, SLOCFB, CCRDC, CCSE, CSLRDC,LPFW, TCLT, TBSLT, VWA, TCFT, TU	Agricultural Development	1, 4	1B	20	0	0	0	0	0	0	0
SS-SCCC S-1.2	Manage livestock grazing to maintain or restore aquatic habitat functions	NRCS, BLM, NMFS, USFS, SLOC, SLOCFB, CCRDC, CCSE, CSLRDC,LPFW, TCLT, TBSLT, VWA, TCFT, TU	Agricultural Development	1, 4	1B	5	47520	0	0	0	0	0	47520
SS-SCCC S-1.3	Manage agricultural development and restore riparian zones	NRCS, BLM, NMFS, USFS, SLOC, SLOCFB, CCRDC, CCSE, CSLRDC,LPFW, TCLT, TBSLT, VWA, TCFT, TU	Agricultural Development	1, 4	1B	5	0	0	0	0	0	0	0
SS-SCCC S-2.1	Develop and implement plan to minimize runoff from agricultural activities	NRCS, BLM, NMFS, USFS, SLOC, SLOCFB, CCRDC, CCSE, CSLRDC,LPFW, TCLT, TBSLT	Agricultural Effluents	1, 4	2B	100	0	0	0	0	0	0	0
SS-SCCC S-3.1	Conduct watershed-wide fish passage barrier assessments (or review and update)	NMFS, CDFW, CCCON, SLOC, SLOCFB, TBSLT, VWA, CCSE, TCFT, TU	Culverts and Road Crossings (Passage Barriers)	1, 4	2B	5	96690	0	0	0	0	0	96690

Action #	Recovery Action Description	Potential Collaborators	Threat Source	Listing Factors (1 - 5)	Action Rank (1A, 1B, 2A, 2B, 3A, 3B)	Task Duration	Fiscal Year Costs (\$K)					
							FY 1-5	FY 6-10	FY 11-15	FY 16-20	FY 21-25	FY 1-100
SS-SCCC S-3.2	Develop and implement plan to remove or modify fish passage barriers within the watershed (e.g., San Luis Obispo County Stream Crossing Inventory and Fish Passage Evaluation, 2005)	NMFS, CDFW, CCCON, SLOC, TBSLT, VWA, CCSE, TCFT	Culverts and Road Crossings (Passage Barriers)	1, 4	1A	5	0	0	0	0	0	0
SS-SCCC S-4.1	Develop and implement water management plan for diversion operations	NMFS, USFS, CDFW, SLOC, SLOCFB, LPFW, TCLT, TBSLT, VWA, CCSE, TCFT, TU	Dams and Surface Water Diversions	1, 3, 4	3B	5	91850	0	0	0	0	91850
SS-SCCC S-4.3	Provide fish passage around dams and diversions	NMFS, USFS, CDFW, SLOC, SLOCFB, LPFW, TCLT, TBSLT, VWA, TCFT, TU	Dams and Surface Water Diversions		1B	5	0	0	0	0	0	0
SS-SCCC S-6.1	Conduct groundwater extraction analysis and assessment (or review and update)	NMFS, USFS, USGS, CDFW, SLOC, SLOCFB, LPFW, TCLT, TBSLT, VWA, CCSE, TCFT, TU	Groundwater Extraction	1, 4	1A	5	91850	0	0	0	0	91850
SS-SCCC S-6.2	Develop and implement groundwater monitoring and management program (or review and update)	NMFS, USFS, USGS, CDFW, SLOC, SLOCFB, LPFW, TCLT, TBSLT, VWA, CCSE, TCFT, TU	Groundwater Extraction	1, 4	1A	10	254350	39775	0	0	0	294125
SS-SCCC S-7.1	Develop and implement plan to vegetate levees and eliminate or minimize herbicide use near levees	NRCS, FEMA, NMFS, CDFW, SLOC, SLOCFB, CCRDC, CSLRCD, LPFW, TCLT, TBSLT, VWA, CCSE, TCFT	Levees and Channelization	1, 4	1B	100	0	0	0	0	0	0
SS-SCCC S-7.2	Develop and implement a stream bank and riparian corridor restoration plan	NRCS, FEMA, NMFS, CDFW, SLOC, SLOCFB, CCRDC,	Levees and Channelization	1, 4	1B	5	10521940	0	0	0	0	10521940

Action #	Recovery Action Description	Potential Collaborators	Threat Source	Listing Factors (1 - 5)	Action Rank (1A, 1B, 2A, 2B, 3A, 3B)	Task Duration	Fiscal Year Costs (\$K)					
							FY 1-5	FY 6-10	FY 11-15	FY 16-20	FY 21-25	FY 1-100
		CSLRCD, LPFW, TCLT, TBSLT, VWA, CCSE, TCFT, TU										
SS-SCCC S-8.1	Review and modify mining operations (e.g., using guidance in Cluer 2004)	USGS, NMFS, CDFW, CDMG, SLOC, SLOCFB, CCRDC, CSLRCD, NRCS, CCSE, TCFT	Mining and Quarrying	1, 3, 5	1B	20	68030	0	0	0	0	68030
SS-SCCC S-9.1	Develop and implement watershed-wide plan to assess the impacts of non-native species and develop control measures	USFWS, USFS, NMFS, CDFW, CDPR, CNPS, LPFW, TCLT, SLOCFB, CCSE, TBSLT, VWA, CCSE, TCFT, TU	Non-Native Species	1, 3, 5	2B	100	0	0	0	0	0	0
SS-SCCC S-9.2	Develop and implement non-native species monitoring program	USFWS, USFS, NMFS, CDFW, CDPR, CNPS, LPFW, TCLT, SLOCFB, TBSLT, CCSE, VWA, CCSE, TCFT, TU	Non-Native Species	1, 3, 5	2B	100	0	0	0	0	0	0
SS-SCCC S-9.3	Develop and implement public education program on non-native species impacts	USFWS, USFS, NMFS, CDFW, CDPR, CNPS, LPFW, TCLT, SLOCFB, TBSLT, CCSE, VWA, CSSE, TCFT, TU	Non-Native Species	1, 3, 5	2B	20	76140	76140	76140	76140	0	304560
SS-SCCC S-10.1	Review and modify development and management plans for recreational areas and national forests (e.g., U.S. Forest Service Los Padres National Forest Land Management Plan, San Simeon State Beach Management Plan)	USFWS, USFS, NMFS, CDFW, CDPR, CNPS, LPFW, TCLT, TBSLT, VWA, CCSE, TCFT, TU	Recreational Facilities	1, 2, 3, 4, 5	2B	20	0	0	0	0	0	0

Action #	Recovery Action Description	Potential Collaborators	Threat Source	Listing Factors (1 - 5)	Action Rank (1A, 1B, 2A, 2B, 3A, 3B)	Task Duration	Fiscal Year Costs (\$K)					
							FY 1-5	FY 6-10	FY 11-15	FY 16-20	FY 21-25	FY 1-100
SS-SCCC S-10.2	Develop and implement a public educational program on watershed processes	USFWS, USFS, NMFS, CDFW, CDP, CNPS, LPFW, TCLT, SLOC, TBSLT, VWA, CCSE, TCFT, TU	Recreational Facilities	1, 2, 3, 4, 5	2B	20	76140	76140	76140	76140	0	304560
SS-SCCC S-11.1	Manage roadways and adjacent riparian corridor and restore abandoned roadways	USDOT, NMFS, CDFW, USFS, CDOT, SLOC, CDP, CDFW, LPFW, TCLT, TBSLT, SLOC, VWA, CCSE, TCFT, TU	Roads	1, 4	1B	20	0	0	0	0	0	0
SS-SCCC S-11.2	Retrofit storm drains to filter runoff from roadways	USDOT, NMFS, CDFW, USFS, CDOT, SLOC, CDP, CDFW, LPFW, TCLT, TBSLT, VWA, CCSE, TCFT, TU	Roads	1, 4	1B	20	32260	32260	32260	32260	0	129040
SS-SCCC S-11.3	Develop and implement plan to remove or reduce approach-fill for railroad lines and roads	USDOT, NMFS, CDFW, USFS, CDOT, SLOC, SLOC, CDP, CDFW, LPFW, TCLT, TBSLT, VWA, CCSE, TCFT, TU	Roads	1, 4	1B	20	0	0	0	0	0	0
SS-SCCC S-12.1	Develop and implement an estuary restoration and management plan	USFS, USFWS, NMFS, CDOT, SLOC, SLOC, CDP, CDFW, LPFW, TCLT, TBSLT, VWA, CCSE, TCFT, TU	Upslope/Upstream Activities	1, 2, 3, 4, 5	1A	5	1675000	0	0	0	0	1675000
SS-SCCC S-12.2	Review and modify applicable County and/or City Local Coastal Plans	RWQCB, SWRCB, SLOC, NMFS, CDFW, TCLT, SLOC, TBSLT, VWA, CCSE, TCFT, TU	Upslope/Upstream Activities	1, 2, 3, 4, 5	2B	5	62400	0	0	0	0	62400
SS-SCCC	Develop, adopt, and implement urban land-use	CCCOM, SLOC, SLOC, NMFS,	Urban Development	1,4	2B	5	62400	0	0	0	0	62400

Action #	Recovery Action Description	Potential Collaborators	Threat Source	Listing Factors (1 - 5)	Action Rank (1A, 1B, 2A, 2B, 3A, 3B)	Task Duration	Fiscal Year Costs (\$K)					
							FY 1-5	FY 6-10	FY 11-15	FY 16-20	FY 21-25	FY 1-100
S-13.1	planning policies and standards	CDFW, TCLT, TBSLT, VWA, CCSE, TCFT, TU										
SS-SCCC S-13.2	Retrofit storm drains in developed areas	CCCOM, SLOC, SLOCFB, NMFS, CDFW, TCLT, TBSLT, VWA, CCSE, TCFT, TU	Urban Development	1,4	2B	20	0	0	0	0	0	0
SS-SCCC S-14.1	Review California Regional Water Quality Control Board Watershed Plans and modify applicable stormwater permits	RWQCB, SWRCB, SLOC, NMFS, CDFW, TBSLT, VWA, CCSE, TCFT, TU	Urban Effluents	1, 4	3B	20	0	0	0	0	0	0
SS-SCCC S-14.2	Review, assess and modify if necessary all NPDES wastewater discharge permits (e.g., Cambria Community Service District Wastewater Treatment Facilities)	RWQCB, SWRCB, SLOC, NMFS, CDFW, TBSLT, VWA, CCSE, TCFT, TU	Urban Effluents	1, 4	3B	20	0	0	0	0	0	0
SS-SCCC S-15.1	Develop and implement an integrated wildlands fire and hazardous fuels plan	CDF&FP, USFS, USFWS, SLOC, SLOCFB, NMFS, CDFW, LPFW, TBSLT, VWA, CCSE, TCFT, TU	Wildfires	1,4, 5	2B	100	0	0	0	0	0	0

Table 12-9. South-Central California Steelhead DPS Recovery Action Table for the Santa Rosa Creek Watershed (San Luis Obispo Terrace BPG).

Action #	Recovery Action Description	Potential Collaborators	Threat Source	Listing Factors (1 - 5)	Action Rank (1A, 1B, 2A, 2B, 3A, 3B)	Task Duration	Fiscal Year Costs (\$K)						
							FY 1-5	FY 6-10	FY 11-15	FY 16-20	FY 21-25	FY 1-100	
Santa Rosa Creek													
SR-SCCC S-1.1	Develop, adopt, and implement agricultural land-use planning policies and standards	NRCS, BLM, NMFS, USFS, SLOC, SLOCFB, CCRCDC, CCSE, CSLRDC,LPFW, TCLT, TBSLT, VWA, TCFT, TU	Agricultural Development	1, 4	1B	20	0	0	0	0	0	0	0
SR-SCCC S-1.2	Manage livestock grazing to maintain or restore aquatic habitat functions	NRCS, BLM, NMFS, USFS, SLOC, SLOCFB, CCRCDC, CCSE, CSLRDC,LPFW, TCLT, TBSLT, VWA, TCFT, TU	Agricultural Development	1, 4	1B	5	47520	0	0	0	0	0	47520
SR-SCCC S-1.3	Manage agricultural development and restore riparian zones	NRCS, BLM, NMFS, USFS, SLOC, SLOCFB, CCRCDC, CCSE, CSLRDC,LPFW, TCLT, TBSLT, VWA, TCFT, TU	Agricultural Development	1, 4	1B	5	0	0	0	0	0	0	0
SR-SCCC S-2.1	Develop and implement plan to minimize runoff from agricultural activities	NRCS, BLM, NMFS, USFS, SLOC, SLOCFB, CCRCDC, CCSE, CSLRDC,	Agricultural Effluents	1, 4	1B	100	0	0	0	0	0	0	0

South-Central California Coast Steelhead Recovery Plan

September 2013

Action #	Recovery Action Description	Potential Collaborators	Threat Source	Listing Factors (1 - 5)	Action Rank (1A, 1B, 2A, 2B, 3A, 3B)	Task Duration	Fiscal Year Costs (\$K)						
							FY 1-5	FY 6-10	FY 11-15	FY 16-20	FY 21-25	FY 1-100	
		CCSE, TCFT, TU											
SR-SCCC S-3.1	Conduct watershed-wide fish passage barrier assessment (or review and update)	NMFS, CDFW, CCCON, SLOC, SLOCFB, TBSLT, VWA, CCSE, TCFT, TU	Culverts and Road Crossings (Passage Barriers)	1, 4	1A	5	96690	0	0	0	0	0	96690
SR-SCCC S-3.2	Develop and implement plan to remove or modify fish passage barriers within the watershed (e.g., San Luis Obispo County Stream Crossing Inventory and Fish Passage Evaluation, 2005)	NMFS, CDFW, CCCON, SLOC, SLOCFB, TBSLT, VWA, CCSE, TCFT, TU	Culverts and Road Crossings (Passage Barriers)		1A	5	0	0	0	0	0	0	0
SR-SCCC S-4.1	Develop and implement water management plan for diversion operations	NMFS, USFS, CDFW, SLOC, SLOCFB, LPFW, TCLT, TBSLT, VWA, CCSE, TCFT, TU	Dams and Surface Water Diversions	1, 3, 5	1A	5	91850	0	0	0	0	0	91850
SR-SCCC S-4.3	Provide fish passage around dams and diversions	NMFS, USFS, CDFW, SLOC, SLOCFB, LPFW, TCLT, TBSLT, VWA, CCSE, TCFT, TU	Dams and Surface Water Diversions		2A	5	0	0	0	0	0	0	0
SR-SCCC S-5.1	Develop and implement a plan to minimize disturbance of instream habitats and riparian vegetation	ACOE, NMFS, NRCS, SLOC, SLOCFB, USGS, CDFW, LPFW, TCLT, TBSLT, VWA, CCSE, TCFT, TU	Flood Control Maintenance	1, 4	1B	5	68030	0	0	0	0	0	68030
SR-SCCC S-6.1	Conduct groundwater extraction analysis and assessment (or review and update)	NMFS, USFS, USGS, CDFW, SLOC, SLOCFB,	Groundwater Extraction	1, 4	1B	5	91850	0	0	0	0	0	91850

Action #	Recovery Action Description	Potential Collaborators	Threat Source	Listing Factors (1 - 5)	Action Rank (1A, 1B, 2A, 2B, 3A, 3B)	Task Duration	Fiscal Year Costs (\$K)						
							FY 1-5	FY 6-10	FY 11-15	FY 16-20	FY 21-25	FY 1-100	
		LPFW, TCLT, TBSLT, VWA, CCSE, TCFT, TU											
SR-SCCC S-6.2	Develop and implement groundwater monitoring and management plan (or review and update)	NMFS, USFS, USGS, CDFW, SLOC, SLOCFB, LPFW, TCLT, TBSLT, VWA, CCSE, TCFT, TU	Groundwater Extraction	1, 4	1B	10	254350	39775	0	0	0	294125	
SR-SCCC S-7.1	Develop and implement plan to restore natural channel features	NRCS, FEMA, NMFS, CDFW, SLOC, SLOCFB, CCRDC, CSLRCD, LPFW, TCLT, TBSLT, VWA, CCSE, TCFT, TU	Levees and Channelization	1, 4	1B	100	0	0	0	0	0	0	
SR-SCCC S-7.2	Develop and implement plan to vegetate levees and eliminate or minimize herbicide use near levees	NRCS, FEMA, NMFS, CDFW, SLOC, SLOCFB, CCRDC, CSLRCD, LPFW, TCLT, TBSLT, VWA, CCSE, TCFT, TU	Levees and Channelization	1, 4	1B	5	10521940	0	0	0	0	10521940	
SR-SCCC S-7.3	Develop and implement stream bank and riparian corridor restoration plan	NRCS, FEMA, NMFS, CDFW, SLOC, SLOCFB, CCRDC, CSLRCD, LPFW, TCLT, TBSLT, VWA, CCSE, TCFT, TU	Levees and Channelization	1, 4	2A	100	0	0	0	0	0	0	

Action #	Recovery Action Description	Potential Collaborators	Threat Source	Listing Factors (1 - 5)	Action Rank (1A, 1B, 2A, 2B, 3A, 3B)	Task Duration	Fiscal Year Costs (\$K)					
							FY 1-5	FY 6-10	FY 11-15	FY 16-20	FY 21-25	FY 1-100
		TU										
SR-SCCC S-9.1	Develop and implement watershed-wide plan to assess the impacts of non-native species and develop control measures	USFWS, USFS, NMFS, CDFW, CDPR, CNPS, LPFW, TCLT, SLOCFB, TBSLT, CCSE, VWA, TCFT, TU	Non-Native Species	1, 3, 5	2B	100	0	0	0	0	0	0
SR-SCCC S-9.2	Develop and implement non-native species monitoring program	USFWS, USFS, NMFS, CDFW, CDPR, CNPS, LPFW, TCLT, SLOCFB, TBSLT, CCSE, VWA, TCFT, TU	Non-Native Species	1, 3, 5	2B	20	76140	76140	76140	76140	0	304560
SR-SCCC S-9.3	Develop and implement public education program on non-native species impacts	USFWS, USFS, NMFS, CDFW, CDPR, CNPS, LPFW, TCLT, SLOCFB, TBSLT, CCSE, VWA, TCFT, TU	Non-Native Species	1, 3, 5	2B	20	0	0	0	0	0	0
SR-SCCC S-10.1	Review and modify development and management plans for recreational areas and national forests (e.g., Shamel County Park)	USFWS, USFS, NMFS, CDFW, CDPR, CNPS, LPFW, TCLT, SLOCFB, TBSLT, VWA, CCSE, TCFT, TU	Recreational Facilities	1, 2, 3, 4, 5	2B	20	76140	76140	76140	76140	0	304560
SR-SCCC S-10.2	Develop and implement a public educational program on watershed processes	USFWS, USFS, NMFS, CDFW, CDPR, CNPS, LPFW, TCLT, TBSLT, VWA	Recreational Facilities	1, 2, 3, 4, 5	2B	20	0	0	0	0	0	0

Action #	Recovery Action Description	Potential Collaborators	Threat Source	Listing Factors (1 - 5)	Action Rank (1A, 1B, 2A, 2B, 3A, 3B)	Task Duration	Fiscal Year Costs (\$K)						
							FY 1-5	FY 6-10	FY 11-15	FY 16-20	FY 21-25	FY 1-100	
		SLOCFB, CCSE, TCFT, TU											
SR-SCCC S-11.1	Manage roadways and adjacent riparian corridor and restore abandoned roadways	USDOT, NMFS, CDFW, USFS, CDOT, SLOC, CDPR, CDFW, LPFW, TCLT, SLOCFB, TBSLT, VWA, CCSE, TCFT, TU	Roads	1, 4	1B	20	32260	32260	32260	32260	0	129040	
SR-SCCC S-11.2	Retrofit storm drains to filter runoff from roadways	USDOT, NMFS, CDFW, USFS, CDOT, SLOC, CDPR, CDFW, LPFW, TCLT, SLOCFB, TBSLT, VWA, CCSE, TCFT, TU	Roads	1, 4	1B	20	0	0	0	0	0	0	
SR-SCCC S-11.3	Develop and implement plan to remove or reduce approach-fill for railroad lines and roads	USDOT, NMFS, CDFW, USFS, CDOT, SLOC, SLOCFB, CDPR, CDFW, LPFW, TCLT, TBSLT, VWA, CCSE, TCFT, TU	Roads	1,4	1B	5	4355000	0	0	0	0	4355000	
SR-SCCC S-12.1	Develop and implement an estuary restoration and management plan	USFS, USFWS, NMFS, CDOT, SLOC, SLOCFB, CDPR, CDFW, LPFW, TCLT, TBSLT, VWA, CCSE, TCFT,	Upslope/Upstream Activities	1, 2, 3, 4, 5	1A	5	62400	0	0	0	0	62400	

Action #	Recovery Action Description	Potential Collaborators	Threat Source	Listing Factors (1 - 5)	Action Rank (1A, 1B, 2A, 2B, 3A, 3B)	Task Duration	Fiscal Year Costs (\$K)						
							FY 1-5	FY 6-10	FY 11-15	FY 16-20	FY 21-25	FY 1-100	
		TU											
SR-SCCC S-12.2	Review and modify applicable County and/or City Local Coastal Plans	RWQCB, SWRCB, SLOC, SLOCFB, NMFS, CDFW, TCLT, TBSLT, VWA, CCSE, TCFT, TU	Upslope/Upstream Activities	1, 2, 3, 4, 5	2B	5	62400	0	0	0	0	0	62400
SR-SCCC S-13.1	Develop, adopt, and implement urban land-use planning policies and standards	CCCOM, SLOC, NMFS, CDFW, TCLT, TBSLT, VWA, CCSE, TCFT, TU	Urban Development	1,4	2B	20	0	0	0	0	0	0	0
SR-SCCC S-13.2	Retrofit storm drains in developed areas	CCCOM, SLOC, NMFS, CDFW, TCLT, TBSLT, VWA, CCSE, TCFT, TU	Urban Development	1, 4	2B	20	0	0	0	0	0	0	0
SR-SCCC S-14.1	Review California Regional Water Quality Control Board Watershed Plans and modify applicable Stormwater Permits	RWQCB, SWRCB, SLOC, SLOCFB, NMFS, CDFW, TCLT, TBSLT, VWA, CCSE, TCFT, TU	Urban Effluents	1, 4	2B	20	0	0	0	0	0	0	0
SR-SCCC S-14.2	Review, assess and modify if necessary all NPDES wastewater discharge permits (e.g., Cambria Community Service District Wastewater Treatment Facilities)	RWQCB, SWRCB, SLOC, SLOCFB, NMFS, CDFW, TCLT, TBSLT, VWA, CCSE, TCFT, TU	Urban Effluents	1, 4	2B	100	0	0	0	0	0	0	0

Action #	Recovery Action Description	Potential Collaborators	Threat Source	Listing Factors (1 - 5)	Action Rank (1A, 1B, 2A, 2B, 3A, 3B)	Task Duration	Fiscal Year Costs (\$K)					
							FY 1-5	FY 6-10	FY 11-15	FY 16-20	FY 21-25	FY 1-100
SR-SCC-	Develop and implement an integrated wildland fire and hazardous fuel management plan	CDF&FP, USFS, USFWS, SLOC, SLOCFB, NMFS, CDFW, LPFW, TCLT, TBSLT, VWA, CCSE, TCFT, TU	Wildfires	1, 4,	2B	20	0	0	0	0	0	0

Table 12-10. South-Central California Steelhead DPS Recovery Action Table for the Morro Creek Watershed (San Luis Obispo Terrace BPG).

Action #	Recovery Action Description	Potential Collaborators	Threat Source	Listing Factors (1 - 5)	Action Rank (1A, 1B, 2A, 2B, 3A, 3B)	Task Duration	Fiscal Year Costs (\$K)					
							FY 1-5	FY 6-10	FY 11-15	FY 16-20	FY 21-25	FY 1-100
Morro Creek												
MC-SCCC S-1.1	Develop, adopt, and implement agricultural land-use planning policies and standards		Agricultural Development	1, 4	1B	20	0	0	0	0	0	0
MC-SCCC S-1.2	Manage livestock grazing to maintain or restore aquatic habitat functions	NRCS, BLM, NMFS, USFS, SLOC, SLOCFB, CCRCDC, CCSE, CSLRDC, TCLT, CCSE, TCFT, MBNEP, TU	Agricultural Development	1, 4	1B	5	47520	0	0	0	0	47520
MC-SCCC S-1.3	Manage agricultural development and restore riparian zones	NRCS, BLM, NMFS, USFS, SLOC, SLOCFB, CCRCDC, CCSE, CSLRDC, TCLT, CCSE, TCFT, MBNEP, TU	Agricultural Development	1, 4	1B	5	0	0	0	0	0	0
MC-SCCC S-2.1	Develop and implement plan to minimize runoff from agricultural activities	NRCS, BLM, NMFS, USFS, SLOC, SLOCFB, CCRCDC, CSLRDC, CCSE, TCFT, MBNEP, TU	Agricultural Effluents	1, 4	1B	100	0	0	0	0	0	0
MC-SCCC S-3.1	Conduct a watershed-wide fish passage barrier assessment (or review and update)	NMFS, CDFW, CCCON, SLOC, SLOCFB, CCSE,	Culverts and Road Crossings (Passage Barriers)	1, 4	1A	5	96690	0	0	0	0	96690

Action #	Recovery Action Description	Potential Collaborators	Threat Source	Listing Factors (1 - 5)	Action Rank (1A, 1B, 2A, 2B, 3A, 3B)	Task Duration	Fiscal Year Costs (\$K)					
							FY 1-5	FY 6-10	FY 11-15	FY 16-20	FY 21-25	FY 1-100
		TCFT, MBNEP, TU										
MC-SCCC S-3.2	Develop and implement a plan to remove or modify all identified fish passage barriers in the watershed (e.g., San Luis Obispo County Stream Crossing Inventory and Fish Passage Evaluation, 2005)	NMFS, CDFW, CCCON, SLOC, SLOCFB, CCSE, TCFT, MBNEP, TU	Culverts and Road Crossings (Passage Barriers)	1, 4	1A		0	0	0	0	0	0
MC-SCCC S-4.1	Develop and implement water management plan for diversion operations	NMFS, CDFW, CCCON, SLOC, SLOCFB, CCSE, TCFT, MBNEP, TU	Dams and Surface Water Diversions	1, 3, 4	1A	5	91850	0	0	0	0	91850
MC-SCCC S-4.2	Provide fish passage around dams and diversions	NMFS, CDFW, CCCON, SLOC, SLOCFB, CCSE, TCFT, MBNEP, TU	Dams and Surface Water Diversions	1, 3, 4	1A	5	0	0	0	0	0	0
MC-SCCC S-5.1	Develop and implement flood control maintenance program	ACOE, NMFS, NRCS, SLOC, SLOCFB, USGS, CDFW, CCSE, TCFT, MBNEP, TU	Flood Control Maintenance	1, 4	1B	100	0	0	0	0	0	0
MC-SCCC S-6.1	Conduct groundwater extraction analysis and assessment (or review and update)	NMFS, USFS, USGS, CDFW, SLOC, SLOCFB, CCSE, TCFT, MBNEP, TU	Groundwater Extraction	1, 4	1B	5	91850	0	0	0	0	91850
MC-SCCC S-6.2	Develop and implement groundwater monitoring and management program	NMFS, USFS, USGS, CDFW, SLOC, CCSE, TCFT, MBNEP,	Groundwater Extraction	1, 4	1B	10	254350	39775	0	0	0	294125

Action #	Recovery Action Description	Potential Collaborators	Threat Source	Listing Factors (1 - 5)	Action Rank (1A, 1B, 2A, 2B, 3A, 3B)	Task Duration	Fiscal Year Costs (\$K)						
							FY 1-5	FY 6-10	FY 11-15	FY 16-20	FY 21-25	FY 1-100	
	(or review and update)	TU											
MC-SCCC S-7.1	Develop and implement plan to vegetate levees and eliminate or minimize herbicide use near levees	NRCS, FEMA, NMFS, CDFW SLOC, SLOCFB, CCRCDC, CSLRCD, CCSE, TCFT, MBNEP, TU	Levees and Channelization	1, 4	2B	100	0	0	0	0	0	0	0
MC-SCCC S-7.2	Develop and implement stream bank and riparian corridor restoration plan	NRCS, FEMA, NMFS, CDFW SLOC, SLOCFB, CCRCDC, CSLRCD, CCSE, TCFT, MBNEP, TU	Levees and Channelization	1, 4	2B	5	10521940	0	0	0	0	0	10521940
MC-SCCC S-9.1	Develop and implement a watershed-wide plan to assess the impacts of non-native species and develop control measures	USFWS, USFS, NMFS, CDFW, CDPR, SLOCFB, CNPS, CCSE, TCFT, MBNEP, TU	Non-Native Species	1, 3, 4	2B	100	0	0	0	0	0	0	0
MC-SCCC S-9.2	Develop and implement a non-native species monitoring program	USFWS, USFS, NMFS, CDFW, CDPR, SLOCFB, CNPS, CCSE, TCFT, MBNEP, TU	Non-Native Species	1, 3, 4	2B	100	0	0	0	0	0	0	0
MC-SCCC S-9.3	Develop and implement a public educational program on non-native species impacts	USFWS, USFS, NMFS, CDFW, CDPR, SLOCFB, CNPS, CCSE, TCFT, MBNEP, TU	Non-Native Species	1, 3, 4	2B	20	76140	76140	76140	76140	0	304560	

Action #	Recovery Action Description	Potential Collaborators	Threat Source	Listing Factors (1 - 5)	Action Rank (1A, 1B, 2A, 2B, 3A, 3B)	Task Duration	Fiscal Year Costs (\$K)					
							FY 1-5	FY 6-10	FY 11-15	FY 16-20	FY 21-25	FY 1-100
MC-SCCC S-10.1	Review and modify development and management plans for recreational areas and national forests (e.g., Morro Bay State Park)	USFWS, NMFS, CDFW, CDP, SLOC, CNPS, CCSE, TCFT, MBNEP, TU	Recreational Facilities	1, 2, 3, 4, 5	2B	20	0	0	0	0	0	0
MC-SCCC S-10.2	Develop and implement public education program on watershed processes	USFWS, NMFS, CDFW, CDP, SLOC, CNPS, CCSE, TCFT, MBNEP, TU	Recreational Facilities	1, 2, 3, 5	2B	20	76140	76140	76140	76140	0	304560
MC-SCCC S-11.1	Manage roadways and adjacent riparian corridor and restore abandoned roadways	USDOT, NMFS, CDFW, USFS, CDOT, SLOC, SLOC, CDP, CDFW, CCSE, TCFT, MBNEP, TU	Roads	1, 4	1B	20	0	0	0	0	0	0
MC-SCCC S-11.2	Retrofit storm drains to filter runoff from roadways	USDOT, NMFS, CDFW, USFS, CDOT, SLOC, SLOC, CDP, CDFW, CCSE, TCFT, MBNEP, TU	Roads	1, 4	1B	20	32260	32260	32260	32260	0	129040
MC-SCCC S-11.3	Develop and implement plan to remove or reduce approach-fill for railroad lines and roads	USDOT, NMFS, CDFW, USFS, CDOT, SLOC, SLOC, CDP, CDFW, CCSE, TCFT, MBNEP, TU	Roads	1,4	1B	20	0	0	0	0	0	0
MC-SCCC S-12.1	Develop and implement an estuary restoration and management plan	USFWS, NMFS, CDOT, SLOC, SLOC, CDP, CDFW, CCSE,	Upslope/Upstream Activities	1, 2, 3, 4, 5,	1A	5	2144000	0	0	0	0	2144000

Action #	Recovery Action Description	Potential Collaborators	Threat Source	Listing Factors (1 - 5)	Action Rank (1A, 1B, 2A, 2B, 3A, 3B)	Task Duration	Fiscal Year Costs (\$K)						
							FY 1-5	FY 6-10	FY 11-15	FY 16-20	FY 21-25	FY 1-100	
		TCFT, MBNEP, TU											
MC-SCCC S-12.2	Review and modify applicable County and/or City Local Coastal Plans	RWQCB, SWRCB, SLOC, SLOCFB, NMFS, CDFW, CCSE, TCFT, MBNEP, TU	Upslope/Upstream Activities	1, 2, 3, 4, 5	2B	5	62400	0	0	0	0	0	62400
MC-SCCC S-13.1	Develop, adopt, and implement urban land-use planning policies and standards	CCCOM, SLOC, SLOCFB, NMFS, CDFW, CCSE, TCFT, MBNEP	Urban Development	1,4	2B	5	62400	0	0	0	0	0	62400
MC-SCCC S-13.2	Retrofit storm drains in developed areas	CCCOM, SLOC, SLOCFB, NMFS, CDFW, CCSE, TCFT, MBNEP	Urban Development	1,4	2B	20	0	0	0	0	0	0	0
MC-SCCC S-14.1	Review California Regional Water Quality Control Board Watersheds Plans and modify applicable Stormwater Permits	RWQCB, SWRCB, SLOC, SLOCFB, NMFS, CDFW, CCSE, TCFT, MBNEP, TU	Urban Effluents	1, 4	2B	20	0	0	0	0	0	0	0
MC-SCCC S-14.2	Review, assess and modify if necessary all NPDES wastewater discharge permits (e.g., Morro bay/Cayucos Wastewater Treatment Facilities)	RWQCB, SWRCB, SLOC, SLOCFB, NMFS, CDFW, CCSE, TCFT, MBNEP, TU	Urban Effluents	1,4	2B	20	0	0	0	0	0	0	0
MC-SCCC S-14.3	Review, assess and modify residential and commercial wastewater septic treatment facilities	RWQCB, SWRCB, SLOC, SLOCFB, NMFS, CDFW, CCSE,	Urban Effluents	1, 4	2B	100	0	0	0	0	0	0	0

Action #	Recovery Action Description	Potential Collaborators	Threat Source	Listing Factors (1 - 5)	Action Rank (1A, 1B, 2A, 2B, 3A, 3B)	Task Duration	Fiscal Year Costs (\$K)					
							FY 1-5	FY 6-10	FY 11-15	FY 16-20	FY 21-25	FY 1-100
		TCFT, MBNEP, TU										
MC-SCCC S-15.1	Develop and implement an integrated wildland fire and hazardous fuel management plan	CDF&FP, USFS, USFWS, SLOC, SLOCFB, NMFS, CDFW, LPFW, CCSE, TCFT, MBNEP, TU	Wildfires	1, 4	2B	100	0	0	0	0	0	0

Table 12-11. South-Central California Steelhead DPS Recovery Action Table for the Morro Bay Estuary (San Luis Obispo Terrace BPG).

Action #	Recovery Action Description	Potential Collaborators	Threat Source	Listing Factors (1 - 5)	Action Rank (1A, 1B, 2A, 2B, 3A, 3B)	Task Duration	Fiscal Year Costs (\$K)					
							FY 1-5	FY 6-10	FY 11-15	FY 16-20	FY 21-25	FY 1-100
Chorro Creek												
CC-SCCCS-1.1	Develop, adopt, and implement agricultural land-use planning policies and standards (e.g., Livestock and Land Program)	NRCS, BLM, NMFS, USFS, SLOC, SLOCFB, CCRCDC, CCSE, CSLRDC, TCLT, CCSE, TCFT, MBNEP, TU	Agricultural Development	1, 4	1B	20	0	0	0	0	0	0
CC-SCCCS-1.2	Manage livestock grazing to maintain or restore aquatic habitat functions (e.g., Livestock and Land Program)	NRCS, BLM, NMFS, USFS, SLOC, SLOCFB, CCRCDC, CCSE, CSLRDC, TCLT, CCSE, TCFT, MBNEP, TU	Agricultural Development	1, 4	1B	5	47520	0	0	0	0	47520
CC-SCCCS-1.3	Manage agricultural development and restore riparian zones (e.g., Livestock and Land Program)	NRCS, BLM, NMFS, USFS, SLOC, SLOCFB, CCRCDC, CCSE, CSLRDC, TCLT, CCSE, TCFT, MBNEP, TU	Agricultural Development	1, 4	1B	5	0	0	0	0	0	0

Action #	Recovery Action Description	Potential Collaborators	Threat Source	Listing Factors (1 - 5)	Action Rank (1A, 1B, 2A, 2B, 3A, 3B)	Task Duration	Fiscal Year Costs (\$K)					
							FY 1-5	FY 6-10	FY 11-15	FY 16-20	FY 21-25	FY 1-100
CC-SCCCS-2.2	Develop and implement plan to minimize runoff from agricultural activities (e.g., Livestock and Land Program)	NRCS, BLM, NMFS, USFS, SLOC, SLOCFB, CCRCDC, CSLRDC, CCSE, TCFT, MBNEP, TU	Agricultural Effluents	1, 4	1B	100	0	0	0	0	0	0
CC-SCCCS-3.1	Conduct watershed-wide fish passage barrier assessment (or review and update)	NMFS, CDFW, CCCON, SLOC, CCSE, TCFT, MBNEP	Culverts and Road Crossings (Passage Barriers)	1, 4	1A	5	96690	0	0	0	0	96690
CC-SCCCS-3.1	Develop and implement a plan to remove or modify fish passage barriers within the watershed (or review and update)	NMFS, CDFW, CCCON, SLOC, SLOCFB, CCSE, TCFT, MBNEP, TU	Culverts and Road Crossings (Passage Barriers)	1, 4	1A	5	0	0	0	0	0	0
CC-SCCCS-4.1	Develop and implement water management plan for diversion operations	NMFS, CDFW, CCCON, SLOC, SLOCFB, CCSE, TCFT, MBNEP, TU	Dams and Surface Water Diversions	1, 3, 4	1A	5	91850	0	0	0	0	91850
CC-SCCCS-4.2	Develop and implement water management plan for dam operations	NMFS, CDFW, CCCON, SLOC, SLOCFB, CCSE, TCFT, MBNEP	Dams and Surface Water Diversions	1, 3, 4	1A	5	91850	0	0	0	0	91850
CC-SCCCS-4.3	Provide fish passage around dams and diversions	NMFS, CDFW, CCCON, SLOC, SLOCFB, CCSE, TCFT,	Dams and Surface Water Diversions	1, 3, 4	1A	5	0	0	0	0	0	0

Action #	Recovery Action Description	Potential Collaborators	Threat Source	Listing Factors (1 - 5)	Action Rank (1A, 1B, 2A, 2B, 3A, 3B)	Task Duration	Fiscal Year Costs (\$K)						
							FY 1-5	FY 6-10	FY 11-15	FY 16-20	FY 21-25	FY 1-100	
		MBNEP, TU											
CC-SCCCS-5.1	Develop and implement flood control maintenance program	ACOE, NMFS, NRCS, SLOC, USGS, RWQCB, CDFW, CCSE, TCFT, MBNEP, TU	Flood Control Maintenance	1, 4	1B	100	0	0	0	0	0	0	0
CC-SCCCS-6.1	Conduct groundwater extraction analysis assessment (or review and update)	NMFS, USFS, USGS, CDFW, SLOC, CCSE, TCFT, MBNEP, TU	Groundwater Extraction	1, 4	1B	5	91850	0	0	0	0	0	91850
CC-SCCCS-6.2	Develop and implement groundwater monitoring and management program (or review and update)	NMFS, USFS, USGS, RWQCB, CDFW, SLOC, SLOCFB, CCSE, TCFT, MBNEP, TU	Groundwater Extraction	1, 4	1B	10	254350	39775	0	0	0	0	294125
CC-SCCCS-7.1	Develop and implement plan to vegetate levees and eliminate or minimize herbicide use near levees	NRCS, FEMA, NMFS, CDFW, SLOC, SLOCFB, CCRCDC, CSLRCD, CCSE, TCFT, MBNEP, TU	Levees and Channelization	1, 4	2B	100	0	0	0	0	0	0	0
CC-SCCCS-7.2	Develop and implement stream bank and riparian corridor restoration plan	NRCS, FEMA, NMFS, CDFW, SLOC, SLOCFB, CCRCDC, CSLRCD,	Levees and Channelization	1, 4	2B	5	10521940	0	0	0	0	0	10521940

Action #	Recovery Action Description	Potential Collaborators	Threat Source	Listing Factors (1 - 5)	Action Rank (1A, 1B, 2A, 2B, 3A, 3B)	Task Duration	Fiscal Year Costs (\$K)						
							FY 1-5	FY 6-10	FY 11-15	FY 16-20	FY 21-25	FY 1-100	
		CCSE, TCFT, MBNEP, TU											
CC-SCCCS-9.1	Develop and implement a watershed-wide plan to assess the impacts of non-native species and develop control measures	USFWS, USFS, NMFS, CDFW, CDPR, SLOCFB, CNPS, CCSE, TCFT, MBNEP, TU	Non-Native Species	1, 3, 4	2B	100	0	0	0	0	0	0	0
CC-SCCCS-9.2	Develop and implement a non-native species monitoring program	USFWS, USFS, NMFS, CDFW, CDPR, SLOCFB, CNPS, CCSE, TCFT, MBNEP, TU	Non-Native Species	1, 3, 4	2B	100	0	0	0	0	0	0	0
CC-SCCCS-9.3	Develop and implement a public educational program on non-native species impacts	USFWS, USFS, NMFS, CDFW, CDPR, SLOCFB, CNPS, CCSE, TCFT, MBNEP, TU	Non-Native Species	1, 3, 4	2B	20	76140	76140	76140	76140	0	304560	
CC-SCCCS-10.1	Review and modify development and management plans for recreational areas and national forests (e.g., Morro Bay State Park)	USFWS, NMFS, CDFW, CDPR, CNPS, SLOCFB, CCSE, TCFT, MBNE, TUP	Recreational Facilities	1, 2, 3, 4, 5	2B	20	0	0	0	0	0	0	0
CC-SCCCS-10.2	Develop and implement public education program on watershed processes	USFWS, NMFS, CDFW, CDPR, SLOCFB, CNPS, CCSE, TCFT, MBNEP,	Recreational Facilities	1, 2, 3, 4, 5	2B	20	76140	76140	76140	76140	0	304560	

Action #	Recovery Action Description	Potential Collaborators	Threat Source	Listing Factors (1 - 5)	Action Rank (1A, 1B, 2A, 2B, 3A, 3B)	Task Duration	Fiscal Year Costs (\$K)						
							FY 1-5	FY 6-10	FY 11-15	FY 16-20	FY 21-25	FY 1-100	
		TU											
CC-SCCCS-11.1	Manage roadways and adjacent riparian corridor and restore abandoned roadways	USDOT, NMFS, CDFW, USFS, CDOT, SLOC, SLOCFB, CDPR, CDFW, CCSE, TCFT, MBNEP, TU	Roads	1, 4	1B	20	0	0	0	0	0	0	0
CC-SCCCS-11.2	Retrofit storm drains to filter runoff from roadways	USDOT, NMFS, CDFW, USFS, CDOT, SLOC, SLOCFB, CDPR, CDFW, CCSE, TCFT, MBNEP, TU	Roads	1, 4	1B	20	32260	32260	32260	32260	0	129040	
CC-SCCCS-11.3	Develop and implement plan to remove or reduce approach-fill or railroad lines and roads	USDOT, NMFS, CDFW, USFS, CDOT, SLOC, SLOCFB, CDPR, CDFW, CCSE, TCFT, MBNEP, TU	Roads	1, 4	1B	20	0	0	0	0	0	0	
CC-SCCCS-12.1	Develop and implement an estuary restoration and management plan	USFWS, NMFS, CDOT, SLOC, SLOCFB, CDPR, CDFW, CCSE, TCFT, MBNEP, TU	Upslope/Upstream Activities	1, 2, 3, 4, 5	2B	5	67000000	0	0	0	0	0	67000000
CC-SCCCS-12.2	Review and modify applicable County and/or City Local Coastal Plans	RWQCB, SWRCB, SLOC, SLOCFB, NMFS, CDFW, CCSE, TCFT,	Upslope/Upstream Activities	1, 2, 3, 4, 5	2B	5	62400	0	0	0	0	0	62400

Action #	Recovery Action Description	Potential Collaborators	Threat Source	Listing Factors (1 - 5)	Action Rank (1A, 1B, 2A, 2B, 3A, 3B)	Task Duration	Fiscal Year Costs (\$K)					
							FY 1-5	FY 6-10	FY 11-15	FY 16-20	FY 21-25	FY 1-100
		MBNEP, TU										
CC-SCCCS-13.1	Develop, adopt, and implement urban land-use planning policies and standards	CCCOM, SLOC, SLOCFB, NMFS, CDFW, CCSE, TCFT, MBNEP, TU	Urban Development	1, 4	2B	5	62400	0	0	0	0	62400
CC-SCCCS-13.2	Retrofit storm drains in developed areas	CCCOM, SLOC, SLOCFB, NMFS, CDFW, CCSE, TCFT, MBNEP, TU	Urban Development	1, 4	2B	20	0	0	0	0	0	0
CC-SCCCS-13.3	Develop and implement riparian restoration plan to replace artificial bank stabilization structures	CCCOM, SLOC, SLOCFB, NMFS, CDFW, CCSE, TCFT, MBNEP, TU	Urban Development	1, 4	2B	5	398000	0	0	0	0	398000
CC-SCCCS-14.1	Review California Regional Water Quality Control Board Watershed Plans and modify applicable stormwater permits	RWQCB, SWRCB, SLOC, SLOCFB, NMFS, CDFW, CCSE, TCFT, MBNEP, TU	Urban Effluents	1, 4	2B	20	0	0	0	0	0	0
CC-SCCCS-14.2	Review, assess and modify if necessary all NPDES wastewater discharge permits (e.g., Los Osos Wastewater Treatment Facilities)	RWQCB, SWRCB, SLOC, SLOCFB, NMFS, CDFW, CCSE, TCFT, MBNEP, TU	Urban Effluents	1, 4	2B	20	0	0	0	0	0	0
CC-SCCCS-14.3	Review, assess and modify residential and commercial wastewater septic treatment facilities	RWQCB, SWRCB, SLOC, SLOCFB, NMFS, CDFW, CCSE, TCFT,	Urban Effluents	1, 4	2B	100	0	0	0	0	0	0

Action #	Recovery Action Description	Potential Collaborators	Threat Source	Listing Factors (1 - 5)	Action Rank (1A, 1B, 2A, 2B, 3A, 3B)	Task Duration	Fiscal Year Costs (\$K)					
							FY 1-5	FY 6-10	FY 11-15	FY 16-20	FY 21-25	FY 1-100
		MBNEP, TU										
CC-SCSS-15.1	Develop and implement an integrated wildland fire and hazardous fuels management plan	CDF&FP, USFS, USFWS, SLOC, SLOCFB, NMFS, CDFW, LPFW, CCSE, TCFT, MBNEP, TU	Wildfires	1, 4	2B	100	0	0	0	0	0	0
Los Osos Creek												
LO-SCCCS-1.1	Development, adopt, and implement agricultural land-use planning policies and standards	NRCS, BLM, NMFS, USFS, SLOC, SLOCFB, CCRDC, CCSE, CSLRDC, TCLT, CCSE, TCFT, MBNEP, TU	Agricultural Development	1, 4	1B	20	0	0	0	0	0	0
LO-SCCCS-1.2	Manage agricultural development and restore riparian zones	NRCS, BLM, NMFS, USFS, SLOC, SLOCFB, CCRDC, CCSE, CSLRDC, TCLT, CCSE, TCFT, MBNEP, TU	Agricultural Development	1, 4	1B	5	0	0	0	0	0	0

Action #	Recovery Action Description	Potential Collaborators	Threat Source	Listing Factors (1 - 5)	Action Rank (1A, 1B, 2A, 2B, 3A, 3B)	Task Duration	Fiscal Year Costs (\$K)					
							FY 1-5	FY 6-10	FY 11-15	FY 16-20	FY 21-25	FY 1-100
LO-SCCCS-2.1	Develop and implement plan to minimize runoff from agricultural activities	NRCS, BLM, NMFS, USFS, SLOC, SLOCFB, CCRDC, CSLRDC, CCSE, TCFT, MBNEP, TU	Agricultural Effluents	1, 4	1B	100	0	0	0	0	0	0
LO-SCCCS-3.1	Conduct watershed-wide fish passage barrier assessment (or review and update)	NMFS, CDFW, CCCON, SLOC, SLOCFB, CCSE, TCFT, MBNEP, TU	Culverts and Road Crossings (Passage Barriers)	1, 4	1A	5	96690	0	0	0	0	96690
LO-SCCCS-3.1	Develop and implement a plan to remove or modify passage barriers in the watershed (or review and update)	NMFS, CDFW, CCCON, SLOC, SLOCFB, CCSE, TCFT, TU	Culverts and Road Crossings (Passage Barriers)	1, 4	1A	5	0	0	0	0	0	0
LO-SCCCS-4.1	Develop and implement water management plan for diversion operations	NMFS, CDFW, CCCON, SLOC, CCSE, TCFT, MBNEP, TU	Dams and Surface Water Diversions	1, 3, 4	1A	5	91850	0	0	0	0	91850
LO-SCCCS-4.2	Develop and implement water management plan for dam operations	NMFS, CDFW, CCCON, SLOC, SLOCFB, CCSE, TCFT, MBNEP	Dams and Surface Water Diversions	1, 3, 4	1A	5	91850	0	0	0	0	91850
LO-SCCCS-4.3	Provided fish passage around dams and diversions	NMFS, CDFW, CCCON, SLOC, SLOCFB,	Dams and Surface Water Diversions	1, 3, 4	1A	5	0	0	0	0	0	0

Action #	Recovery Action Description	Potential Collaborators	Threat Source	Listing Factors (1 - 5)	Action Rank (1A, 1B, 2A, 2B, 3A, 3B)	Task Duration	Fiscal Year Costs (\$K)						
							FY 1-5	FY 6-10	FY 11-15	FY 16-20	FY 21-25	FY 1-100	
		CCSE, TCFT, MBNEP, TU											
LO-SCCCS-5.1	Develop and implement flood control maintenance program	ACOE, NMFS, NRCS, SLOC, SLOCFB, USGS, CDFW, CCSE, TCFT, MBNEP, TU	Flood Control Maintenance	1, 4	1B	100	0	0	0	0	0	0	0
LO-SCCCS-6.1	Conduct groundwater extraction analysis and assessment (or review and update)	NMFS, USFS, USGS, RWQCB, CDFW, SLOC, SLOCFB, CCSE, TCFT, TU	Groundwater Extraction	1, 4	1B	5	91850	0	0	0	0	0	91850
LO-SCCCS-6.2	Develop and implement groundwater monitoring and management program (or review and update)	NMFS, USFS, USGS, RWQCB, CDFW, SLOC, SLOCFB, CCSE, TCFT, MBNEP, TU	Groundwater Extraction	1, 4	1B	10	254350	39775	0	0	0	0	294125
LO-SCCCS-7.1	Develop and implement plan to restore natural channel features	NRCS, FEMA, NMFS, CDFW SLOC, CCRDC, CSLRCD, CCSE, TCFT, MBNEP, TU	Levees and Channelization	1, 4	2B	100	0	0	0	0	0	0	0
LO-SCCCS-7.2	Develop and implement plan to vegetate levees and eliminate or minimize herbicide use near levees	NRCS, FEMA, NMFS, CDFW SLOC, SLOCFB, CCRDC, CSLRCD,	Levees and Channelization	1, 4	2B	100	0	0	0	0	0	0	0

Action #	Recovery Action Description	Potential Collaborators	Threat Source	Listing Factors (1 - 5)	Action Rank (1A, 1B, 2A, 2B, 3A, 3B)	Task Duration	Fiscal Year Costs (\$K)						
							FY 1-5	FY 6-10	FY 11-15	FY 16-20	FY 21-25	FY 1-100	
		CCSE, TCFT, MBNEP, TU											
LO-SCCCS-9.1	Develop and implement a watershed-wide plan to assess the impacts of non-native species and develop control measures	USFWS, USFS, NMFS, CDFW, CDPR, SLOCFB, CNPS, CCSE, TCFT, MBNEP, TU	Non-Native Species	1, 3, 4	2B	100	0	0	0	0	0	0	0
LO-SCCCS-9.2	Develop and implement a non-native species monitoring program	USFWS, USFS, NMFS, CDFW, CDPR, SLOCFB, CNPS, CCSE, TCFT, MBNEP, TU	Non-Native Species	1, 3, 4	2B	20	76140	76140	76140	76140	0	304560	
LO-SCCCS-9.3	Develop and implement a public educational program on non-native species impacts	USFWS, USFS, NMFS, CDFW, CDPR, SLOCFB, CNPS, CCSE, TCFT, MBNEP, TU	Non-Native Species	1, 3, 4	2B	20	0	0	0	0	0	0	
LO-SCCCS-10.1	Review and modify development and management plans for recreational areas and national forests	USFWS, NMFS, CDFW, CDPR, SLOCFB, CNPS, CCSE, TCFT, MBNEP, TU	Recreational Facilities	1, 2, 3, 4, 5	2B	20	76140	76140	76140	76140	0	304560	
LO-SCCCS-10.2	Develop and implement public education program on watershed processes	USFWS, NMFS, CDFW, CDPR, SLOCFB, CNPS, CCSE, TCFT, MBNEP, TU	Recreational Facilities	1, 2, 3, 4, 5	2B	20	0	0	0	0	0	0	

Action #	Recovery Action Description	Potential Collaborators	Threat Source	Listing Factors (1 - 5)	Action Rank (1A, 1B, 2A, 2B, 3A, 3B)	Task Duration	Fiscal Year Costs (\$K)					
							FY 1-5	FY 6-10	FY 11-15	FY 16-20	FY 21-25	FY 1-100
LO-SCCCS-11.1	Manage roadways and adjacent riparian corridor and restore abandoned roadways	USDOT, NMFS, CDFW, USFS, CDOT, SLOC, SLOCFB, CDPR, CDFW, CCSE, TCFT, MBNEP, TU	Roads	1, 4	2B	20	32260	32260	32260	32260	0	129040
LO-SCCCS-11.2	Retrofit storm drains to filter runoff from roadways	USDOT, NMFS, CDFW, USFS, CDOT, SLOC, SLOCFB, CDPR, CDFW, CCSE, TCFT, MBNEP, TU	Roads	1,4	2B	20	0	0	0	0	0	0
LO-SCCCS-11.3	Develop and implement plan to remove or reduce approach-fill for railroad lines and roads	USDOT, NMFS, CDFW, USFS, CDOT, SLOC, SLOCFB, CDPR, CDFW, CCSE, TCFT, MBNEP, TU	Roads	1,4	2B	5	6700000	0	0	0	0	6700000
LO-SCCCS-12.1	Develop and implement an estuary restoration and management plan	USFWS, NMFS, CDOT, SLOC, SLOCFB, CDPR, CDFWCCSE, TCFT, MBNEP, TU	Upslope/Upstream Activities	1, 2, 3, 4, 5	1A	5	62400	0	0	0	0	62400
LO-SCCCS-12.2	Review and modify applicable County and/or City Local Coastal Plans	RWQCB, SWRCB, SLOC, SLOCFB, NMFS, CDFW, CCSE, TCFT, MBNEP, TU	Upslope/Upstream Activities	1, 2, 3, 4, 5		5	62400	0	0	0	0	62400

Action #	Recovery Action Description	Potential Collaborators	Threat Source	Listing Factors (1 - 5)	Action Rank (1A, 1B, 2A, 2B, 3A, 3B)	Task Duration	Fiscal Year Costs (\$K)					
							FY 1-5	FY 6-10	FY 11-15	FY 16-20	FY 21-25	FY 1-100
LO-SCCCS-13.1	Develop, adopt, and implement urban land-use planning policies and standards	CCCOM, SLOC, SLOCFB, NMFS, CDFW, CCSE, TCFT, MBNEP, TU	Urban Development	1, 4	2B	20	0	0	0	0	0	0
LO-SCCCS-13.2	Retrofit storm drains in developed areas	CCCOM, SLOC, NMFS, CDFW, CCSE, TCFT, MBNEP, TU	Urban Development	1, 4	2B	20	0	0	0	0	0	0
LO-SCCCS-14.1	Review California Regional Water Quality Control Board Central Coast Region Basin Plans and modify applicable stormwater permits	RWQCB, SWRCB, SLOC, SLOCFB, NMFS, CDFW, CCSE, TCFT, MBNEP, TU	Urban Effluents	1, 4	2B	20	0	0	0	0	0	0
LO-SCCCS-14.2	Review, assess and modify if necessary all NPDES wastewater discharge permits (e.g., Los Osos Wastewater Treatment Facilities)	RWQCB, SWRCB, SLOC, SLOCFB, NMFS, CDFW, CCSE, TCFT, MBNEP, TU	Urban Effluents	1, 4	2B	20	0	0	0	0	0	0
LO-SCCCS-15.1	Development and implement an integrated wildland fire and hazardous fuels management plan	CDF&FP, USFS, USFWS, SLOC, SLOCFB, NMFS, CDFW, LPFW, CCSE, TCFT, MBNEP, TU	Wildfires	1.4	2B	5	0	0	0	0	0	0

Table 12-12. South-Central California Steelhead DPS Recovery Action Table for the San Luis Obispo Creek (San Luis Obispo Terrace BPG).

Action #	Recovery Action Description	Potential Collaborators	Threat Source	Listing Factors (1 - 5)	Action Rank (1A, 1B, 2A, 2B, 3A, 3B)	Task Duration	Fiscal Year Costs (\$K)						
							FY 1-5	FY 6-10	FY 11-15	FY 16-20	FY 21-25	FY 1-100	
San Luis Obispo Creek													
SLO-SCCCS-1.1	Develop, adopt, and implement agricultural land-use planning policies and standards	NRCS, BLM, NMFS, USFS, SLOC, SLOCFB, CCLO, CCRDC, CCSE, CSLRDC, CCSE, TCFT, TU	Agricultural Development	1, 4	1B	20	0	0	0	0	0	0	0
SLO-SCCCS-1.2	Manage livestock grazing to maintain or restore aquatic habitat functions	NMFS, USFS, SLOC, SLOCFB, CCLO, CCRDC, CCSE, CSLRDC, CCSE, TCFT, TU	Agricultural Development	1, 4	1B	5	47520	0	0	0	0	0	47520
SLO-SCCCS-1.3	Manage agricultural development and restore riparian zones	NMFS, USFS, SLOC, SLOCFB, CCLO, CCRDC, CCSE, CSLRDC, CCSE, TCFT, TU	Agricultural Development	1, 4	1B	5	0	0	0	0	0	0	0
SLO-SCCCS-2.1	Develop and implement plan to minimize runoff from agricultural activities	NRCS, BLM, NMFS, USFS, SLOC, SLOCFB, CSLO,	Agricultural Effluents	1, 4	1B	100	0	0	0	0	0	0	0

Action #	Recovery Action Description	Potential Collaborators	Threat Source	Listing Factors (1 - 5)	Action Rank (1A, 1B, 2A, 2B, 3A, 3B)	Task Duration	Fiscal Year Costs (\$K)						
							FY 1-5	FY 6-10	FY 11-15	FY 16-20	FY 21-25	FY 1-100	
		CCRCDC, CSLRDC, CCSE, TCFT, TU											
SLO-SCCCS-3.1	Conduct watershed-wide fish passage barrier assessment (or review and update)	NMFS, CDFW, CCCON, SLOC, CSLO, CCSE, TCFT, TU	Culverts and Road Crossings (Passage Barriers)	1, 4	1A	5	96690	0	0	0	0	0	96690
SLO-SCCCS-3.1	Develop and implement a plan to remove or modify passage barriers in the watershed (e.g., San Luis Obispo County Stream Crossing Inventory and Fish Passage Evaluation, 2005; and San Luis Obispo Creek Watershed Enhancement Plan, 2002)	NMFS, CDFW, CCCON, SLOC, SLOCFB, CSLO, CCSE, TCFT, TU	Culverts and Road Crossings (Passage Barriers)	1, 4	1A	5	0	0	0	0	0	0	0
SLO-SCCCS-4.1	Develop and implement water management plan for diversion operations	NMFS, CDFW, CCCON, SLOC, SLOCFB, CSLO, CCSE, TCFT, TU	Dams and Surface Water Diversions	1, 3, 4	1A	5	91850	0	0	0	0	0	91850
SLO-SCCCS-4.2	Develop and implement water management plan for dam operations	NMFS, CDFW, CCCON, SLOC, SLOCFB, CSLO, CCSE, TCFT, TU	Dams and Surface Water Diversions	1, 3, 4	1A	5	91850	0	0	0	0	0	91850
SLO-SCCCS-4.3	Provide fish passage around dams and diversions	NMFS, CDFW, CCCON, SLOC, SLOCFB, CSLO, CCSE, TCFT	Dams and Surface Water Diversions	1, 3, 4	1A	5	TBD	TBD	TBD	TBD	TBD	TBD	TBD
SLO-SCCCS-5.1	Develop and implement flood control maintenance program	ACOE, NMFS, NRCS, SLOC, CSLO, USGS, CDFW, CCSE, TCFT, TU	Flood Control Maintenance	1, 4	1B	100	0	0	0	0	0	0	0

Action #	Recovery Action Description	Potential Collaborators	Threat Source	Listing Factors (1 - 5)	Action Rank (1A, 1B, 2A, 2B, 3A, 3B)	Task Duration	Fiscal Year Costs (\$K)					
							FY 1-5	FY 6-10	FY 11-15	FY 16-20	FY 21-25	FY 1-100
SLO-SCCCS-6.1	Conduct groundwater extraction analysis and assessment (or review and update)	NMFS, USFS, USGS, CDFW, SLOC, SLOCFB, CSLO, CCSE, TCFT, TU	Groundwater Extraction	1, 4	1B	5	91850	0	0	0	0	91850
SLO-SCCCS-6.2	Develop and implement a groundwater monitoring and management program (or review and update)	NMFS, USFS, USGS, CDFW, SLOC, CSLO, CCSE, TCFT	Groundwater Extraction	1, 4	1B	10	254350	39775	0	0	0	294125
SLO-SCCCS-7.1	Develop and implement plan to vegetate levees and eliminate or minimize herbicide use near levees	NRCS, FEMA, NMFS, CDFW, SLOC, SLOCFB, CSLO, CCRCDC, CSLRCD, CCSE, TCFT, TU	Levees and Channelization	1, 4	1B	100	0	0	0	0	0	0
SLO-SCCCS-7.2	Develop and implement stream bank and riparian corridor restoration plan	NRCS, FEMA, NMFS, CDFW, SLOC, SLOCFB, CSLO, CCRCDC, CSLRCD, CCSE, TCFT, TU	Levees and Channelization	1, 4	1B	5	10521940	0	0	0	0	10521940
SLO-SCCCS-9.1	Develop and implement a watershed-wide plan to assess the impacts of non-native species and develop control measures	USFWS, USFS, NMFS, CDFW, CDPR, CSLO, CNPS, CCSE, TCFT, TU	Non-Native Species	1, 3, 4	2B	100	0	0	0	0	0	0
SLO-SCCCS-9.2	Develop and implement a non-native species monitoring program	USFWS, USFS, NMFS, CDFW, CDPR, CSLO, CNPS, CCSE, TCFT, TU	Non-Native Species	1, 3, 4	2B	100	0	0	0	0	0	0

Action #	Recovery Action Description	Potential Collaborators	Threat Source	Listing Factors (1 - 5)	Action Rank (1A, 1B, 2A, 2B, 3A, 3B)	Task Duration	Fiscal Year Costs (\$K)					
							FY 1-5	FY 6-10	FY 11-15	FY 16-20	FY 21-25	FY 1-100
SLO-SCCCS-9.3	Develop and implement a public educational program on non-native species impacts	USFWS, USFS, NMFS, CDFW, CDPR, SLOCFB, CSLO, CNPS, CCSE, TCFT, TU	Non-Native Species	1, 3, 4	2B	20	76140	76140	76140	76140	0	304560
SLO-SCCCS-10.1	Review and modify development and management plans for recreational areas and national forests	USFWS, NMFS, CSLO, CDFW, CDPR, SLOCFB, CNPS, CCSE, TCFT, TU	Recreational Facilities	1, 3, 4, 5	2B	20	0	0	0	0	0	0
SLO-SCCCS-10.2	Develop and implement public education program on watershed processes	USFWS, NMFS, CSLO, CDFW, CDPR, SLOCFB, CNPS, CCSE, TCFT, TU	Recreational Facilities	1, 2, 3, 4, 5	2B	20	76140	76140	76140	76140	0	304560
SLO-SCCCS-11.1	Manage roadways and adjacent riparian corridor and restore abandoned roadways	USDOT, NMFS, CDFW, USFS, CDOT, SLOC, SLOCFB, CDPR, CSLO, CDFW, CCSE, TCFT, TU	Roads	1, 4	1B	20	0	0	0	0	0	0
SLO-SCCCS-11.2	Retrofit storm drains to filter runoff from roadways	USDOT, NMFS, CDFW, USFS, CDOT, SLOC, SLOCFB, CDPR, CSLO, CDFW, CCSE, TCFT, TU	Roads	1, 4	1B	20	32260	32260	32260	32260	0	129040
SLO-SCCCS-11.3	Develop and implement plan to remove or reduce approach-fill for railroad lines	USDOT, NMFS, CDFW, USFS, CDOT, SLOC,	Roads	1, 4	1B	20	0	0	0	0	0	0

Action #	Recovery Action Description	Potential Collaborators	Threat Source	Listing Factors (1 - 5)	Action Rank (1A, 1B, 2A, 2B, 3A, 3B)	Task Duration	Fiscal Year Costs (\$K)						
							FY 1-5	FY 6-10	FY 11-15	FY 16-20	FY 21-25	FY 1-100	
	and roads	SLOCFB, CDPR, CSLO, CDFW, CCSE, TCFT, TU											
SLO-SCCCS-12.1	Develop and implement an estuary restoration and management plan	USFWS, NMFS, CDOT, SLOC, SLOCFB, CSLO, CDPR, CDFWCCSE, TCFT, TU	Upslope/Upstream Activities	1, 2, 3, 4, 5	1A	5	4020000	0	0	0	0	0	4020000
SLO-SCCCS-12.2	Review and modify applicable County and/or City Local Coastal Plans	RWQCB, SWRCB, SLOC, SLOCFB, NMFS, CDFW, CCSE, TCFT	Upslope/Upstream Activities	1, 2, 3, 4, 5	1A	5	62400	0	0	0	0	0	62400
SLO-SCCCS-13.1	Develop, adopt, and implement urban land-use planning policies and standards	CCCOM, SLOC, SLOCFB, NMFS, CDFW, CSLO, CCSE, TCFT, TU	Urban Development	1, 4	2B	5	62400	0	0	0	0	0	62400
SLO-SCCCS-13.1	Retrofit storm drains in developed areas	CCCOM, SLOC, SLOCFB, NMFS, CDFW, CSLO, CCSE, TCFT, TU	Urban Development	1, 4	2B	20	0	0	0	0	0	0	0
SLO-SCCCS-14.1	Review California Regional Water Quality Control Board Watershed Plans and modify applicable Stormwater Permits	RWQCB, SWRCB, SLOC, SLOCFB, CSLO, NMFS, CDFW, CCSE, TCFT	Urban Effluents	1, 4	1B	20	0	0	0	0	0	0	0
SLO-SCCCS-14.2	Review, assess and modify if necessary all NPDES wastewater discharge permits (e.g., City of San Luis Obispo and Avila Wastewater Treatment Facilities)	RWQCB, SWRCB, SLOC, SLOCFB, CSLO, NMFS, CDFW, CCSE, TCFT,	Urban Effluents	1, 4	1B	20	0	0	0	0	0	0	0

Action #	Recovery Action Description	Potential Collaborators	Threat Source	Listing Factors (1 - 5)	Action Rank (1A, 1B, 2A, 2B, 3A, 3B)	Task Duration	Fiscal Year Costs (\$K)					
							FY 1-5	FY 6-10	FY 11-15	FY 16-20	FY 21-25	FY 1-100
		TU										
SLO-SCCCS-15.1	Develop and implement an integrated wildland fire and hazardous fuels management plan	CDF&FP, USFS, USFWS, SLOC, SLOCFB, NMFS, CDFW, LPFW, CCSE, TCFT, TU	Wildfires	1. 4	2B	100	0	0	0	0	0	0

Table 12-13. South-Central California Steelhead DPS Recovery Action Table for the Pismo Creek (San Luis Obispo Terrace BPG).

Action #	Recovery Action Description	Potential Collaborators	Threat Source	Listing Factors (1 - 5)	Action Rank (1A, 1B, 2A, 2B, 3A, 3B)	Task Duration	Fiscal Year Costs (\$K)						
							FY 1-5	FY 6-10	FY 11-15	FY 16-20	FY 21-25	FY 1-100	
Pismo Creek													
Pis-SCCCS-1.1	Develop, adopt, and implement agricultural land-use planning policies and standards	NRCS, BLM, NMFS, USFS, SLOC, SLOCFB, COPB, CCRDC, CCSE, CSLRDC, CCSE, TCFT, TU	Agricultural Development	1, 4	1B	20	0	0	0	0	0	0	0
Pis-SCCCS-1.2	Manage livestock grazing to maintain or restore aquatic habitat features	NRCS, BLM, NMFS, USFS, SLOC, SLOCFB, COPB, CCRDC, CCSE, CSLRDC, CCSE, TCFT, TU	Agricultural Development	1, 4	1B	5	47520	0	0	0	0	0	47520
Pis-SCCCS-1.3	Manage agricultural development and restore riparian zones	NRCS, BLM, NMFS, USFS, SLOC, SLOCFB, COPB, CCRDC, CCSE, CSLRDC, CCSE, TCFT, TU	Agricultural Development	1, 4	1B	5	0	0	0	0	0	0	0
Pis-SCCCS-2.1	Develop and implement plan to minimize runoff from agricultural activities	NRCS, BLM, NMFS, USFS, SLOC, SLOCFB, COPB, CCRDC,	Agricultural Effluents	1, 4	1B	100	0	0	0	0	0	0	0

Action #	Recovery Action Description	Potential Collaborators	Threat Source	Listing Factors (1 - 5)	Action Rank (1A, 1B, 2A, 2B, 3A, 3B)	Task Duration	Fiscal Year Costs (\$K)					
							FY 1-5	FY 6-10	FY 11-15	FY 16-20	FY 21-25	FY 1-100
		CSLRDC, CCSE, TCFT, TU										
Pis-SCCCS-3.1	Conduct watershed-wide fish passage barrier assessment (or review and update)	NMFS, CDFW, CCCON, SLOC, COPB, CCSE, TCFT, TU	Culverts and Road Crossings (Passage Barriers)	1, 4	1A	5	96690	0	0	0	0	96690
Pis-SCCCS-3.	Develop and implement plan to remove or modify fish passage barriers in the watershed (e.g., San Luis Obispo County Stream Crossing Inventory and Fish Passage Evaluation, 2005)	NMFS, CDFW, CCCON, SLOC, SLOCFB, COPB, CCSE, TCFT, TU	Culverts and Road Crossings (Passage Barriers)	1, 4	1A	5	0	0	0	0	0	0
Pis-SCCCS-4.1	Develop and implement water management plan for diversion operations	NMFS, CDFW, CCCON, SLOC, SLOCFB, COPB, CCSE, TCFT, TU	Dams and Surface Water Diversions	1, 3, 4	1A	5	91850	0	0	0	0	91850
Pis-SCCCS-4.2	Develop and implement water management plan for dam operations (e.g., Righetti Dam on West Corral de Piedra Creek)	NMFS, CDFW, CCCON, SLOC, SLOCFB, COPB, CCSE, TCFT, TU	Dams and Surface Water Diversions	1, 3, 4	1A	5	91850	0	0	0	0	91850
Pis-SCCCS-4.3	Provide fish passage around dams and diversions	NMFS, CDFW, CCCON, SLOC, SLOCFB, COPB, CCSE, TCFT, TU	Dams and Surface Water Diversions	1, 3, 4	1A	5	TBD	TBD	TBD	TBD	TBD	TBD
Pis-SCCCS-5.1	Develop and implement flood control maintenance program	ACOE, NMFS, NRCS, SLOC, SLOCFB, CPPB, USGS, CDFW, CCSE, TCFT, TU	Flood Control Maintenance	1, 4	1B	100	0	0	0	0	0	0
Pis-		NMFS, USFS,	Groundwater	1, 4	1B	5	91850	0	0	0	0	91850

Action #	Recovery Action Description	Potential Collaborators	Threat Source	Listing Factors (1 - 5)	Action Rank (1A, 1B, 2A, 2B, 3A, 3B)	Task Duration	Fiscal Year Costs (\$K)						
							FY 1-5	FY 6-10	FY 11-15	FY 16-20	FY 21-25	FY 1-100	
SCCCS-6.1	Conduct groundwater extraction analysis and assessment (or review and update)	USGS, CDFW, SLOC, SLOCFB, COPB, CCSE, TCFT	Extraction										
Pis-SCCCS-6.2	Develop and implement a groundwater monitoring and management program (or review and update)	NMFS, USFS, USGS, CDFW, SLOC, SLOCFB, COPB, CCSE, TCFT, TU	Groundwater Extraction	1, 4	1B	10	254350	39775	0	0	0	0	294125
Pis-SCCCS-7.1	Develop and implement plan to restore natural channel features	NRCS, FEMA, NMFS, CDFW, SLOC, SLOCFB, COPB, CCRDC, CSLRCD, CCSE, TCFT, TU	Levees and Channelization	1, 4	1B	100	0	0	0	0	0	0	0
Pis-SCCCS-7.2	Develop and implement plan to vegetate levees and eliminate or minimize herbicide use near levees	NRCS, FEMA, NMFS, CDFW, SLOC, COPB, CCRDC, CSLRCD, CCSE, TCFT, TU	Levees and Channelization	1, 4	1B	5	10521940	0	0	0	0	0	10521940
Pis-SCCCS-7.3	Develop and implement stream bank and riparian corridor restoration plan	NRCS, FEMA, NMFS, CDFW, SLOC, SLOCFB, COPB, CCRDC, CSLRCD, CCSE, TCFT, TU	Levees and Channelization	1, 4	1B	100	0	0	0	0	0	0	0
Pis-SCCCS-9.1	Develop and implement a watershed-wide plan to assess the impacts of non-native species and develop control	USFWS, USFS, NMFS, CDFW, CDPR,	Non-Native Species	1, 3, 4	2B	100	0	0	0	0	0	0	0

South-Central California Coast Steelhead Recovery Plan

September 2013

Action #	Recovery Action Description	Potential Collaborators	Threat Source	Listing Factors (1 - 5)	Action Rank (1A, 1B, 2A, 2B, 3A, 3B)	Task Duration	Fiscal Year Costs (\$K)						
							FY 1-5	FY 6-10	FY 11-15	FY 16-20	FY 21-25	FY 1-100	
	measures	SLOCFB, CSLO, CNPS, CCSE, TCFT, TU											
Pis-SCCCS-9.2	Develop and implement a non-native species monitoring program	USFWS, USFS, NMFS, CDFW, CDPR, SLOCFB, CSLO, CNPS, CCSE, TCFT, TU	Non-Native Species	1, 3, 4	2B	20	76140	76140	76140	76140	0	304560	
Pis-SCCCS-9.3	Develop and implement a public educational program on non-native species impacts	USFWS, USFS, NMFS, CDFW, CDPR, SLOCFB, CSLO, CNPS, CCSE, TCFT, TU	Non-Native Species	1, 3, 4	2B	20	0	0	0	0	0	0	
Pis-SCCCS-10.1	Review and modify development and management plans for recreational areas and national forests (e.g., Pismo State Beach)	USFWS, NMFS, COPB, CDFW, CDPR, SLOCFB, CNPS, CCSE, TCFT, TU	Recreational Facilities	1, 2, 3, 4, 5	2B	20	76140	76140	76140	76140	0	304560	
Pis-SCCCS-10.2	Develop and implement public education program on watershed processes	USFWS, NMFS, COPB, CDFW, CDPR, SLOCFB, CNPS, CCSE, TCFT, TU	Recreational Facilities	1, 2, 3, 4, 5	2B	20	0	0	0	0	0	0	
Pis-SCCCS-11.1	Manage roadways and adjacent riparian corridor and restore abandoned roadways	USDOT, NMFS, CDFW, CDOT, SLOC, CDPR, SLOCFB, COPB, CDFW, CCSE, TCFT, TU	Roads	1, 4	1B	20	32260	32260	32260	32260	0	129040	

Action #	Recovery Action Description	Potential Collaborators	Threat Source	Listing Factors (1 - 5)	Action Rank (1A, 1B, 2A, 2B, 3A, 3B)	Task Duration	Fiscal Year Costs (\$K)					
							FY 1-5	FY 6-10	FY 11-15	FY 16-20	FY 21-25	FY 1-100
Pis-SCCCS-11.2	Retrofit storm drains to filter runoff from roadways	USDOT, NMFS, CDFW, CDOT, SLOC, CDP, SLOC, SLOC, COPB, CDFW, CCSE, TCFT, TU	Roads	1, 4	1B	20	0	0	0	0	0	0
Pis-SCCCS-11.3	Develop and implement plan to remove or reduce approach-fill for railroad lines and road	USDOT, NMFS, CDFW, CDOT, SLOC, CDP, SLOC, SLOC, COPB, CDFW, CCSE, TCFT	Roads	1, 4	1B	5	3082000	0	0	0	0	3082000
Pis-SCCCS-12.1	Develop and implement an estuary restoration and management	USFWS, NMFS, CDOT, SLOC, COPB, CDP, SLOC, SLOC, CDFW, CCSE, TCFT, TU	Upslope/Upstream Activities	1, 2, 3, 4, 5	2B	5	62400	0	0	0	0	62400
Pis-SCCCS-12.2	Review and modify applicable County and/or City Local Coastal Plans	RWQCB, SWRCB, SLOC, SLOC, SLOC, COPB, NMFS, CDFW, CCSE, TCFT, TU	Upslope/Upstream Activities	1, 2, 3, 4, 5	1A	5	62400	0	0	0	0	62400
Pis-SCCCS-13.1	Develop, adopt, and implement urban land-use planning policies and standards	CCCOM, SLOC, SLOC, SLOC, NMFS, CDFW, COPB, CCSE, TCFT, TU	Urban Development	1, 4	1B	20	0	0	0	0	0	0
Pis-SCCCS-13.2	Retrofit storm drains in developed areas	CCCOM, SLOC, SLOC, SLOC, NMFS, CDFW, COPB, CCSE, TCFT, TU	Urban Development	1, 4	1B	5	398000	0	0	0	0	398000

Action #	Recovery Action Description	Potential Collaborators	Threat Source	Listing Factors (1 - 5)	Action Rank (1A, 1B, 2A, 2B, 3A, 3B)	Task Duration	Fiscal Year Costs (\$K)					
							FY 1-5	FY 6-10	FY 11-15	FY 16-20	FY 21-25	FY 1-100
Pis-SCCCS-13.3	Develop and implement riparian restoration plan to replace artificial bank stabilization structures	CCCOM, SLOC, SLOCFB, NMFS, CDFW, COPB, CCSE, TCF, TU	Urban Development	1, 4	1B	20	0	0	0	0	0	0
Pis-SCCCS-14.1	Review California Regional Water Quality Control Board Watershed Plans and modify applicable stormwater permits	RWQCB, SWRCB, SLOC, SLOCFB, COPB, NMFS, CDFW, CCSE, TCFT, TU	Urban Effluents	1, 4	1B	20	0	0	0	0	0	0
Pis-SCCCS-14.2	Review, assess and modify if necessary all NPDES wastewater discharge permits (e.g., Pismo Beach Wastewater Treatment Facility and Cypress Ridge Wastewater Treatment Facility)	RWQCB, SWRCB, SLOC, SLOCFB, COPB, NMFS, CDFW, CCSE, TCFT	Urban Effluents	1, 4	1B	100	0	0	0	0	0	0
Pis-SCCCS-15.1	Develop and implement an integrated wildland fire and hazardous fuel management plan	CDF&FP, USFS, USFWS, SLOC, SLOCFB, NMFS, CDFW, LPFW, CCSE, TCFT, TU	Wildfires	1, 4	2B	20	0	0	0	0	0	0

Table 12-14. South-Central California Steelhead DPS Recovery Action Table for the Arroyo Grande Creek (San Luis Obispo Terrace BPG).

Action #	Recovery Action Description	Potential Collaborators	Threat Source	Listing Factors (1 - 5)	Action Rank (1A, 1B, 2A, 2B, 3A, 3B)	Task Duration	Fiscal Year Costs (\$K)					
							FY 1-5	FY 6-10	FY 11-15	FY 16-20	FY 21-25	FY 1-100
Arroyo Grande Creek												
AG-SCCC S-1.1	Develop, adopt, and implement agricultural land-use planning policies and standards	NRCS, BLM, NMFS, USFS, SLOC, SLOCFB, AG, CCRDC, CCSE, CSLRDC, CCSE, TCFT, TU	Agricultural Development	1, 4	1B	20	0	0	0	0	0	0
AG-SCCC S-1.2	Manage livestock grazing to maintain or restore aquatic habitat functions	NRCS, BLM, NMFS, USFS, SLOC, SLOCFB, AG, CCRDC, CCSE, CSLRDC, CCSE, TCFT, TU	Agricultural Development	1, 4	1B	5	47520	0	0	0	0	47520
AG-SCCC S-1.3	Manage agricultural development and restore riparian zones	NRCS, BLM, NMFS, USFS, SLOC, SLOCFB, AG, CCRDC, CCSE, CSLRDC, CCSE, TCFT, TU	Agricultural Development	1, 4	1B	5	0	0	0	0	0	0
AG-SCCC S-2.1	Develop and implement plan to minimize runoff from agricultural activities	NRCS, BLM, NMFS, USFS, SLOC, SLOCFB, AG, CCRDC, CSLRDC, CCSE, TCFT, TU	Agricultural Effluents	1, 4	1B	100	0	0	0	0	0	0

Action #	Recovery Action Description	Potential Collaborators	Threat Source	Listing Factors (1 - 5)	Action Rank (1A, 1B, 2A, 2B, 3A, 3B)	Task Duration	Fiscal Year Costs (\$K)					
							FY 1-5	FY 6-10	FY 11-15	FY 16-20	FY 21-25	FY 1-100
AG-SCCC S-3.1	Conduct watershed-wide fish passage barrier assessment (or review and update)	NMFS, CDFW, CCCON, SLOC, SLOCFB, AG, CCSE, TCFT, TU	Culverts and Road Crossings (Passage Barriers)			5	96690	0	0	0	0	96690
AG-SCCC S-3.2	Develop and implement a plan to remove or modify fish passage barriers in the watershed (e.g., San Luis Obispo County Stream Crossing Inventory and Fish Passage Evaluation, 2005)	NMFS, CDFW, CCCON, SLOC, SLOCFB, AG, CCSE, TCFT	Culverts and Road Crossings (Passage Barriers)	1, 4	1A	5	0	0	0	0	0	0
AG-SCCC S-4.1	Develop and implement water management plan for diversion operations	NMFS, CDFW, CCCON, SLOC, SLOCFB, AG, CCSE, TCFT, TU	Dams and Surface Water Diversions	1, 3, 4	1A	5	91850	0	0	0	0	91850
AG-SCCC S-4.2	Develop and implement water management plan for dam operations (e.g., Lopez Dam)	NMFS, CDFW, CCCON, SLOC, SLOCFB, AG, CCSE, TCFT, TU	Dams and Surface Water Diversions	1, 3, 4	1A	5	91850	0	0	0	0	91850
AG-SCCC S-4.3	Provide fish passage around dams and diversions	NMFS, CDFW, CCCON, SLOC, SLOCFB, AG, CCSE, TCFT, TU	Dams and Surface Water Diversions	1, 3, 4	1A	10	TBD	TBD	TBD	TBD	TBD	TBD
AG-SCCC S-5.1	Develop and implement flood control maintenance program	ACOE, NMFS, NRCS, SLOC, SLOCFB, AG, USGS, CDFW, CCSE, TCFT, TU	Flood Control Maintenance	1, 4	1B	100	0	0	0	0	0	0
AG-SCCC S-6.1	Conduct groundwater extraction analysis and assessment (or review and	NMFS, USFS, USGS, CDFW, SLOC, SLOCFB,	Groundwater Extraction	1, 4	1B	5	91850	0	0	0	0	91850

Action #	Recovery Action Description	Potential Collaborators	Threat Source	Listing Factors (1 - 5)	Action Rank (1A, 1B, 2A, 2B, 3A, 3B)	Task Duration	Fiscal Year Costs (\$K)						
							FY 1-5	FY 6-10	FY 11-15	FY 16-20	FY 21-25	FY 1-100	
	update)	AG, CCSE, TCFT, TU											
AG-SCCC S-6.2	Develop and implement a groundwater monitoring and management program (or review and update)	NMFS, USFS, USGS, CDFW, SLOC, SLOCFB, Ag, CCSE, TCFT	Groundwater Extraction	1, 4	1B	10	254350	39775	0	0	0	0	294125
AG-SCCC S-7.1	Develop and implement plan to restore natural channel features	NRCS, FEMA, NMFS, CDFW SLOC, SLOCFB, AG, CCRDC, CSLRCD, CCSE, TCFT, TU	Levees and Channelization	1, 4	1B	100	0	0	0	0	0	0	0
AG-SCCC S-7.2	Develop and implement plan to vegetate levees and eliminate or minimize herbicide use near levees	NRCS, FEMA, NMFS, CDFW SLOC, SLOCFB, AG, CCRDC, CSLRCD, CCSE, TCFT, TU	Levees and Channelization	1, 4	1B	5	1052194 0	0	0	0	0	0	105219 40
AG-SC3S-7.2	Develop and implement stream bank and riparian corridor restoration plan	NRCS, FEMA, NMFS, CDFW SLOC, SLOCFB, AG, CCRDC, CSLRCD, CCSE, TCFT, TU	Levees and Channelization	1, 4	1B	100	0	0	0	0	0	0	0
AG-SCCC S-9.1	Develop and implement a watershed-wide plan to assess the impacts of non-native species and develop control measures	USFWS, USFS, NMFS, CDFW, CDPR, SLOCFB, AG, CNPS, CCSE, TCFT, TU	Non-Native Species	1, 3, 4	2B	100	0	0	0	0	0	0	0
AG-SCCC	Develop and implement a non-native species monitoring program	USFWS, USFS, NMFS, CDFW,	Non-Native Species	1, 3, 4	2B	20	76140	76140	76140	76140	0	0	304560

South-Central California Coast Steelhead Recovery Plan

September 2013

Action #	Recovery Action Description	Potential Collaborators	Threat Source	Listing Factors (1 - 5)	Action Rank (1A, 1B, 2A, 2B, 3A, 3B)	Task Duration	Fiscal Year Costs (\$K)						
							FY 1-5	FY 6-10	FY 11-15	FY 16-20	FY 21-25	FY 1-100	
S-9.2		CDPR, SLOCFB, AG, CNPS, CCSE, TCFT, TU											
AG-SCCC S-9.3	Develop and implement a public educational program on non-native species impacts	USFWS, USFS, NMFS, CDFW, CDPR SLOCFB,, AG, CNPS, CCSE, TCFT, TU	Non-Native Species	1, 3, 4	2B	20	0	0	0	0	0	0	0
AG-SCCC S-10.1	Review and modify development and management plans for recreational areas and national forests (e.g., Pismo Dunes Natural Preserve Management Plan)	USFWS, NMFS, AG, CDFW, CDPR, SLOCFB, CNPS, CCSE, TCFT, TU	Recreational Facilities	1, 2, 3, 4, 5	2B	20	76140	76140	76140	76140	0	304560	
AG-SCCC S-10.2	Develop and implement a public educational program on watershed processes	USFWS, NMFS, AG, CDFW, CDPR, SLOCFB, CNPS, CCSE, TCFT, TU	Recreational Facilities	1, 2, 3, 4, 5	2B	20	0	0	0	0	0	0	
AG-SCCC S-11.1	Manage roadways and adjacent riparian corridor and restore abandoned roadways	USDOT, NMFS, CDFW, CDOT, SLOC, SLOCFB, CDPR, AG, CDFW, CCSE, TCFT, TU	Roads	1, 4	1B	20	32260	32260	32260	32260	0	129040	
AG-SCCC S-11.2	Retrofit storm drains to filter runoff from roadways	USDOT, NMFS, CDFW, CDOT, SLOC, SLOCFB, CDPR, AG, CDFW, CCSE, TCFT, TU	Roads	1, 4	1B	20	0	0	0	0	0	0	
AG-SCCC S-11.3	Develop and implement plan to remove or reduce approach-fill for railroad lines and roads	USDOT, NMFS, CDFW, CDOT, SLOC, SLOCFB, CDPR, AG, CDFW, CCSE,	Roads	1,4	1B	5	6097000	0	0	0	0	6097000	

Action #	Recovery Action Description	Potential Collaborators	Threat Source	Listing Factors (1 - 5)	Action Rank (1A, 1B, 2A, 2B, 3A, 3B)	Task Duration	Fiscal Year Costs (\$K)						
							FY 1-5	FY 6-10	FY 11-15	FY 16-20	FY 21-25	FY 1-100	
		TCFT, TU											
AG-SCCC S-12.1	Develop and implement an estuary restoration and management plan	USFWS, NMFS, CDOT, SLOC, SLOCFB, AG, CDFW, CDFWCCSE, TCFT, TU	Upslope/Upstream Activities	1, 2, 3, 4, 5	1A	5	62400	0	0	0	0	0	62400
AG-SCCC S-12.2	Review and modify applicable County and/or City Local Coastal Plans	RWQCB, SWRCB, SLOC, SLOCFB, AG, NMFS, CDFW, CCSE, TCFT, TU	Upslope/Upstream Activities	1, 2, 3, 4, 5	2B	5	62400	0	0	0	0	0	62400
AG-SCCC S-13.1	Develop, adopt, and implement urban land-use planning policies and standards	CCCOM, SLOC, SLOCFB, NMFS, CDFW, AG, CCSE, TCFT, TU	Urban Development	1, 4	2B	20	0	0	0	0	0	0	0
AG-SCCC S-13.2	Retrofit storm drains in developed areas Add an additional recovery action:	CCCOM, SLOC, SLOCFB, NMFS, CDFW, AG, CCSE, TCFT, TU	Urban Development	1, 4	2B	5	398000	0	0	0	0	0	398000
AG-SCCC S-13.2	Develop and implement riparian restoration plan to replace artificial bank stabilization structures	CCCOM, SLOC, SLOCFB, NMFS, CDFW, AG, CCSE, TCFT, TU	Urban Development	1, 4	2B	20	0	0	0	0	0	0	0
AG-SCCC S-14.1	Review California Regional Water Quality Control Board Watershed Plans and modify applicable Stormwater Permits	RWQCB, SWRCB, SLOC, SLOCFB, AG, NMFS, CDFW, CCSE, TCFT, TU	Urban Effluents	1, 4	2B	20	0	0	0	0	0	0	0

Action #	Recovery Action Description	Potential Collaborators	Threat Source	Listing Factors (1 - 5)	Action Rank (1A, 1B, 2A, 2B, 3A, 3B)	Task Duration	Fiscal Year Costs (\$K)					
							FY 1-5	FY 6-10	FY 11-15	FY 16-20	FY 21-25	FY 1-100
AG-SCCC S-14.2	Review, assess and modify if necessary all NPDES wastewater discharge permits (e.g., South San Luis Obispo Sanitation District Wastewater Treatment Facility and Cypress Ridge Wastewater Treatment Facility)	RWQCB, SWRCB, SLOC, SLOCFB, AG, NMFS, CDFW, CCSE, TCFT, TU	Urban Effluents	1, 4	2B	100	0	0	0	0	0	0
AG-SCCC S-15.1	Develop and implement an integrated wildland fire and hazardous fuels management plan	CDF&FP, USFS, USFWS, SLOC, SLOCFB, NMFS, CDFW, LPFW, CCSE, TCFT, TU	Wildfires	1, 4	2B	20	0	0	0	0	0	0

13. South-Central California Coast Steelhead Research, Monitoring and Adaptive Management

"The analytic tools to evaluate species health have been greatly developed in recent years. The emergence of extinction theory from population genetics and ecology, the combination of demography and genetics in population viability analysis and the extension of risk analyses into the realm of biological conservation promises to lead us to wiser allocations of effort in the future."

Science and the Endangered Species Act, National Research Council, 1995

13.1 INTRODUCTION

Recovery of SCCCS DPS will require a more thorough understanding of the distinctive biology of steelhead within the SCCCS Recovery Planning Area. Additionally, it is important to identify a program for monitoring the status of individual populations and the DPS as a whole, and a plan for tracking and adjusting the recovery actions and recovery strategy over an extended period to optimize the effectiveness of the recovery effort. These research and monitoring activities should run in parallel with the recovery actions identified in Chapters 8 through 12, which in some cases are dependent upon increasing the number of returning fish. The following sections outline the basic elements of a research, monitoring, and

adaptive. management program, and identify high priority research and monitoring actions

13.1.1 South-Central California Steelhead Research

In 2002, NMFS convened a team of scientific specialists, the TRT, to survey existing scientific information on steelhead ecology, and formulate a biological framework for a recovery plan for the SCCCS DPS (Boughton *et al.* 2007b, 2006, Boughton and Goslin 2006, Boughton *et al.* 2005, Boughton and Fish 2003).

The current state of knowledge of steelhead ecology is largely descriptive and qualitative. This led to uncertainties in the viability framework, including developing quantitative goals for distribution and abundance of

steelhead and general strategies to achieve these goals. In general, the TRT approached uncertainty about recovery goals with a risk-averse, or precautionary, stance, consistent with accepted practices in conservation biology (McElhany *et al.* 2000). The TRT also recognized key uncertainties involved in recovery planning arose from the qualitative nature of the current understanding, and could be improved by a carefully conceived and planned program of scientific research and monitoring. The benefits of pursuing such a program are a more effective and more-cost efficient recovery effort for steelhead.

Recovery of the SCCCS DPS will depend upon a quantitative framework addressing annual run size, along with year-to-year variability over the long term; and the quantitative response to specific recovery actions. These are related to the two overarching questions of steelhead recovery in this region:

- ❑ How do we improve the distribution, abundance, and resilience of steelhead trout populations; and
- ❑ How much do we need to improve these biological characteristics for steelhead to be considered viable and eligible for down-listing and/or delisting?

The following sub-sections focus on the viability criteria developed by the TRT, and a series of related research questions grouped into three areas: enhancing anadromy, clarifying the population structure of *O. mykiss*, and planning for climate change.

13.2 VIABILITY CRITERIA

The viability criteria addresses two levels of biological organization, populations within the Distinct Population Segment (*i.e.*, only the anadromous form), and the more encompassing Evolutionarily Significant Unit (ESU), which includes all life history forms. The *O. mykiss*

ESUs in this Recovery Planning Area are composed of both anadromous and non-anadromous fish, but only the non-anadromous form is on the threatened species list, under the DPS provision of the ESA. One of the principal uncertainties is the complicated relationship between the anadromous and non-anadromous (or freshwater-resident) forms of the species. Following convention, the term “steelhead” is used for the anadromous fish, “rainbow trout” for non-anadromous fish, and “*O. mykiss*” when referring to both or either. The goal of the Recovery Plan is to ensure the continued persistence of steelhead in the region over the long term (Boughton *et al.* 2007b), but it is likely that rainbow trout have some role in securing this future, and thus the viability criteria have provisions for both forms of the species.

13.2.1 Population-Level Criteria

The TRT considered *O. mykiss* in the SCCS Recovery Planning Area to be grouped into demographically independent populations. Generally, each discrete coastal watershed in the region was assumed (based on the species high fidelity to its natal streams) to have historically supported (at least) one demographically independent population of *O. mykiss* (See Appendix A for the definition of an independent population.) If migratory steelhead frequently move from one watershed to another, the one-watershed-one-population assumption may have some important exceptions (*e.g.*, in the small watersheds within the Big Sur Coast and San Luis Obispo Terrace BPGs). Interactions between populations from geographically proximate watersheds could have significant implications for recovery planning, including the determining the annual run-size in individual watersheds necessary to constitute a viable population. As noted below several watersheds may support a metapopulation that could be considered as a single viable population for the purposes of meeting the DPS recovery criteria.

The TRT proposed population-level viability criteria for determining whether a

demographically-independent population of *O. mykiss* should be considered viable for the purpose of steelhead recovery. The TRT identified two choices for meeting the viability criteria. The first was to meet a set of criteria: an independent population must exhibit a mean annual run size of at least 4,150 steelhead, including during periods of poor ocean conditions (such as occurred from the late 1970s through early 1990s). Additionally, the spawner densities need to meet a minimum density threshold (fish per kilometer of stream channel at some scale), a quantitative criterion yet to be determined. The second choice was to meet a performance-based criterion, demonstrating extinction risk is less than 5% over 100 years. This criterion would use commonly accepted quantitative methods from conservation biology, demographic data from the population in question.

Extinction risk is very sensitive to both annual run size and year-to-year variability. Due to this sensitivity the performance-based criteria cannot be applied in a meaningful way until run sizes have been monitored for a decade or more, allowing this key quantity to be estimated with reasonable accuracy. In the interim, use of the prescriptive criteria ensures year-to-year variability in run size, whatever its probable magnitude, is unlikely to pose a significant risk to the species. If year-to-year variability turns out to be relatively modest, a mean run size less than 4,150 steelhead would perhaps be sufficient to ensure a low extinction risk. Including the performance-based viability criteria option, provides a mechanism for refining the viability criteria as more is learned over time.

Extinction risk for individual steelhead populations may also be sensitive to the influence of rainbow trout, particularly if the trout tend to stabilize or augment anadromous runs by regularly producing anadromous progeny. This phenomenon is referred to as “life history crossovers,” but it is not yet known whether such crossovers occur frequently enough to stabilize steelhead runs. This is

another key uncertainty that, if resolved, might allow the run-size criterion of 4,150 spawners per year to be adjusted. In this case, the adjustment would be that some fraction of the 4,150 spawners within a watershed or metapopulation exhibit the anadromous life history, rather than 100%. Additionally, data on the magnitude of natural fluctuations in anadromous run sizes in individual watersheds may identify a smaller mean run size is sufficient for viability in some basins (Williams *et al.* 2011). Until such research is undertaken and revisions made to the viability criteria, the numeric criterion for independent population is set at 4,150 adult spawners per year. This criteria will be reviewed during NMFSs 5-year review of the Recovery Plan, and potentially during the Southwest Fisheries Science Center’s 5-year status review update for Pacific salmon and steelhead listed under the ESA.

In the absence of specific information about the role of life history crossovers, the TRT took a precautionary approach (*i.e.*, it was assumed there was not any beneficial effect of crossovers). This meant that the 4,150 spawners per year are required to be considered viable viability are composed entirely of the anadromous form of *O. mykiss*, rather than a mixture of rainbow and steelhead. Nonetheless, the TRT also believed the criteria should cover the possibility that the beneficial effects of crossovers not only exists, but is necessary for viability of the listed species. This led to adoption of additional criteria specifying the anadromous and freshwater resident life history types should both be expressed in populations targeted in this recovery plan for them to be considered viable.

As noted, if rainbow trout progeny crossover does in fact have a beneficial effect on steelhead runs - and its magnitude can be quantified - such knowledge could be used to revise the criteria for anadromous fraction criteria, or it could be incorporated into a performance-based assessment of risk, possibly resulting in different run size and anadromous fraction criteria.

13.2.2 ESU/DPS-Level Criteria

The TRT outlined a set of ESU/DPS-level criteria, which, if met, would indicate that a steelhead Distinct Population Segment has been successfully recovered. Satisfying the ESU/DPS-level criteria requires a set of *O. mykiss* populations in which:

- ❑ Each population satisfies the population-level criteria described above,
- ❑ The set of populations as a whole satisfies requirements for ecological representation and redundancy, and
- ❑ The set of populations as a whole exhibit all three life history types (fluvial-anadromous, lagoon - anadromous, freshwater resident)

The criteria for representation and redundancy have two purposes:

1. to protect the genetic and ecological diversity that ensures the long-term viability of the species under changing conditions, the set of populations should represent the entire range of ecological and genetic conditions originally present in the ESU/DPS, and
2. to protect against catastrophic loss of entire populations due to disease, forest fires, drought, *etc.*, the set of populations should exhibit redundancy with respect to the range of ecological and genetic conditions originally present in the ESU. This ensures that if, for example, entire populations are lost from a particular ecotype, there will be at least one other population in that ecotype that survives, and can serve as a reservoir of individuals retaining the genetic and phenotypic adaptations necessary for inhabiting that ecotype. Ultimately, such

individuals would be necessary for recolonizing the watersheds.

The TRT developed criteria for representation and redundancy by grouping the region's populations of *O. mykiss* into biogeographic groups, and specifying a minimum level of redundancy (number of viable populations) within each group. In addition, the TRT recommended that the core populations should inhabit watersheds (with drought-resistant refugia habitat) that are separated from one another by at least 42 miles (if possible), and should exhibit the three previously described life history types.

The biogeographic groups were delineated on the basis of geographic proximity, broadly similar climate, and aspects of physiography that are relevant to the fish (see Table 5 and Figure 5 in Boughton *et al.* 2007b). Summer air temperatures, which strongly influence whether summer stream temperatures are cool enough for the fish, were a key consideration. The most important split was between coastal groups of populations, in which cool mesoclimates are maintained by proximity to the ocean, and interior groups of populations, where cool mesoclimates are primarily confined to mountain ranges, and are maintained by the temperature lapse rate (*i.e.*, the reduction in temperature with increased elevation), moist (transpiration), riparian shading, or by a coastal lagoon (via proximity to the ocean heat sink). As noted in Chapter 2, sparsely shaded higher elevation habitats can also produce higher water temperature conditions; conversely, lower, shaded habitats can produce cooler conditions.

The criteria for redundancy within each biogeographic group were based on an assessment of catastrophic risks posed by wildfires and debris flows. However, the assessment was based on historical pattern and did not include considerations of climate change, which could have a large impact on the region as discussed in Chapter 5, South-Central California Steelhead and Climate Change.

The TRT also considered the catastrophic risk posed by drought, but could not incorporate it into the criteria due to insufficient information. The broad spatial extent of the typical drought in the region indicated redundancy was not a suitable strategy for protecting the species from the impacts of drought conditions. Watersheds having potential as drought refugia—stream systems that maintain suitable summer baseflows and water temperatures during severe multi-year droughts – should be identified and protected.

The broad-scale climatic factors that control the distribution of *O. mykiss* in the region appear to be summer air temperatures, annual precipitation, and the severity of winter storms. Winter storms determine the power of high flow events that organize the distribution and extent of in-stream steelhead habitat. All of these factors are likely to undergo a long-term shift as part of CO₂-induced climate change. In addition, the region's frequent wildfires strongly influence the sediment budgets of streams, and thus the distribution of steelhead habitat. The overall wildfire regime is also likely to undergo a permanent shift in response to climate change. The magnitudes of these shifts, and the magnitude of their direct and interaction effects on stream habitat, are not yet clear. A key uncertainty is how to plan for climate change both at the level of the ESU and individual stream watersheds.

13.3 RESEARCH FOCUS: ANADROMY, POPULATION STRUCTURE, AND MONITORING STEELHEAD RECOVERY

Steelhead habitats in the SCCCS Recovery Planning Area maintain a stochastic, dynamic equilibrium. This equilibrium involves dramatic processes such as floods and forest fires that disrupt habitat in the short term but ensure its continued existence over the long term by providing essential habitat features such as instream structure and spawning gravel. Other

processes that influence the productivity of freshwater steelhead habitat, such as the severity of warm air temperatures during the dry season or the pattern of high-flow events during the wet season, may affect reproductive success by altering habitat suitability. These ecological constraints are generally understood at a qualitative level, but this level of knowledge is, in some cases, too vague to provide specific guidance for setting goals and choosing specific recovery actions. The research program supporting steelhead recovery in this region should focus on quantitative studies that: 1) identify ecological factors promoting both life-history types of anadromy; 2) clarify key aspects of population structure; and 3) monitor progress toward recovery. Many of these research activities could be carried out at the life-cycle monitoring stations described in the California Coastal Salmonid Population Monitoring Program (Adams *et al.* 2011).

13.3.1 Identify Ecological Factors that Promote Anadromy

The primary focus of this Recovery Plan - to recover and secure the anadromous form of *O. mykiss* - involves restoring ecological conditions that specifically promote the population growth and abundance of the anadromous form.

While it is necessary to have migration corridors for steelhead to reach a spawning area, this does not necessarily imply anadromous forms will out-compete the freshwater residents that spawn in the same area. At present it is not clear what ecological conditions specifically promote the sea-going form over the resident form though there are some important clues. These clues present a prime opportunity for research that would lead to more effective recovery actions.

Anadromous females exhibit a large fecundity advantage over their resident counterparts. As shown in Figure 13-1, an adult female's egg production increases exponentially with body length, and adult *O. mykiss* are generally able to

attain much larger sizes in the ocean than in freshwater.

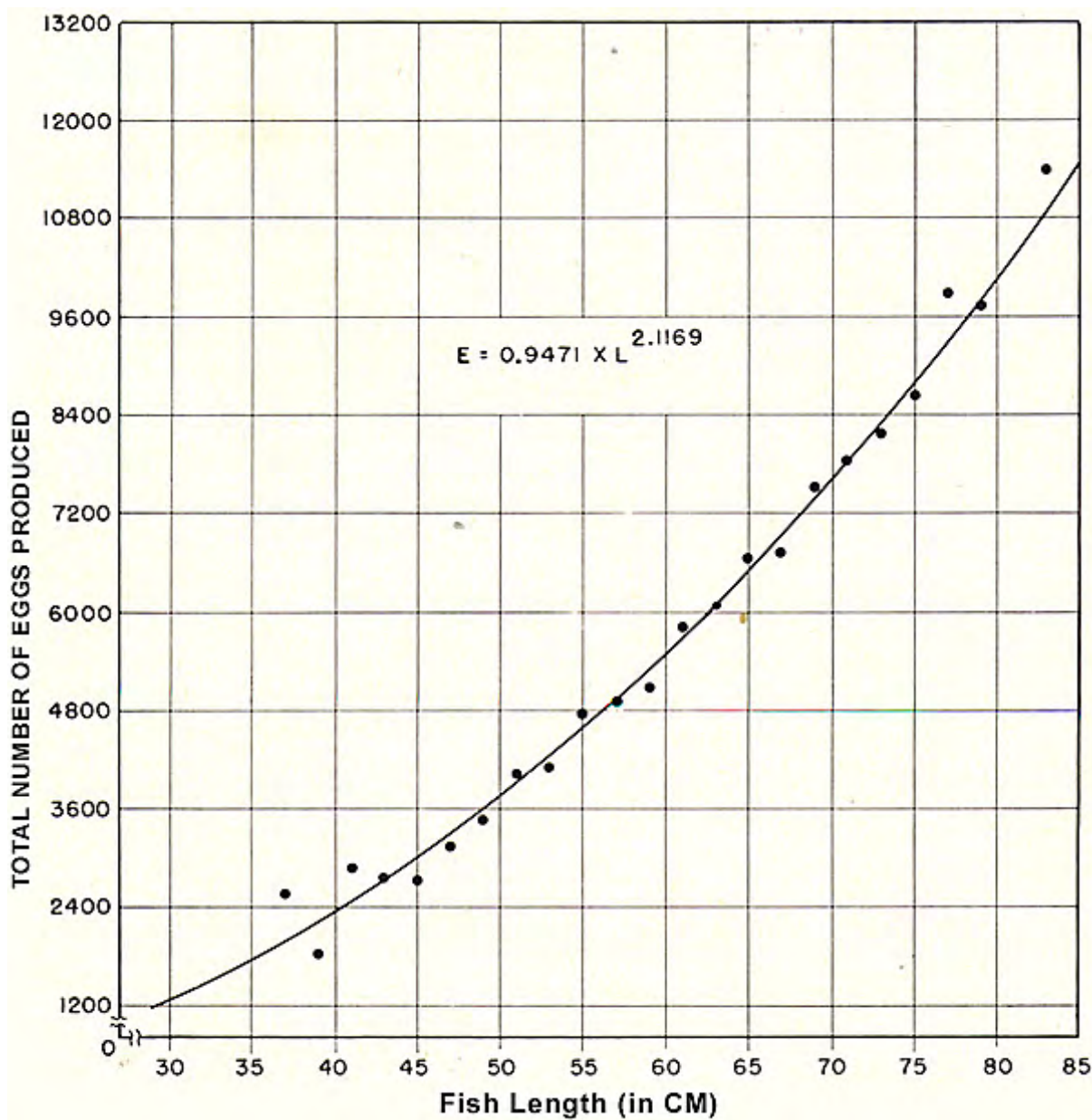


Figure 13-1. Fecundity as a function of body size for female steelhead sampled from Scott Creek in Santa Cruz County. Reproduced from Shapovalov and Taft (1954).

A typical female rainbow trout might attain a length of 35 cm, enabling her to produce 1800 eggs annually, whereas a medium sized steelhead female at 60 cm could produce over 3.5 times that number. This factor alone gives

the sea-going form a distinct advantage and, all else being equal (and assuming the two forms do not interbreed to a significant degree), over time the sea-going form should dominate any stream system with migration connectivity to

the ocean. The resident forms would become confined to streams lack migration connectivity to the Pacific Ocean. This pattern has been observed, for example, in the Deschutes River in Oregon (Zimmerman and Reeves 2000).

In South-Central California, three ecological factors could potentially counteract this size advantage so the resident form is sometimes favored in anadromous waters. First, the migration corridor between the ocean and freshwater habitat is often unreliable. Second, mortality may sometimes be much higher in the ocean than in freshwater, counteracting the potential size advantage of sea-going fish. Third, juveniles of the freshwater form may survive better or compete better in freshwater than juveniles of the sea-going form, which could also counteract the natural size/fecundity advantage of the sea-going form. Of these three possibilities, the first two are supported by various lines of evidence, and the third has some suggestive evidence. The need is to move beyond existing evidence to a quantitative understanding of ecological mechanism, so that specific recovery strategies can be linked to desired outcomes.

13.3.2 Reliability of Migration Corridors

Question: What is the relationship between reliability of migration corridors, and anadromous fraction?

Discussion: Migration corridors in this region, particularly in watersheds with deep interior populations, are clearly unreliable under current conditions. It is not clear how reliable they must be for the anadromous form to persist over the long term, nor how to best characterize reliability.

Recommendation: The relationship between flow patterns in managed rivers, the reliability of migration opportunities, and the long term persistence of steelhead runs is likely watershed specific, but could be characterized through the establishment of a long-term monitoring effort

that tracks abundance and timing of steelhead runs, and the timing of smolt runs, in specific watersheds of interest. This would provide a framework to inform management actions, for managed flow regimes, to maximize the protection and conservation of the species during critical migration and rearing periods.. However, answers would probably emerge only over the long term, and numerous confounding factors would also need to be taken into account by the monitoring framework.

13.3.3 Steelhead-Promoting Nursery Habitats

Question: What nursery habitats promote rapid growth rates of juveniles (and therefore larger size) at the time smolts emigrate to the ocean?

Discussion: Marine survival varies among salmonids, ranging from 25% to below 1% (Welch *et al.* 2009, Logerwell *et al.* 2003, Peterson and Schwing, 2003, Ward 2000, Ward *et al.* 1989). Improving the marine survival rate of steelhead would be beyond the scope of most management strategies, since steelhead are rarely fished and other sources of ocean mortality are largely uncontrollable. However, mortality rates of many marine fishes are strongly size-dependent. Consistent with this general pattern, young steelhead migrating to the sea tend to survive much better if they have a larger size at ocean entry (Hayes, *et al.* 2008, Bond, 2006, Ward *et al.* 1989). Growth opportunities in freshwater may significantly influence subsequent marine survival.

Figure 13-2, indicates that an outgoing smolt with a fork length of 14 cm has about a 3% chance of surviving to spawn, but a 16.5 cm smolt's chances are at least 3.5 times better (c. 10%), and a 22 cm smolt's chances are an order of magnitude better (37%). The mortality effects of size at ocean entry can be of the same order as the fecundity advantages of migrating to the ocean in the first place.

A similar relationship between survival and size at ocean entry was observed by Bond (2006) and Hayes *et al.* (2008) in Scott Creek in Santa Cruz County, which is close to the northern boundary of the SCCCS DPS. Size at ocean entry appears to be at least as important as final spawning size in modulating the relative abundances of the freshwater and ocean-going forms of *O. mykiss*.¹

¹ Its importance can vary over time, however. Ward (2000) observed that after 1989, marine survival drastically declined in the Keogh River population, and the relationship disappeared between marine survival and size at ocean entry. This was attributed to a change in ocean conditions, and indicates that the survival advantage of being a large smolt varies over time.

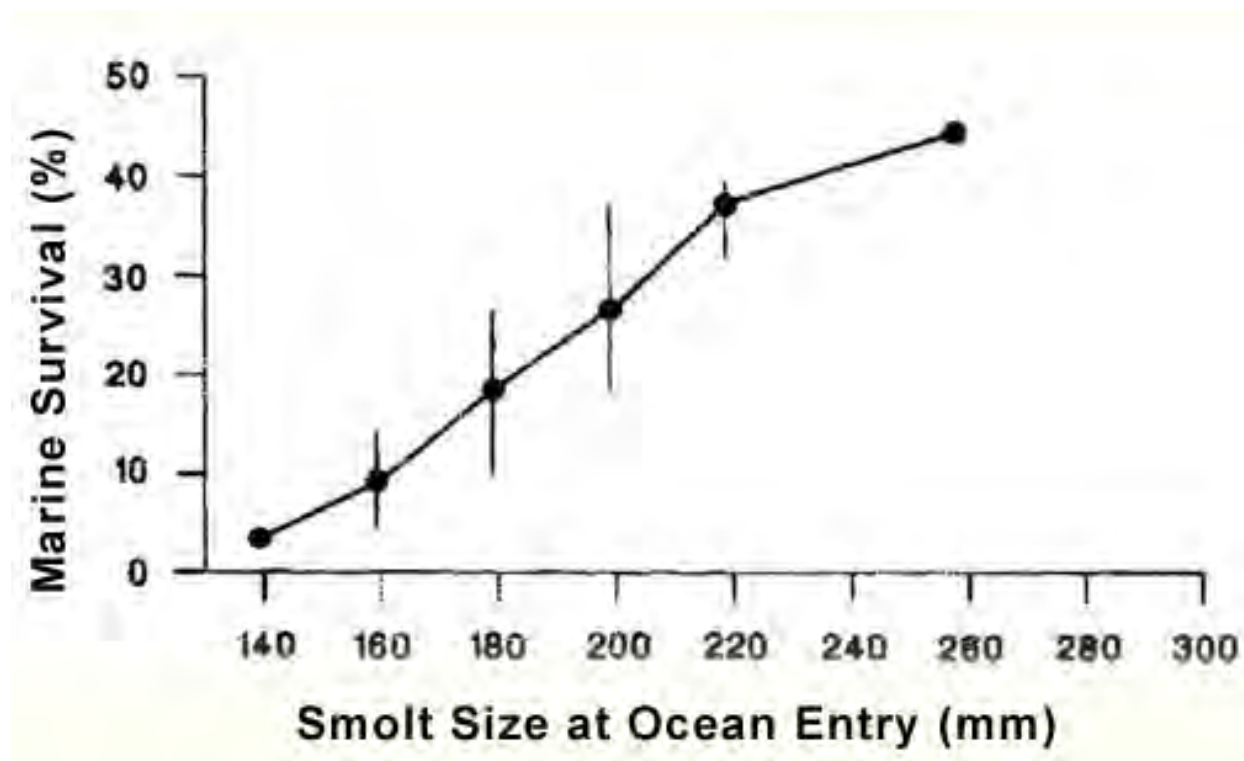


Figure 13-2. Marine survival of steelhead as a function of body size at ocean entry, in the Keogh River steelhead population described by Ward *et al.* (1989). Figure depicts the average survival to spawning of smolts emigrating in years 1977 - 1982.

High quality steelhead nursery habitats might develop where cool-water habitats receive large terrestrial inputs of food items. Terrestrial insects often fall in the water (Harvey *et al.* 2002, Douglas *et al.* 1994), and can provide a significant component of the diet of young steelhead (Rundio 2009, Rundio and Lindley, 2008). The study by Rundio and Lindley (2008) in the Big Sur area found terrestrial insects were sporadic in the diet of *O. mykiss*, but each item had large mass and was highly nutritious for the fish. Habitats with more frequent inputs of terrestrial insects would afford larger growth opportunities.

Additionally, some habitats might produce rapid growth if there is a mechanism to keep juvenile densities low, so that individuals have expanded feeding opportunities. For example, it

might be the case that intermittent streams provide expanded feeding opportunities during the wet season, because their seasonal low flows prevents the establishment of a large permanent population of resident rainbow trout.

Finally, this suggests recovery prospects for steelhead runs could be significantly improved by identifying, restoring, and protecting freshwater habitats that produce large smolts, as part of the overall recovery strategy. These areas would qualify as steelhead “nursery habitats,” defined as juvenile habitats that produce adult recruits out of proportion to their spatial extent relative to other habitats (Beck *et al.* 2001).

Recommendation: Identification and restoration of steelhead nursery habitats is a prime research opportunity with large potential for enhancing

steelhead recovery efforts. Nursery habitats would likely be estuarine or freshwater habitats (including some small on-channel impoundments and/or areas with augmented summer flow) supporting rapid growth of young fish during the first or possibly second year of life, since large body size of migrants at ocean entry substantially improves their subsequent survival in the ocean (Moore 1980, Smith and Li 1983, Smith 1982, Casagrande 2010). The simplest type of study to identify such habitats would be to use mark-recapture techniques to track growth and survival of juveniles as a function of habitat use. A more complete study would also track the consequences for marine survival.

13.3.4 Comparative Evaluation of Seasonal Lagoons

Question: What role do seasonal lagoons play in the life history of steelhead, in particular, to what extent are seasonal lagoons used as nursery areas and promote growth of juveniles prior to emigration to the ocean? What specific ecological factors contribute to lagoon suitability for steelhead rearing (survival, growth)? What ecological factors contribute to the persistence of those lagoon features?

Discussion: One type of steelhead nursery habitat is the freshwater lagoons that form in the estuaries of many stream systems during the dry season. In some of these seasonal lagoons, juvenile steelhead can grow very quickly and enter the ocean at larger sizes, where they survive relatively well and contribute disproportionately to returning runs of spawners (Bond, 2006). Smith (1990), however, has observed that some lagoons can be quite vulnerable to rapid degradation in quality, and others may never be suitable, due to local environmental factors that can produce anoxic conditions or poor feeding opportunities. The existing information on the role of lagoons mostly comes from Santa Cruz County, and is focused only on a few systems. As described

above, this work suggests that lagoons can comprise steelhead nursery habitat, but can also be vulnerable to various natural and anthropogenic disturbances (Smith, 1990). There is a need to determine which lagoons have the potential to play a positive role in anadromy-targeted recovery efforts.

Seasonal lagoons are a specific kind of estuary and in general, estuaries are highly dynamic interfaces between two other much larger ecosystems: freshwater stream networks on the terrestrial side, and the ocean ecosystem on the marine side. This accounts for estuaries' dynamism, complexity, and sensitivity to external influences, but also for much of their productivity (Hofmann, 2000; Jay *et al.* 2000). Although there appears to be a general unity in function of many of the small estuaries in the region (due to the general similarity of climate, terrestrial watershed conditions, and the raised coast), there is also significant variation due to small differences watershed condition or coastal wind and current patterns *etc.* which can, translate into large differences in the suitability of lagoons as steelhead nursery habitat (Rich and Keller 2011).

Recommendation: Comparative studies on the environmental controls for productivity and reliability of lagoon habitat (including how to restore it if necessary) would aid in identifying estuaries currently capable of serving as reliable steelhead nursery habitat and estuaries which could be restored to support these habitats in the future. Such studies should focus on factors enabling rapid growth of juvenile steelhead, identification of limiting factors and restoration potential, and factors conferring resiliency against catastrophic failure of habitat quality (anoxia, premature breaching, *etc.*).

13.3.5 Potential Nursery Role of Mainstem Habitats

Question: What role do mainstem habitats play in the life history of steelhead, and in particular, to what extent are they used as nursery areas

and promote the growth of juveniles prior to emigration to the ocean as smolts? What specific ecological factors contribute to mainstem quality (survival, growth) for steelhead rearing? What ecological factors contribute to mainstem reliability?

Discussion: There may be other freshwater habitats that support high survival and robust growth of juveniles, and so constitute nursery habitat specifically for the anadromous form of the species. Low-gradient mainstem habitats, such as the mainstems of the Pajaro and Salinas Rivers may also have once supported rapid growth of juveniles, particularly if reaches received enough sunlight to support primary productivity and where artesian flows or other groundwater inputs kept water sufficiently cool in the summer (C. Swift, personal communication). Most mainstem habitats have now been highly altered by agricultural clearing, high rates of sediment input, and groundwater pumping, so an effort to determine their potential to contribute to steelhead recovery would require a focused effort. However, lower mainstems with sandy substrates, such as the Pajaro and Salinas Rivers, with naturally low summer flows, and seasonally hydrologically disconnected from upstream spawning and rearing habitat, may have provided limited over-summer rearing opportunities prior to major watershed development (See Snyder 1913).

Recommendation: The potential nursery role of mainstem habitats is much more speculative than the nursery role of lagoons because mainstem habitats were degraded prior to most modern fishery assessments. Initial assessment of the potential nursery role could take the form of 1) empirical study of mainstem habitat use by juvenile steelhead, at broad and fine scales; and 2) water-temperature modeling that accounts for effects of climate, insolation, food availability and groundwater interaction on mainstem water temperatures, especially during the summer. The empirical work would be most useful if it applied mark-recapture techniques to assess

growth and survival as a function of habitat use, and in managed rivers, as a function of the flow regime.

13.3.6 Potential Positive Roles of Intermittent Creeks

Question: Do intermittent creeks (*i.e.*, those in which some reaches only flow seasonally), serving as steelhead nursery habitat, positively influence the anadromous fraction of *O. mykiss* populations, or otherwise enhance viability of the anadromous form of the species?

Discussion: Juvenile *O. mykiss* are common in intermittent creeks (Boughton *et al.* 2009), but it is unclear whether these only function as sink habitat (a net drain on productivity) or play a more positive role in population viability. Boughton *et al.* (2009) observed during the early summer in a moderately wet year, densities of young-of-the-year *O. mykiss* were nearly identical in the perennial and intermittent creeks of the Arroyo Seco watershed in Monterey County. Much of the intermittent creeks dried up and killed juveniles later in the summer, and indeed such mortality has been observed in the region for many years (Shapovalov, 1944), although it is also common to find scattered residual pools or reaches packed with fish in late summer. For example, Spina *et al.* (2005) observed fish in San Luis Obispo creek moving into sections of the stream network retaining perennial flow as other streams dried out over the summer months. The important issue for recovery purposes is identifying the potential positive, rather than negative, roles of intermittent creeks in sustaining the viability of steelhead populations.

The most obvious positive role is that intermittent creeks provide migration corridors to perennial creeks during the wet season. Perennial reaches often occur in low-order streams upstream of intermittent sections, so the corridor role increases the amount of accessible perennial habitat, and the potential size of the steelhead population.

Boughton *et al.* (2009) found most spawning habitat in the Arroyo Seco system tended to occur in intermittent streams, and argued that hydrologic and geomorphic processes would tend to produce such a pattern in general. This suggests a second positive function of intermittent streams—significantly expanding the amount of spawning habitat beyond what is available in perennial streams—but it also suggests a need for an additional migratory corridor function. In this case, the corridor function is for young-of-the-year to emigrate to perennial reaches before the summer dry season traps and kills them.

It is possible that intermittent streams enable a high-risk, high-reward strategy on the part of young steelhead. Many individuals may be killed during the summer drying season, but those surviving in residual pools may benefit from enhanced growth. One mechanism for enhanced growth may be cannibalism of trapped cohorts. However, the high food demands and small portion that actually result in growth may require that most of the fish would be consumed. Another mechanism for rapid growth may be rapid recolonization of the dried stream channels as flows become re-established with cooler, wet weather in the fall.² Such fish would find few competitors, and perhaps even an enhanced opportunity to feed on eggs and fry of the following winter's spawners (Ebersole *et al.* 2006). In this manner, intermittent creeks could serve as steelhead nursery habitat

In wet years, the seasonal drying may be substantially reduced, increasing summer survival and allowing large pulses of juveniles to be recruited to the subpopulation of adult steelhead in the ocean. Under some scenarios,

² Fall rains can re-establish flows, but flows may also be re-established by cooler fall weather, which presumably lowers transpiration demands of riparian vegetation, leaving more groundwater to maintain base flows in stream channels.

such as a highly plastic life history strategy (see next section), it is possible such pulses would be the primary mode of production for anadromous individuals, and sustain the anadromous form of the species over the long term.

Recommendation: Intermittent creeks comprise a large proportion of freshwater *O. mykiss* habitat in the region. Despite an obvious negative role in the species ecology, they may have important positive roles as well. These potentially positive roles have the status of hypotheses with general implications for recovery strategies and viability targets, and should be tested.

13.3.7 Spawner Density as an Indicator of Viability

Question: What spawner density (at what spatial and temporal scale) is sufficient to indicate a viable population of steelhead?

Discussion: Answering this question requires one or more robust anadromous populations be carefully characterized. The answer is more useful in the long-term, as an indicator of progress toward recovery, than it is in the short term. The most useful data would be a time-series of observations of spawner density over many years.

Recommendation: Monitor a select number of Core (and potentially non-Core populations) to determine the numbers of spawners using both mainstem and tributary spawning habitats.

13.3.8 Clarify Population Structure

Discussion: Population structure is shaped by the ecological and biological factors that cause fish to naturally group into functional units known as independent populations. Independent populations are defined as “a collection of one or more local breeding units whose population dynamics or extinction risk over a 100-year time period is not substantially

altered by exchanges of individuals with other populations” (McElhany *et al.* 2000). These groups may in some cases be as small as those occurring in individual tributaries, or groups of tributaries within a single watershed (*e.g.*, Arroyo Seco within the Salinas River watershed, upstream tributaries with the Carmel River watershed).

If groups of fish regularly exchange individuals, they are members of the same population, whereas if exchange is rare or does not significantly affect population dynamics, they are members of separate populations. This definition of “separateness between, exchanges within” means that the proper context of most management strategies is the independent population: a recovery strategy that directly affects only a portion of a population will soon have significant indirect effects on the rest of the population, but few immediate effects on other independent populations.³

The independent population is also the fundamental functional unit for steelhead viability in a biogeographic area. As a result, many of the viability criteria described by Boughton *et al.* (2007b) were defined in terms of population traits such as anadromous fraction and mean spawner abundance over time. The collections of fish to which these criteria should be applied are a function of what is known about the patterns of exchange of fish among breeding biological units. Open questions about such exchange result in uncertainty in application of the criteria.

An analysis of a simple quantitative model led Boughton *et al.* (2007b) to conclude an annual adult abundance of 4,150 fish was necessary for an independent population to be considered viable. But it was unclear, due to questions of

³ Over the longer term, a permanent change in population dynamics *would* be expected to extend to other independent populations, due to occasional exchanges of individuals. Occasional exchanges are expected to drive important processes such as gene exchange and recolonization of stream systems following a drought.

exchange patterns, whether the criteria should be applied to:

- anadromous fish in a particular watershed, or
- the sum of anadromous fish across several watersheds, or
- the sum of anadromous and freshwater-resident fish in a particular watershed, or
- the sum of anadromous and freshwater-resident fish across several watersheds

The answer to these questions of exchange patterns has implications for the scope and scale of recovery efforts. The answers depend on the level of exchange of fish across separate coastal watersheds, and on the level of exchange between the anadromous and resident forms of the species within a particular watershed—termed ‘life history crossovers’. A life history crossover is a freshwater parent that has anadromous fish among its progeny, and/or vice versa.

Questions about life history crossovers and dispersal between watersheds, and the implications for viability criteria are addressed in the following three sections, 13.3.9 through 13.3.11.

13.3.9 Partial Migration and Life History Crossovers

Question 1: What is the mechanism for, and frequency of, life history crossovers in South-Central California?

Question 2: How does crossover affect the persistence of the anadromous form?

Partial migration is the phenomenon in which a population consists of both migratory and resident individuals (Jonsson and Jonsson, 1993), implying the regular or at least occasional occurrence of life history crossovers. A diversity of crossover patterns have been observed in the

small number of studies conducted on *O. mykiss* to date. Zimmerman and Reeves (2000) observed no crossovers in resident and anadromous *O. mykiss* of the Deschutes River in Oregon, suggesting two demographically distinct populations. For one natural and eight hatchery populations in California, Donohoe *et al.* (2008) found anadromous females sometimes produced resident progeny, but resident females did not produce anadromous progeny, suggesting a one-way flow of crossovers away from the anadromous form.

The Babine River *O. mykiss* in British Columbia apparently exhibit modest levels of crossover (c. 9%) in both directions (Zimmerman and Reeves, 2000), suggesting a single population that is partially subdivided, whereas J. R. Ruzycki (personal communication in Donohoe *et al.* 2008, p. 1072) reports a high level of bi-directional crossover in various tributaries of the Grande Ronde River in Oregon (0% to 33% of anadromous adults were progeny of resident females, and 44% of resident adults were progeny of anadromous females), indicating a fully integrated population where the two life history forms functionally coexist.

This continuum has significant implications for viability criteria. Are the populations in South-Central California fully integrated, or do they avoid interbreeding. Boughton *et al.* (2007b) made recommendations that embodied these two possibilities (actually two endpoints of a continuum). In one scenario, criteria should be specified that would secure the ocean-going fish if they turn out to comprise a demographically independent population. Under the other scenario, criteria should be specified that secure the ocean-going fish if they depend on the resident form.

Answering the first question will take an extended research effort because it necessarily involves multiple populations studied over a number of years. Currently, staff from NOAA's SWFSC and UC Santa Cruz are leading a research effort to better understand life history crossovers in California steelhead. Mangal and

Satterthwaite (2008) give an overview of the framework being used. Their hypothesis is that the anadromy/residency life history crossover made by individual *O. mykiss* is cued by the environment, using a mechanism similar to what has been observed in Atlantic salmon (*Salmo salar*), a better-studied species that also exhibits variation in the timing of the smolting process during life history. Specifically, the hypothesis is that the smolting/residency life history crossover is made by individual fish during a sensitive period some months before the actual process of smolting is observed, and that the cues for the crossover are the fish's size and growth rate during the sensitive period. This might be expected because size and growth in the freshwater habitat integrate information about the quality of that habitat, as well as about the expected survival and fecundity in the marine environment versus the freshwater environment. What is hypothesized is a physiological (and perhaps hormonal) process that processes information from the environment to produce an adaptive life history crossover (see Satterthwaite *et al.* 2012, 2010, 2009, Hayes, *et al.* 2011a, 2011b).

Though this research is important progress on the anadromy/residency life history crossover phenomenon, it has limitations including; a hypothetical framework subject to substantial uncertainties due to the use of a surrogate species from the Atlantic Ocean, and possible genetic constraints. At this time life history crossovers in *O. mykiss* have not been induced by manipulating size, growth rates or any other environmental factor. Also, the existence of a plastic life history strategy does not preclude the possibility of important genetic constraints. Even if the current model is broadly correct, the specific timing of sensitive periods, and the thresholds for the size and growth cues, could vary markedly among populations of steelhead due to genetic differences. The responses to environmental cues would therefore likely have a heritable component, and exhibit local adaptation to specific conditions.

Recommendation: Research on the mechanisms of life history plasticity in *O. mykiss* to should be vigorously pursued. A successful recovery effort is unlikely without a better understanding of the functional relationship between resident and anadromous fish. Genetic markers might prove useful for distinguishing resident and anadromous fish in juvenile samples. Current research efforts should yield useful information over time, but these efforts focus on systems outside South-Central California: Soquel Creek in Santa Cruz County (a coastal redwood forest system near the northern boundary of the SCCC DPS), and the American River near Sacramento, California (a large Central Valley River system). Due to local adaptation of steelhead populations in South-Central California, some of the conclusions from these ongoing studies may not be directly applicable, particularly for the deep interior populations.

Because of the likelihood of local adaptation, it would be useful to address some related questions about the frequency of life history crossovers and their implications for recovery planning in the South-Central California. In particular:

- Identify environmental factors that specifically promote anadromy (discussed in the previous section). It is clear that the abundance of anadromous fish needs to be increased, and identifying relevant environmental factors would inform this goal. The principal uncertainty is how much the abundance of anadromous fish needs to be increased, a separate question depending on the frequency of life history crossovers and the mechanisms underlying them. This question can be addressed over the longer term as more is learned about the mechanism, and used to refine the viability criteria described by Boughton *et al.* (2007b).

- Estimate the frequency of life history crossovers in the populations of interest, to determine whether it even occurs with any regularity. The most practical method for doing so is by analyzing otolith microchemistry of juvenile *O. mykiss* (see Donohoe *et al.* 2008), but this requires lethal sampling of juveniles. Modest lethal sampling of juveniles (as opposed to adults) may pose only a negligible increase extinction risk, due to the low reproductive value of juveniles.
- Determine how life history crossover affects the persistence of the anadromous form. This could be done using existing frameworks in population modeling, such as individually-based models or integral projection models. Results from these studies should produce important insights. For example, persistence of anadromous runs could be strongly affected by the difference between complete lack of crossovers and a modest rate, such as 5%. It would be useful to more rigorously evaluate the validity and relevance of these levels of life history crossovers.

Determine how life history crossover affects the persistence of the anadromous form. This could be done using existing frameworks in population modeling, such as individually-based models or integral projection models. Results from these studies should produce important insights. For example, persistence of anadromous runs could be strongly affected by the difference between complete lack of crossovers and a modest rate, such as 5%. It would be useful to more rigorously evaluate the validity and relevance of these levels of life history crossovers.

13.3.10 Rates of Dispersal Between Watersheds

Question: How common is dispersal of anadromous *O. mykiss* between watersheds, and how does it relate to population structure, especially in small coastal watersheds?

Discussion: Just as life history crossovers may knit resident and anadromous *O. mykiss* into integrated populations, frequent movement of anadromous fish through the ocean to neighboring watersheds may knit neighboring *O. mykiss* into integrated “trans-watershed” populations. If inter-watershed exchange is common, the most effective recovery strategies might be those that emphasize integration of recovery efforts across a set of linked watersheds. If inter-watershed exchange is rare, the most effective strategies would be identifying watersheds with stable conditions to protect small, inherently vulnerable populations.

The places where the implications of the single-watershed versus trans-watershed scenarios are most distinct are those areas along the coast where numerous small coastal watersheds occur in close proximity. In the SCCC Recovery Planning Area, these areas include the small watersheds along Big Sur Coast BPG in Monterey and northern San Luis Obispo County, and the small watersheds within the northern portion of the San Luis Obispo Terrace BPG, in San Luis Obispo County.

Recommendation: Answering this research question will involve tracking the populations from multiple watersheds, including groupings of small, closely spaced watersheds as well as groupings involving large and small watersheds more spatially dispersed. However, it is not clear at this time what is the most practical and effective way to try to estimate exchange rates in the Recovery Planning Area. Genetic and Radio Frequency Identification (RFID) tags and ecological traps may have potential to effectively address this question, particularly in small

basins where it is possible to sample a significant fraction (perhaps all) of a given cohort of adults.

13.3.11 Revision of Population Viability Targets

In the framework described by Boughton *et al.* (2007b), the key criteria for establishing population viability was sustaining a long-term mean run size of at least 4,150 anadromous spawners per watershed per year. However, the authors noted that the criteria were precautionary due to scientific uncertainty about key issues, and that better information might allow the criteria to be revised without increasing the risk of extinction. There were three types of information that seemed most likely to lead to useful revisions of the viability criteria:

1. The threshold run size could be revised downward (but also possibly upward in some cases) from 4,150 spawners per year if it was determined that year-to-year variation in run size was modest enough to be consistent with a lower threshold. The necessary information, annual estimates of run size over several decades, would come from the types of monitoring programs described below.
2. Data on the frequency of life history crossovers might justify the 4,150 threshold could include some fraction of adult resident fish, rather than the 100% anadromous fraction currently recommended (*i.e.*, because the resident and anadromous forms are shown to comprise functionally integrated populations). The necessary information would come from successfully implementing the recommendations identified above.

3. Data on inter-basin exchanges might justify that the 4,150 threshold include spawners from neighboring watersheds (*i.e.*, because inter-watershed exchanges is sufficiently high that the fish in neighboring watersheds comprise a single, trans-watershed population). The necessary information would come from successfully implementing the recommendations identified above.

It should be noted that data for item 1 would arise over time as a byproduct of a comprehensive monitoring program, which is necessary to assess risk in any case. The top priority item, however, is probably item 2, since the integration of the resident and anadromous forms is not well understood, but has profound implications for a very diverse set of management issues beyond just revision of recovery criteria.

13.4 MONITORING PROGRESS TOWARD RECOVERY GOALS

Monitoring should be conducted for each BPG, with monitoring initially focused on Core 1 populations. Monitoring involves two different but related activities: status and effectiveness monitoring. Status monitoring is intended to assess the status of a population (or a DPS) as a whole, and to assess its progress toward recovery or further decline toward extinction. It should also be designed to gather data for assessing the viability criteria described by Boughton *et al.* (2007b). Monitoring the annual run size of populations is the most important objective of status monitoring. Effectiveness monitoring is intended to assess the response of populations to specific recovery actions, and thereby develop a better understand of their effectiveness. Effectiveness monitoring will generally be more powerful if it focuses on the specific life stage affected by the recovery actions in particular habitats, and it if compares it to the same life stage in similar unaffected habitats that serve as controls.

As described by Boughton *et al.* (2007b), the general goal of recovery is to establish a diverse and geographically distributed set of populations, each meeting viability criteria over the long term. These viability criteria are expressed in terms of mean annual runs size, persistence over time, spawner density, anadromous fraction, as well as the continued expression of life history diversity, and the spatial structure of the population. Strategies for monitoring these properties are essential for assessing the attainment of recovery goals.

13.4.1 Strategy for Monitoring Steelhead in South-Central California Coast

SCCCS DPS steelhead habitats exhibit characteristics that must be considered in formulating a monitoring plan. These characteristics include differences in geology, climate and hydrology, as well as the fact that other species of anadromous salmonids are absent. The differences in the geology, climate, and hydrology are described in Adams *et al.* 2011, Boughton and Goslin (2006), and Boughton *et al.* (2006). The strategy described below considers these factors, as well as the spatial and temporal distribution of SCCC DPS. The basic components of the SCCC steelhead monitoring strategy include:

- ❑ Reconnaissance surveys and assessments of steelhead populations;
- ❑ Reconnaissance surveys and assessments of riverine and estuarine habitat conditions;
- ❑ Monitoring stations stratified at both the BPG and population levels, and
- ❑ Life cycle stations (LCS) stratified at both the BPG and population levels

Presently there is no current comprehensive assessment of the condition and distribution of steelhead populations and habitats in South-Central California that use standard population and habitat assessment protocols. However, NMFS and the CDFW have begun to develop a

comprehensive coastal salmonid monitoring program and have identified a basic strategy, design, and methods of monitoring California coastal salmonid population (Adams *et al.* 2011).

The monitoring strategy outline includes an initial assessment both of the *O. mykiss* populations and habitat conditions. Assessments should initially focus on Core 1 populations in each BPG, and ultimately include all populations that are necessary for full recovery of the species. Watershed and assessments and habitat inventory methods should be conducted using the protocol in the California Department of Fish and Wildlife's California Salmonid Stream Habitat Restoration Manual (Flosi *et al.* 2010).

Monitoring (or lifecycle) stations comprised of fixed structure utilizing technologies such as DIDSON cameras are the most effective means of establishing abundance and trends of adult anadromous runs of steelhead and juvenile out migration. Monitoring stations should initially be located in Core 1 populations in each BPG. However, since no trap system will work at 100% efficiency with the flashy winter flows characteristics of coastal watersheds, a mark-recapture system would be needed to determine actual numbers and to correct for trapping inefficiency.

Life cycle monitoring stations (LCS) can be co-located with monitoring stations, but may also be conducted in one or more of the non-Core populations which support smaller but less

impacted populations. LCS monitoring efforts provide the foundation for evaluating the relationship of *O. mykiss* habitat use and habitat condition over time. These efforts should focus on:

- ❑ Estimation of marine and freshwater survival;
- ❑ Spawning success (spawning ground distribution, redd to adult ratio);
- ❑ Juvenile rearing success (over-summering and winter growth); and
- ❑ Major life history traits (anadromy/resident relationships, sex ratio, age and size structure, habitat utilization patterns, emigration age and timing, maturation patterns, run-timing, and physiological tolerances)

LCSs could also be used to evaluate nutritional needs, predation, disease, and other environmental factors relevant to assessing the status of individual populations. Where permanent LCSs are not established, temporary stations should be deployed to maximize the development of population information in Core population watersheds.

Table 13-1 lists the preliminary sites where counting stations and LCSs should be established. LCS sites should be sited based on two criteria: their relation to the DPS and whether they are necessary to represent the full range of watershed types for each BPG.

Table 13-1. Potential Locations of South-Central California Coast Steelhead Life Cycle Monitoring Stations (alternative populations are listed in parentheses).*

Life Cycle Monitoring Station	Population	Potential Locations
1	Pajaro River (Uvas, Corralitos, Little Arthur, Llagas, Dos Picachos, Pacheco)	Highway 1 Highway 101 Southern Pacific Trestle Fish Ladder(Uvas/Carnadero) Bloomfield Road Redwood Retreat Road City of Watsonville Fish ladder
2	Salinas River (Arroyo Seco, Nacimiento, San Antonio)	Salinas Diversion Dam Highway 101 (various crossings)
3	Carmel River	Highway 1 Rancho San Carlos Road Sleepy Hallow Crossing
4	Little Sur River	Highway 1 Old Coast Highway Camp Pico Blanco Summer Dam
5	Big Sur River	Highway 1
6	San Carpoforo Creek	Highway 1
7	Arroyo de la Cruz Creek	Highway 1
8	San Simeon Creek	Highway 1 San Simeon Creek Road
9	Santa Rosa Creek	Highway 1 Santa Creek Rosa Road
10	San Luis Obispo Creek	Avila Road Highway 101
11	Pismo Creek	Highway 101 Price Canyon Road Ormonde Road
12	Arroyo Grande Creek	Highway 1 Highway 101 Lopez Drive

* Note: Additional evaluation of other locations may identify more suitable locations than those provisionally identified here.

To the maximum extent possible, monitoring the status and trends of steelhead populations should be undertaken simultaneously with restoration efforts. Watersheds where restoration has occurred or is occurring should be considered a high priority for monitoring. Monitoring stations, whether counting or life cycle stations, should serve as a magnet for research efforts.

13.4.2 Monitoring Protocols

Below is a brief summary of potential methods to monitor run-size of steelhead (number of anadromous spawners per year per population). All these methods involve two components:

1. Observed counts for *O. mykiss* that contains information about adult run size; and
2. Some method for estimating the number of unobserved fish.

For the first component, the observed count may actually be the run, but if it is some other life stage, there is a need to collect data to estimate a conversion factor. For example, if redds are counted, it is necessary to estimate redds per female and sex ratio to get an estimate of the full run size (Gallagher and Gallagher 2005).

The second component is necessary because simple observations, or proxies of presence (redd counts), can under- or over-estimate true number of *O. mykiss* depending on observer detection rates. For example, a large population where conditions are unsuitable for visually observations (*i.e.*, highly turbid waters during the winter period) may have detection rates similar to a naturally smaller population in a more pristine watershed with excellent observing conditions. Due to this and other inherent limitations, it is necessary to develop appropriate confidence intervals for population estimates which are based on appropriate and flexible sampling techniques.

Williams *et al.* (2001) provides a comprehensive technical review of applicable protocols which

require repeated observations (often only two times) of the same group of fish (see also Rosenberger and Dunham 2005).

13.4.2.1 Counting at Fish Ladders

Fish ladders can provide important opportunities to count upstream migrants, because they can facilitate better estimates of a population when the majority of a run must migrate through the ladder⁴. Nonetheless, estimates of abundance at ladders can pose technical challenges for fish detection and counting devices because of the extremely flashy systems characteristic of South-Central California (see discussion below). Counts at ladders, while potentially more accurate than estimates derived from other methods, are only relevant to areas where these structures exist and cannot be used to quantify the portion of the run that spawns below the fish ladder. Depending on the location of the ladder and the amount and type of habitat downstream of the ladder, the spawners below the ladder can be an important component of the run.

13.4.2.2 Redd Counts

Gallagher and Gallagher (2005) have shown that salmon and steelhead runs can be estimated using redd counts. They estimated Chinook salmon, coho salmon and steelhead escapement in several coastal streams in northern California through a stratified index redd method. Escapement estimates were compared with releases of fish above a counting structure. Reduction of counting errors and uncertainty in redd identification, biweekly surveys throughout the spawning period, and the use of redd areas in a stratified index sampling design produced precise, reliable, and cost-effective escapement estimates for Chinook salmon, coho salmon, and steelhead.

⁴ Assuming the fish passage facilities themselves provide effective and relatively unimpeded fish passage opportunities.

This method has considerable promise, but has not been systematically applied in the South-Central California setting, where stream turbidity and channel geomorphology, or repeated disturbance of redds by winter storms, may make redds difficult to detect under certain circumstances. The method has high personnel requirements, because it requires survey reaches are visited biweekly throughout the spawning season. On the other hand, it is simple, requires only modest training in field personnel, and has modest costs (other than the hiring of personnel).

13.4.2.3 Monitoring runs using the DIDSON Acoustic Camera

Dual-frequency identification sonar (DIDSON) is an off-the-shelf device that uses high frequency sound waves to produce near video-quality images of underwater objects. It can potentially be used to identify and count all migrating steelhead at some survey point in a stream system, for the entire spawning season. Its advantages are similar to those of using a weir or ladder to make counts, but has other advantages:

1. There is no need for a weir or other device that impedes flow. The absence of a hardened structure eliminates concerns regarding fouling, destruction by high-flow events, etc.; and
2. A DIDSON device can detect fish in turbid waters (unlike a regular video camera).

These traits make a DIDSON acoustic camera a tool that is well suited for evaluation of steelhead runs in the flashy, turbid conditions typical of most South-Central California streams.

DIDSON has been successfully used to estimate adult salmon escapement in high-abundance rivers in Alaska, Idaho, and British Columbia. In principle it should be suitable for low-

abundance creeks, such as those in South-Central California. NOAA's Southwest Fisheries Science Center have evaluated field methods for using the device to monitor steelhead runs in South-Central California streams (Pipal *et al.* 2010).

The principal disadvantages of a DIDSON are:

1. The cost of the device;
2. Deployment constraints for obtaining good images; and
3. The risk of "flashy flows" damaging or destroying the device.

This tool has the potential to solve some of the difficult problems of monitoring steelhead in South-Central California, particularly counting very small numbers of migrants in very turbid waters during and after very flashy high-flow events.

13.4.2.4 Tagging Juveniles and Monitoring Migrants (T-JAMM design)

Steelhead runs can potentially be estimated by tagging juveniles with Radio Frequency Identification (RFID) tags during their freshwater phase, and subsequently monitoring migrants using in-stream tag readers.

The tagging phase use standard block-netting and electro-fishing techniques during the summer low-flow season. Depletion-sampling can be used to estimate juvenile abundances. However, Rosenberger and Dunham (2005) found that capture-recapture methods gave more robust estimates than depletion sampling, and Temple and Pearsons (2006) showed that the customary 24-hour period in capture-recapture sessions can be shortened.

The monitoring phase uses instream tag readers such as those described by Bond, *et al.* (2007), Zydlewski *et al.* (2006, 2001), Ibbotson *et al.* (2004). These must be deployed for the duration

of the migration season (both outgoing and incoming) each year.

The design has potential for monitoring runs of steelhead when many other methods are problematic. In unpublished simulations, Boughton found the precision of run size estimates is primarily controlled by the number of tagged spawners that ultimately return and get detected. The number required is modest: around 30 to 90 tagged spawners are necessary to obtain 50% confidence intervals that stay below one-third of the estimated of run size. However, with marine survival typically falling between 0.3% and 3%, the required tagging effort would usually be between 3,400 and 45,000 juvenile fish tagged per generation per population. Other issues that should be considered in using implanted tags include:

- mortality/fitness risks;
 permitting requirements;
- total tagging effort necessary to achieve acceptable levels of statistical significance

Reach-sampling allows the entire run to be estimated using fish from a sample of reaches. In the simulations, the number of reaches needed for acceptable precision could be as low as 30-40 under scenarios of high marine survival, with a sampling fraction of around 2% in large watersheds, such as the Arroyo Seco watershed used in the simulations.

Under low marine survival, the necessary sampling fraction was around 10% in the simulations. A side-benefit of this method is that one would obtain good estimates of ocean survival. This is useful because it allows the overall trajectory of steelhead runs to be decomposed into marine and freshwater components. This, in turn, would have greater statistical power for determining if recovery actions on the freshwater side are actually having the desired effect.

NMFS Staff scientist at NOAA's Southwest Fisheries Science Center are currently tagging juveniles and monitoring migrants in a case study of Big Creek steelhead population, a member of the Big Sur Coast BPG within the SCCC DPS.

13.4.2.5 Sampling Young-of-the-Year Otoliths (YOYO design)

This method is similar to tagging juveniles and monitoring migrants, but instead of tracking the fate of captured juveniles to estimate run size, a fraction of juveniles are collected for otoliths and to evaluate genetic relatedness. From these data, the number of anadromous mothers (and as a byproduct, non-anadromous mothers) for each annual cohort of young-of-the year fish could be estimated. This should be suitable for estimating annual run size, at least of female fish.

This method would dispense with the need to implant RFID tags in fish, and the need to maintain instream tag readers during difficult winter conditions. Field work would consist of collecting juveniles at randomly-sampled stream reaches each summer. However, the method would require the time and expense of otolith analysis, and it would require killing some fraction of the juveniles that are electrofished during the summer field season.

This method is currently not well-developed, but it has promise as a relatively simple and efficient way to estimate run sizes using established and familiar field methods. An unknown variable is the appropriate sample size to obtain a reasonable estimate of the number of anadromous mothers.

13.5 ADAPTIVE MANAGEMENT: LEARNING FROM RECOVERY EFFORTS

Adaptive management is a systematic process that uses scientific methods for monitoring, testing, and adjusting resource management policies, practices, and decisions, based on

specifically defined and measurable objectives and goals (Williams *et al.* 2009, Walters 1997, 1996). Adaptive management is predicated on the recognition that natural resource systems are variable, and knowledge of natural resource systems is often uncertain. Further, the response of habitats to restoration and management actions is complex, and frequently difficult to predict with precision. The Recovery Plan provides both overall goals in the form of viability criteria, and suite of DPS-wide watershed specific recovery actions. The viability criteria, however, are provisional, and the recovery actions are couched in broad terms and will be given more specificity on a case-by-case basis as projects are proposed, developed, and subject to environmental and regulatory agency review for permitting purposes, and ultimately assessed for their effectiveness.

The success of an adaptive management program can be enhanced by having stakeholders and scientists engage in developing a shared vision for an indefinitely long future together. The development of a guiding image helps organize an adaptive management program, align interests, and enhance cooperation in a complex process. Focusing on fundamental values, rather than on predetermined means can open up possible alternative solutions; participating in this type of framework, scientists can help construct solutions that may not be self-evident to stakeholders.

Adaptive management can be applied at two basic levels: the overall goals of the recovery effort, or the individual recovery or management actions undertaken in pursuit of overall goals. The research sections above are intended to address the first application. The following discussion is focused on the second application of the concept of adaptive management.

13.5.1 Elements of an Adaptive Management Program

There is no uniformly applicable model for an adaptive management program, and key elements must be identified and tailored to recovery action-specific, site-specific, and impact-specific issues. However, effective adaptive management programs should contain three components: 1) adaptive experimentation by which scientists and others with appropriate expertise, learn about habitat response to recovery or management actions; 2) public education and 3) shared decisions making. Six specific elements associated with adaptive management have been identified (Panel on Adaptive Management for Resource Stewardship 2011):

1st Element: Recovery Action Objectives are Regularly Revisited and Revised. Key recovery action objectives (and related questions) should be regularly reviewed through an iterative process to help stakeholders maintain focus on objectives and develop appropriate revisions. The recovery goals, objectives, and criteria in Chapter 6, Steelhead Recovery Goals, Objectives & Criteria, should provide a basic framework. Additionally, recovery actions identified for each BPG should be a starting point for the adjustment of recovery actions. The mandatory five-year review process can serve as a means of conveying any needed modification to the overall recovery goals, as well as individual recovery actions.

2nd Element: Model(s) of the System Being Managed. Four types of models were identified in the use of adaptive management program to test hypotheses regarding effectiveness of recovery actions (Thomas *et al.*, 2001):

Conceptual Model: Synthesis of current scientific understanding, field observation and professional judgment concerning the species, or ecological system

Diagrammatic model: Explicitly indicates interrelationships between structural components, environmental attributes and ecological processes

Mathematical model: Quantifies relationships by applying coefficients of change, formulae of correlation/causation

Computational Model: Aids in exploring or solving the mathematical relationships by analyzing the formulae on computers.

River systems are generally too complex and unique for controlled, replicated experiments. Conceptual models based on generally recognized scientific principles can provide a useful framework for refining recovery actions and testing their effectiveness. Diagrammatic models such as the one used to characterize the parallel and serial linkages in the steelhead life cycle, can also be used *in lieu* of formal mathematical models to test hypotheses regarding the effectiveness of recovery actions. Mathematical and computational models, themselves have their limitations in the context of an adaptive management program: they are difficult to explain, and require specific assumptions that may be difficult to justify. As noted in the discussion above regarding recovery goals, viability criteria are based on a combination of a synthesis of current scientific information and a simplified model which uses data not specific to the SCCCS Recovery Planning Area. Additional quantifiable data is necessary to refine the viability population and DPS models that form the basis of the provisional recovery goals, objectives and criteria. Modification of the model could result in modification of the priorities assigned to the individual recovery actions in individual populations or BPGs.

3rd Element: A Range of Management Choices. Even when a recovery action objective is agreed upon, uncertainties about the ability of possible recovery or management actions to achieve that objective are common. The range of possible recovery or management

choices should be considered at the outset. This evaluation addresses the likelihood of achieving management objectives and the extent each alternative will generate new information or foreclose future choices. A range of recovery actions and management measures should be considered, either through a planning process or the environmental review process prior to permitting the individual recovery action.

4th Element: Monitoring and Evaluation of Outcomes. Gathering and evaluation of data allow for the testing of alternative hypotheses, and are central to improving knowledge of ecological and other systems. Monitoring should focus on significant and measurable indicators of progress toward meeting recovery objectives. Monitoring programs and results should be designed to improve understanding of environmental systems and models, to evaluate the outcomes of recovery actions, and to provide a basis for better decision making. It is critical that “thresholds” for interpreting the monitoring results are identified during the planning of a monitoring program. This element of adaptive management requires a design based upon scientific knowledge and principles. Practical questions include what indicators to monitor, and when and where to monitor. Guidance on a number of these issues is provided in the sections above regarding research and monitoring.

5th Element: A Mechanism for Incorporating Learning Into Future Decisions. This element recognizes the need for means to disseminate information to a wide variety of stake-holders, and a decision process for adjusting various management measures in view of the monitoring findings. Periodic evaluations of the proposed recovery action, the monitoring data and other related information, and decision-making should be an iterative process in which management objectives are regularly revisited and revised accordingly. Public outreach, including Web-based programs, should be actively pursued. Additionally, the mandatory five-year review process can serve as a means of

conveying any needed modification to the Recovery Plan, and well as individual recovery actions.

6th Element: A Collaborative Structure for Stakeholder Participation and Learning. This element includes information dissemination to a variety of stakeholders, as well as a proactive program focused on soliciting decision-related inputs from a variety of stakeholder groups. Inevitably, some of the onus for adaptive management goes beyond managers, decision makers, and scientists, and rests upon interest groups and even the general public. NMFS has provided a general framework by which a

shared vision can be further developed and pursued for restoring a set of watersheds supporting a network of viable steelhead populations, and providing sustainable ecological services to the human communities of South-Central California (Boughton, 2010a, Tallis *et al.* 2010, Levin *et al.*, 2009, Ruckelshaus *et al.* 2008). Such a vision also provides opportunities for the protection and restoration of other native freshwater and riparian species which form an integral part of the ecosystems upon which steelhead depend.

14. Implementation by NMFS

“If anthropogenic changes can be shaped to produce disturbance regimes that more closely mimic (in both space and time) those under which the species evolved, Pacific salmon should be well equipped to deal with future challenges, just as they have throughout their evolutionary history.”

Dr. Robin R. Waples, NOAA Fisheries, Research Fish Biologist

14.1 INTEGRATION OF RECOVERY INTO NMFS ACTIONS

NMFS must formally incorporate the Recovery Plans within its daily tasks and decision-making, including the actions identified in the DPS-wide Recovery Action narratives and the Recovery Action summaries for each BPG. All of NMFS’ missions can be accomplished with due consideration to the needs of listed salmon and steelhead. If NMFS is to promote species and ecosystem conservation (and meet its obligations under section 7(a)(1) of the ESA), then provisions for incorporating recovery goals and actions must be incorporated into all of the programs and actions we administer and implement. This includes, for example, listing reviews and critical habitat designations under ESA section 4, ESA consultations under section 7, and permit actions under ESA section 10.

Implementation of the Recovery Plan by NMFS will take many forms and is generally and specifically described in the NMFS Protected Resources Division (PRD) Strategic Plan. The Interim Recovery Planning Guidance (National Marine Fisheries Service 2010a) also outlines how NMFS shall cooperate with other agencies regarding plan implementation. These documents, in addition to the ESA, shall be used

by NMFS to set the framework and environment for plan implementation. The PRD Strategic Plan asserts that species conservation (in implementing Recovery Plans) by NMFS will be more strategic and proactive, rather than reactive. To maximize existing resources with workload issues and limited budgets, the PRD Strategic Plan champions organizational changes and shifts in workload priorities to focus efforts towards “those activities or areas that have biologically-significant beneficial or adverse impacts on species and ecosystem recovery” (NMFS 2006a). The resultant shift will reduce NMFS engagement on those activities or projects not significant to species and ecosystem recovery.

NMFS actions to promote and implement recovery planning shall include:

- ❑ Formalizing recovery planning goals on a program-wide basis to prioritize work load allocation and decision-making (including developing mechanisms to assure the effective and timely implementation of the Recovery Plan);
- ❑ Conducting an aggressive outreach and education program aimed at all stakeholders, including federal, tribal, state, local, non-governmental organizations, landowners, and interested individuals;

- ❑ Facilitating a consistent framework for research, monitoring, and adaptive management to directly inform recovery objectives and goals;
- ❑ Participating in the land use and water planning process at the federal, state, and local level to ensure provisions of the steelhead Recovery Plan are reflected in the full range of decision making processes;
- ❑ Establishing an implementation tracking system that is adaptive and pertinent to annual reporting for the Government Performance and Results Act, Bi-Annual Recovery Reports to Congress and 5-Year Reviews of each species listing status.

14.1.1 Work with Constituents and Partners

Successful implementation of Recovery Plans will require the efforts and resources of many entities, from federal agencies to the individual contributions of members of the public. NMFS commits to working cooperatively with other individuals and agencies on implementation of recovery actions and to encourage other federal agencies to implement the actions for which they have responsibility or authority. The benefits of a successful plan to the species and the currently regulated communities are immense, but the costs can be counted in time, money, and changed behaviors. NMFS is committed to using Recovery Plans as the guiding mechanism for its daily endeavors and can directly implement some of the actions called for in the plans. However, our primary role in plan implementation will be to promote the recovery strategy and provide the needed technical information and expertise to other entities implementing the part of the plan or contemplating actions that may impact the species' chances of recovery.

NMFS is engaged in outreach to various constituencies where we provide technical assistance regarding listed salmonids, their habitat needs, and various life history

requirements. Developing partnerships through providing technical assistance will be critical for recovery. Our outreach efforts will need to increase both towards those constituencies with which we already engage and to expanded sets of constituencies including, but not limited to, communities, Non-Governmental Organizations (NGOs), and Federal and State legislative representatives.

To focus efforts in areas critical for recovery, NMFS shall:

- ❑ Develop outreach and educational materials to increase public awareness and understanding of the multiple societal benefits that can be gained from steelhead recovery in South-Central California watersheds;
- ❑ Inform federal, state, and local governmental agencies of the provisions of the South-Central California Coast Steelhead Recovery Plan, and how these respective agencies' activities or planning and regulatory efforts may assist the implementation of the Recovery Plan;
- ❑ Advise watershed groups and other non-governmental organizations about the Recovery Plan, and the role of on-going watershed conservation efforts in implementing recovery actions and achieving steelhead recovery within their respective watersheds;
- ❑ Facilitate and participate in public forums designed to provide interested parties with an opportunity to directly share experiences and ideas, and learn about the methods and means of implementing steelhead recovery actions;
- ❑ Provide technical support and assistance to partners engaged in implementing steelhead recovery actions identified in the South-Central California Coast Steelhead Recovery Plan, including research and monitoring;

- ❑ Work with Federal and State agencies to coordinate and develop programmatic permits for incidental take authorization for actions that contribute to the recovery of South-Central California Coast steelhead and their habitats;
- ❑ Work to assure adequate funding and staff support for full compliance with the legal requirements of land use, water, and natural resource protection laws, codes, regulations and ordinances across the SCCCS DPS;
- ❑ Support the development of information networks that allow collaborators to disseminate information to a broad array of interested and affected parties about steelhead recovery efforts;
- ❑ Work with EPA Region 9 and other partners to support the amendment of the Federal Insecticide and Rodenticide Act (FIFRA) to require registrants to collect information relevant to impacts to ESA-listed salmonid species; support the implementation of best management practices (BMPs) that effectively remove pesticides from runoff; and
- ❑ Work with California Regional Water Quality Control Boards to promulgate methods to detect and manage impacts from pesticides and other contaminants of special concern (CECs) identified under 40 C.F.R. Part 136.

14.1.2 Funding Implementation of Recovery Plans

As a means of providing funding to the States, Congress established the Pacific Coastal Salmon Recovery Fund (PCSRF) to contribute to the restoration and conservation of Pacific salmon and steelhead populations and their habitats.¹ The states of Washington, Oregon, California,

¹ NMFS has also identified a number of other potential federal, states, and local funding sources to support the implementation of recovery actions identified in this Recovery Plan in Appendix E.

Nevada, Idaho, and Alaska, and the Pacific Coastal and Columbia River tribes receive PCSRF appropriations from NMFS each year. The fund supplements existing state, tribal, and local programs to foster development of Federal-state-tribal-local partnerships in salmon and steelhead recovery and conservation. NMFS has established memoranda of understanding (MOU) with the states of Washington, Oregon, California, Idaho, and Alaska, and with three tribal commissions on behalf of 28 Indian tribes. The MOUs establish criteria and processes for funding priority PCSRF projects.

For as long as these funds are available to the State of California, NMFS intends on working with the State to ensure the SCCCS DPS steelhead recovery strategy and priorities are included in the considerations of funding for projects. NMFS also intends on using PCSRF reports as a mechanism to highlight areas and actions where PCSRF funds have been used to implement needed recovery actions that might not otherwise occur in the absence of PCSRF funds.

NMFS has also identified other potential funding sources to support the implementation of recovery actions identified in the South-Central California Coast Steelhead Recovery Plan (for a list of additional funding sources, see Appendix E, Habitat Restoration Cost References for Steelhead Recovery Planning).

14.2 ONGOING REGULATORY PRACTICES

The ESA provides NMFS with various tools for first protecting and then recovering listed species. The ESA focuses on first identifying species and ecosystems in danger of immediate or foreseeable extinction or destruction and protecting them as their condition warrants. Then, the ESA focuses on the prevention of further declines in their condition through the consultation provisions of section 7(a)(2), habitat protection and enhancement provisions of sections 4 and 5, take prohibitions through

sections 4(d) and 9, cooperation with the State(s) in which these species are found (section 6) and needed research and enhancement as well as conservation of species taken by non-federal actions through section 10. Ultimately, the ESA focuses on the conservation (commonly equated with the term recovery) of these species and ecosystems through the recovery planning provisions of section 4, cooperation with States in section 6, and direction to all federal agencies to conserve species in section 7(a)(1). Clean Water Action Section 404 is an important tool for regulating the discharge of material or the additional of fill material to the rivers, streams, and estuaries of California, and is one of the principle means by which consultations under section 7(a)(2) can be initiated.

In the case of listed salmon and steelhead in California, NMFS has already used the listing and designation of critical habitat provisions to protect the current populations of these species. For the past two decades, NMFS has worked closely with federal agencies and private landowners pursuant to sections 7(a)(2) and 10(a)(1) of the ESA to avoid and minimize additional harm to these species during the course of land and water-use activities. Significant benefits have already accrued to these listed species from changes in land and water-use practices. Unfortunately, in many areas, steelhead populations continue to decline. The development and implementation of Recovery Plans has a greater scope and objective than the project-by-project focus of most section 7 and 10 efforts, however. NMFS intends to use this broader perspective to effectuate more significant and focused beneficial change for salmon and steelhead. In addition, NMFS intends to implement every action within this Recovery Plan for which it has authority.

The following sections describe methods NMFS intends to use when implementing various sections of the ESA. These methods are intended to institutionalize the Recovery Plans in the daily efforts and decision-making at NMFS in the Southwest Region. Of necessity, some of

these methods address the urgent issues of staffing and workload that NMFS faces. As a result, our commitment to implementing Recovery Plans extends to the ways we prioritize the many requests for consultations and permits.

14.2.1 ESA Section 4

Section 4 provides the mechanisms to list new species as threatened or endangered, designate critical habitat, develop protective regulations for threatened species, and to develop Recovery Plans. The currently designated critical habitat for SCCCS DPS includes only a portion of the habitat which may be necessary for recovery of the DPS. NMFS intends on using our recovery strategy, recovery criteria and recommended recovery actions to review the SCCCS DPS critical habitat designation. A review of the current critical habitat designations may result in modifications of the current critical habitat designations, including the addition of unoccupied habitat which exhibit Primary Constituent Elements (PCEs).

14.2.2 ESA Section 5

Section 5 is a program that applies to land acquisition with respect to the National Forest System. The Los Padres National Forest is present within the range of South-Central California Coast steelhead. As funds become available, NMFS will work with the U.S. Forest Service to encourage acquisition of important habitat areas for the purpose of protecting habitat features and functions needed to support the expression of diversity and spatial structure in the species.

14.2.3 ESA Section 7

14.2.3.1 Section 7(a) (1)

Section 7(a)(1) provides that all Federal agencies shall "...in consultation with and with the assistance of the Secretary, utilize their authorities in furtherance of the purposes of this Act by carrying out programs for the

conservation of endangered species...". Section 7(a)(1) provides that Federal agencies give the conservation of threatened species a high priority.

To prompt Federal agencies to develop conservation programs to fulfill their Federal obligations, NMFS shall:

- ❑ Prepare, and send, after Recovery Plan approval, a letter to all other appropriate Federal agencies outlining section 7(a)(1) obligations and meet with these agencies to discuss listed steelhead conservation and recovery priorities;
- ❑ Incorporate recovery actions in formal consultations as Conservation Recommendations;
- ❑ Encourage meaningful and focused mitigation, in alignment with recovery goals for restoration and threats abatement, for all actions that incidentally take steelhead or adversely affect their habitat;
- ❑ Encourage Federal partners to include recovery actions in project proposals; and
- ❑ Incorporate conservation actions, including BMPs, as appropriate, into the actions that NMFS authorizes, funds, or carries out.

14.2.3.2 Section 7(a) (2)

The purpose of section 7(a)(2) is to "insure that any action authorized, funded, or carried out by [a Federal agency] is not likely to jeopardize the continued existence of any [listed species] or result in the destruction or adverse modification of [a listed species' critical habitat]." Federal agencies request interagency consultation with NMFS when they determine an action may affect a listed species or its critical habitat. NMFS then conducts an analysis of potential effects of the action. In the process of consultation, NMFS currently expends considerable effort to assist agencies in avoiding

and minimizing the potential adverse effects of proposed actions, and to ensure agency actions do not jeopardize a species or destroy or degrade habitat. Whether the action has a negative effect on the likelihood of the species recovering is considered as part of the analysis; the action may not appreciably reduce the likelihood of recovery. As a result, these consultations have helped avoid and minimize direct take and contributed to recovery of SCCCPS DPS.

Because section 7(a)(2) applies only to Federal actions, its applications are limited to those areas and actions with federal ownership, oversight, or funding. In the SCCCPS DPS, land ownership varies across the watersheds from areas with significant levels of public ownership to areas almost entirely privately owned. Most land and water use practices on private ownership do not trigger interagency consultation.

Currently, NMFS expends most of its staff time and resources on conducting section 7 consultations. Implementation of the Recovery Plan will require improvements to the process and application of section 7(a)(2) consultation requirements across the SCCCPS DPS.

In order to devote more resources towards recovery action implementation and to ensure section 7(a)(2) consultations are effective, NMFS will utilize its authorities to:

- ❑ Use recovery criteria, objectives, and ongoing monitoring efforts as a reference point to determine effects of proposed actions on the likelihood of species' recovery;
- ❑ Utilize information on threats to species recovery and needed actions to address such threats when evaluating the impacts of proposed Federal actions on South-Central California Coast steelhead;

- ❑ Place high priority on consultations for actions that implement the recovery strategy or specific recovery actions;
- ❑ Develop and maintain databases to track the amount of incidental take authorized and effectiveness of conservation and mitigation measures;
- ❑ Incorporate recovery actions in formal consultations as Reasonable and Prudent Measures, Reasonable and Prudent Alternatives, and Conservation Recommendations as appropriate;
- ❑ Focus staff priorities towards section 7 and 9 compliance in watersheds identified as core populations for the purpose of recovery of the SCCC DPS;
- ❑ Streamline consultations for those actions with little or no effect on recovery areas or priorities. Develop streamlined programmatic approaches for those actions that do not pose a threat to the survival and recovery of the species; and
- ❑ Apply the VSP framework and recovery priorities to evaluate population and area importance in jeopardy and adverse modification analyses.

Within this framework NMFS will utilize its authorities to encourage:

- ❑ Federal Emergency Management Agency (FEMA) to fund upgrades for flood-damaged facilities to meet the requirements of the ESA and facilitate recovery;
- ❑ Environmental Protection Agency (EPA) to prioritize actions on pesticides known to be toxic to fish and/or are likely to be found in fish habitat; and to take protective actions, such as restrictions on pesticide use near water;
- ❑ Develop of section 7 Conservation Recommendations to help prioritize Federal funding towards recovery actions (NMFS, USFWS, NRCS, EPA, *etc.*) during formal consultations;

- ❑ Encourage Federal agencies to ensure biological assessments comport to 50 CFR 402.14(c) prior to initiating consultations with NMFS; Compliance with these requirements is expected to increase consultation effectiveness and timeliness;
- ❑ Encourage all Federal agencies, or their designated representatives, to conduct field reviews upon project completion to determine whether or not the projects were implemented as planned and approved. Encourage all Federal agencies, or their designated representatives to report the initial findings of field review to NMFS; and
- ❑ Encourage Federal agencies to coordinate and develop programmatic incidental take authorization for activities that contribute to the recovery of SCCC DPS steelhead to streamline their permitting processes

14.2.4 ESA Section 9

Section 9 prohibits any person from harming individuals of listed species, including direct forms of harm such as killing an individual, or indirect forms such as destruction of habitat where individuals rear or spawn. The Recovery Plan will assist NMFS' Office of Law Enforcement (OLE) personnel by targeting focus watersheds essential for species recovery. NMFS PRD staff will work closely with NMFS' OLE regarding the identification of threats and other activities believed to place steelhead at high risk of take.

Towards this end, NMFS will:

- ❑ Conduct outreach and provide the NMFS' OLE a summary of the recovery priorities and threats;
- ❑ Prioritize those actions and areas deemed of greatest threat or importance for focused efforts to halt illegal take of listed species;

- ❑ Periodically review existing protocols establishing responsibilities and priorities between PRD and Enforcement to ensure activities by NMFS staff, when supporting NMFS' OLE are focused on the highest recovery priorities; and
- ❑ When take has occurred, NMFS PRD will work with NMFS' OLE, to the extent feasible, with the development of a take statement.

14.2.5 ESA Section 10

Section 10(a)(1)(A) provides permits for the authorization of take of listed species for scientific research purposes, or to enhance the propagation or survival of listed species. Typically NMFS has authorized conservation hatcheries and research activities under section 10(a)(1)(A). Section 10(a)(1)(B) provides permits for otherwise lawful activities that incidentally take listed species. Habitat conservation plans minimizing and mitigating the incidental take of listed species from non-federal activities are prepared under section 10(a)(1)(B). Currently, both processes take a long time to implement and Recovery Plans have not been available to guide priorities for permit issuance. To improve the section 10 authorization process, NMFS will utilize its authorities in the following ways:

14.2.5.1 Section 10(a) (1) (A) Research Permits

In order to assure that the best available science is developed and used to recover the SCCCS DPS NMFS will:

- ❑ Prioritize permit applications that address identified research, monitoring, and/or

enhancement activities, including any conservation hatchery operations, in the South-Central California Coast Steelhead Recovery Plan;

- ❑ Evaluate all proposed research and/or enhancement activities within the framework of identified threats, recovery strategy, and recovery actions identified in the Recovery Plan;
- ❑ Develop a streamlined process for permitting priority research activities to facilitate the implementation of the research program identified in the Recovery Plan; and
- ❑ Support and maintain the national research and enhancement database to track the amount of take authorized and the effectiveness of conservation and mitigation measures identified in the Recovery Plan.

14.2.5.2 Section 10(a) (1) (B) Habitat Conservation Plans

To ensure that all of the mechanisms available to achieve the goals, objectives and criteria of the South-Central California Coast Steelhead Recovery Plan, NMFS will:

- ❑ Place the highest priority on cooperation and assistance to landowners proposing activities or programs designed to achieve recovery objectives; and
- ❑ Prioritize those areas and actions where threats abatement has the potential to provide the most significant contribution to species recovery based on the threats assessment developed and updated as part of the Recovery Plan.

APPENDIX A

Glossary and Abbreviations

Acclimation

Gradual physiological adjustment in response to relatively long-term environmental changes.

Acidification

Ocean acidification is the process by which CO₂ is dissolved in seawater resulting in an increase in hydrogen ion (H⁺) concentration, and a corresponding decrease in the ocean's pH.

Acid Rain

Precipitation which contains sulfate aerosols consisting of sulfuric acid, derived from industrial and other emissions.

Adaptation

The evolutionary process, whereby populations become better suited to deal with their physical and biological environments, and therefore to survive and reproduce. It is driven by a host of factors including population diversity (genetic, phenotypic, physiological, and behavioral), inter and intra-specific competition, natural selection, and genetic processes.

Adaptive Trait

Any specific physical, physiological, or behavioral trait of an organism that promotes the likelihood of an organism's survival and reproduction in a particular environment.

Adfluvial Population

A population of fish which migrates between a lake and tributary streams tributary to the lake.

Adiabatic

Insulated from the surroundings, unable to gain or lose heat from the environment.

Adipose fin

Small fin composed of fatty tissue and located on the top-side of a fish between the dorsal and caudal fin.

Adjuvant

An agent that modifies the effect of other agents, such as a pesticide. They are sometimes included in pesticides to enhance the effectiveness of the active agent.

Age Class

Individuals in a population of the same age. In Pacific salmonids, an individual of less than one year is referred to a 0+ age class; a fish older than one, but less than two years, is termed a 1+ age class fish, etc.

Albedo

The fraction of incoming solar radiation that is reflected back to space without being absorbed.

Alevin

Newly hatched salmon or trout with a visible yolk sac, usually still maturing while still in the redd.

Allele

One of two or more forms of a gene. Sometimes, different alleles can result in different physical or physiological traits. Other times, different alleles will have the same result in the expression of a gene.

Allele Frequency

The relative proportion of all copies of a particular gene variant (allele) among the chromosomes carried by an individual of a population. In population genetics, allele frequencies are used to depict the amount of genetic diversity at the individual, population, and species level.

Allochthonous

Derived from outside a system such as leaves or insects that may fall into a stream.

Alluvial

Deposited by running water.

Alluvium

Material deposited by running water, including the sediments laid down in riverbeds, floodplains, lakes and estuaries.

Anadromous

A life history cycle that involves reproducing in freshwater, maturing in marine waters, and returning to freshwater to reproduce.

Anadromous Fraction

The proportion of a heterogeneous *O. mykiss* population that exhibits an anadromous life history, as opposed to the freshwater-resident life history.

Anadromous Waters

Water bodies typically accessible to fish migrating from the ocean, including estuaries, rivers, and lakes.

Anaerobic

Living, growing, or occurring in an environment with no free oxygen.

Anal fin

Fin located near the rear, and on the bottom side of a fish; used for stability when swimming.

Annulus

An annual mark formed on the hard parts of fishes (e.g., scales, bones, otoliths), corresponding to a period of growth.

Artificial propagation

Anthropogenic assistance in the reproduction of an organism. With Pacific salmonids this may include spawning and rearing in hatcheries, transfer of stocks from one system to another, creation or modification of spawning habitat, egg bank programs, captive broodstock programs, and cryopreservation of gametes.

Autecology

Ecological study of a single organism or a single species.

Autochthonous

Derived from within a system, such as organic matter in a stream resulting from photosynthesis by aquatic plants.

Autotrophic

Making food by photosynthesis or requiring only inorganic chemical for metabolic synthesis.

Baseflow

The portion of a stream discharge derived from natural storage sources such as groundwater, lakes, or groundwater basins that create local surface runoff; the sustained discharge that does not result from direct runoff or from stream regulation, water diversion, or other human activities.

Baseline

A set of reference data sets or analyses used for comparative purposes; they can be based on a reference year or location, or a reference set of standard conditions.

Bayesian

A formal statistical approach in which expert knowledge or beliefs are analyzed together with data. Bayesian methods make explicit use of probability for quantifying uncertainty, and are used in decision making.

Bedform roughness

The measure of the irregularity of streambed materials that contributes to the resistance to stream flows. Commonly represented by Mannings roughness coefficient.

Bed-load Sediment

The part of a stream or river's total sediment load moved along the bottom by running waters.

Benthic

A habitat or organism found on the stream, lake or ocean bottom.

Biological Diversity

The range of characteristics within an ecosystem or taxonomic group, including genetic, phenotypic and physiological variability of individuals, and life history strategies, age structure and fecundity of populations.

Bootstrap

A statistical methodology used to quantify the uncertainty associated with estimates obtained from a model. The bootstrap is often based on Monte Carlo resampling of residuals from the initial model fit.

Brackish Water

Water that contains high concentrations of salts than fresh water, but not as much as seawater. It may result from mixing of seawater with fresh water, as in estuaries, or it may occur in brackish fossil aquifers. Technically, brackish water contains between 0.5 and 30 grams of salt per liter—more often expressed as

0.5 to 30 parts per thousand (ppt or ‰). Thus, *brackish* covers a range of salinity regimes and is not a precisely defined condition. By comparison, average, seawater in the world's oceans has a salinity of about 35 ppt.

Braided Stream

Stream that forms an interlacing network of branching and recombining channels separated by branch island or channel bars.

Broodstock

Sexually mature individuals used within a hatchery or other controlled environment for breeding purposes.

Captive Broodstock program

A form of artificial propagation involving the collection of individuals or gametes from a natural, wild population and rearing the individuals to maturity in captivity.

Carnivore

An organism or species that derives its energy and nutrient requirements from a diet consisting mainly or exclusively of animal tissue, whether through predation or scavenging. Animals that depend solely on animal flesh for their nutrient requirements are considered obligate carnivores while those that also consume non-animal food are considered facultative carnivores.

Carrying Capacity

The maximum population of a species that an area or specific ecosystem can support indefinitely without deterioration of the character and quality of the resources. It can also refer to the maximum level of recreational use, in term of numbers of people and type of activity, which can be accommodated before the ecological value of the area declines.

Catadromous

A life history cycle that involves reproducing in saltwater, maturing in freshwater, and returning to saltwater to reproduce.

Caudal fin

Tail fin, usually with distinct rays; used principally for propulsion and turning.

Climate

The average prevailing conditions in the atmosphere (air temperature, wind speed and direction, humidity, precipitation, etc.) based upon an extended series of years.

Coded-wire Tag

Coded-wire tags are small pieces of stainless steel wire that are injected into the snouts of juvenile salmon and steelhead. Each tag is etched with a binary code that identifies its time and place of release.

Coefficient of Variation (CV)

The standard error of a statistic, divided by its point estimate. The CV gives an idea of the precision of an estimate, independent of its magnitude.

Colluvium

Lose deposits of soil and rock moved by gravity; on or below step slopes or cliffs it is referred to as talus.

Competition

Interaction of individual organisms that occupy or share some part of an ecological niche such that both depend upon the same food source, shelter, or some other resource in the same community; competition may be between individuals of the same or different species.

Cohort

A group of fish generated during the same spawning season, and is part of the same age class.

Confidence Interval (CI)

The probability, based on statistics, that a number will be between and upper and lower bound.

Conspecific

Two or more individuals, populations, or other higher order taxonomic grouping such as a sub-species, are said to be conspecific when they belong to the same species.

Continental Shelf

The underwater shelf of the continent, extending seaward from the shore, with a moderate inclination, to the edge of the continental slope where the inclination increases sharply; water depth varies from 0 to 200 meters.

Demersal

Living in close association with the bottom of a stream or lake and generally dependent upon it.

Demographic

Properties of a population such as rate of growth, age structure, sex ratio, number of reproductive individuals, etc.

Density Dependence

In population ecology density-dependence is any population characteristic that varies with the degree of the density of the population.

Density Independence

External factors that influence all individuals of a population regardless of population density such as climate.

Dimorphism

Existence within a species of two distinct forms according to color, sex, size, organic structure, etc.

Distinct Population Segment

The smallest division of a taxonomic species that can be protected under the U.S. Endangered Species Act.

Dorsal fin

Located on the top side, generally mid-way along the body, and usually with distinct rays; provides stability when swimming.

Ecological niche

The position a species or population in its ecosystem. The ecological niche describes how an organism or population responds to the distribution of resources and competitors (*e.g.*, by growing when resources are abundant, and when predators, parasites and pathogens are scarce) and how it in turn alters those same factors (*e.g.*, limiting access to resources by other organisms, acting as a food source for predators and a consumer of prey).

Ecosystem

A biological environment consisting of all the organisms living and interacting in a particular area, as well as all the nonliving, physical components of the environment with which the organisms interact, such as air, soil, water and sunlight.

Ecosystem Functions

Intrinsic ecosystem characteristics related to the set of conditions and processes whereby an ecosystem maintains its integrity. Ecosystem functions include such processes as decomposition, production of biomass, nutrient cycling, and fluxes of nutrients and energy.

Ecosystem Services

The benefits that people obtain from functioning ecosystems; they include provisioning services such as food, timber, fiber, fuel and energy, and freshwater; regulating services such as air and water quality, equable climate, control of diseases, pests, and sediment supplies (*e.g.*, beaches, natural building materials such as wood); supporting services such as soil formation, photosynthesis, nutrient cycle; and cultural services such as fulfilling spiritual, religious, and aesthetic needs.

Effective Population Size (N_e)

The number of individuals that contribute offspring to the next generation; generally smaller than the absolute population size (N); a basic parameter used in many models in population genetics to express information about expected rates of random genetic change due to inbreeding and/or genetic drift.

El Niño /La Niña Southern Oscillation

A weather pattern that occurs across the tropical Pacific Ocean roughly every five to seven years. It is characterized by variations in the surface temperature of the tropical eastern Pacific Ocean—warming associated with El Niño and cooling with La Niña. The two variations are coupled: the warm oceanic phase, El Niño, accompanies high air surface pressure in the western Pacific, while the cold phase, La Niña, accompanies low air surface pressure in the western Pacific. ENSO causes extreme weather (such as floods and droughts) in many regions of the world, including the west coast of the United States.

Embeddedness

The degree to which large particles (*e.g.*, boulders, rubble, gravel) are surrounded or covered by fine sediment, usually measured in classes according to percent of coverage.

Emigration

Movement of individuals out of a population. With Pacific anadromous salmonids, emigration refers to the movement of juveniles (and also adults) from freshwater to a brackish or marine environment.

Endemic

Species or populations occurring in restricted geographic areas due to the presence of a unique suite of environmental and biological conditions that limit the distribution of the species or population.

Ephemeral Streams

Streams that flow briefly after rainstorms.

Epigenetics

The field of study of the genetic (coding) and non-genetic (non-coding) factors acting upon cells to control selectively the expression of genes that produce development and evolution.

Epigenome

All the epigenetic modifications on the DNA genome and its associated histone proteins.

Escapement

The portion of a run of an anadromous species that is not harvested and escapes to natural or artificial spawning areas.

Essential Fish Habitat

Waters and substrate necessary to fish for spawning, breeding, feeding, or growth to maturity as defined by 16U.S.C. 1802(10).

Estuary

Estuaries form a transition zone between river environments and ocean environments and are subject to both marine influences, such as tides, waves, and the influx of saline water; and riverine influences, such as flows of fresh water and sediment. The inflow of both seawater and freshwater provide high levels of nutrients in both the water column and sediment, making estuaries among the most productive natural habitats.

Eutrophication

The process by which a body of water becomes enriched in dissolved mineral nutrients (often phosphorus and nitrogen) that stimulates the growth of aquatic plants, and leads to depletion of dissolved oxygen, and the mortality of oxygen dependent organisms.

Evolutionary Significant Unit

A population (or group of populations) which exhibit two biological characteristics: (1) it is substantially reproductively isolated from other conspecific (of the same taxonomic species) population units; and (2) it represents an important component of the evolutionary legacy of the species.

Evolvability

The potential to generate heritable variation of individuals in a population that can be exploited by natural or artificial selection.

Extinction

The disappearance of a species or some other taxonomic group from a region, niche, or biota; the precise moment of extinction is generally considered to be the death of the last individual of the species (although the capacity to reproduce and recover may have been lost before that point).

Eyed Egg

A fish egg containing an embryo that has developed to the point where the eyes are visible through the egg membrane.

Facultative

The characteristic of being able to adjust to a variety of conditions or circumstances; optional or discretionary.

Fecundity

The reproductive potential or capacity of an organism or population, usually expressed as the number of eggs or progeny produced during a reproductive cycle. Fecundity usually increases with age and size up to some upper limit.

Fish Ladder

An artificial facility made of a series of steps, with flowing water and pools, to assist fish in swimming up or downstream of a fish passage barrier such as a dam or diversion.

Fitness

The degree that an individual is adapted to or is able to produce progeny in its local environment.

Fluvial

Pertaining to streams or rivers, or produced by stream action; also migrating between rivers and the ocean.

Fork- Length

Refers to the measurement of a fish from the tip of its snout to the fork in the caudal (tail) fin.

Fry

Juvenile fish that have absorbed their yolk sacs and can emerge from a redd and into deeper water to feed on their own.

Genotype

The genotype of an organism is the inherited genetic code of the individual. Not all individuals with the same genotype look or behave the same way because appearance and behavior are modified by environmental, developmental, or epigenetic factors. Similarly, not all individual that look alike necessarily have the same genotype.

Genetic Distance

A measure of the difference in allele frequencies between populations. Genetic distance can be used to compare the genetic similarity between different species, such as humans and chimpanzees. Within a species genetic distance can be used to measure the divergence between different sub-species, or populations of the same species.

Gravid

The condition of an individual female carrying ripe eggs, usually with a distended body.

Greenhouse Gas

A gas which is capable of absorbing and emitting infrared light (e.g., water vapor H₂O, carbon dioxide CO₂, methane CH₄, nitrous oxide N₂O, and ozone O₃).

Habitat

The area that is inhabited by a particular species of animal, plant or other type of organisms. It is the natural environment in which an organism lives, or the physical environment that surrounds (influences and is utilized by) a population of a species. The term microhabitat is often used to describe the small-scale physical requirements of a particular organism or population.

Herbivore

An organism that derives its principal source of nutrients and energy by consuming living plants or their parts.

Hydrologic Cycle

The continuous movement of water on, above and below the surface of the Earth, such as from river to ocean, or from the ocean to the atmosphere, by the physical processes of evaporation, condensation, precipitation, infiltration, runoff, and subsurface flow. Water takes alternative forms of liquid, vapor, and a solid (snow and ice). The hydrologic cycle also involves the exchange of heat energy, which leads to temperature changes. For instance, in the process of evaporation, water takes up energy from the surroundings and cools the environment. Conversely, in the process of condensation, water releases energy to its surroundings, warming the environment.

The water cycle figures significantly in the maintenance of life and ecosystems on Earth. By transferring water from one location to another, the water cycle purifies water, replenishes the land with freshwater, and transports minerals to different parts of the globe. It is also involved in reshaping the geological features of the Earth, through such processes as erosion and sedimentation. The water cycle exerts an influence on climate as well.

The physiological and behavioral process by which migratory fish assimilate environmental cues to aid their return to their stream of origin as adults.

Imprinting

The physiological and behavioral process by which migratory fish assimilate environmental cues to aid their return to their stream of origin as adults.

Incidental Take

The unintentional take of a listed species as a result of the conduct of an otherwise lawful activity.

Independent population

Any collection of one or more local breeding units whose population dynamics or extinction risk over a 100-year time frame are not substantially altered by exchanges of individuals with other populations. For example, if one independent population were to go extinct, it would not have a significant impact on the 100-year extinction risk experienced by other independent populations.

Indigenous Species

A species occurring naturally in a particular region, and not artificially introduced.

Intermittent Streams

Streams that flow for some portion, but not all, of the year. Such streams usually receive their waters primarily from surface runoff following storm events.

Interspecific

Interactions, such as competition or predation, between different species.

Interrupted Stream

Stream that exhibit surface and sub-surface flow along different stream reaches contemporaneously. Such streams often flow through coarse gravels.

Intraspecific

Interactions, such as competition or predation, between individuals of a single species.

Introgression

The movement of genes from one gene pool to another as a result of hybridization between individuals from genetically distinct populations.

Iteroparous

An organism that has the potential to reproduce more than one during its life cycle. Steelhead are the only members of the Pacific anadromous salmonids (*Oncorhynchus* spp.) that do not die after initial spawning, and may return to the ocean and then return to freshwater to repeat their reproductive phase.

Kelt

A spawned out anadromous fish; it is generally emaciated and weak as a result of its spawning activity.

Latent Heat

Heat carried by water, and released when the water vapor condenses to liquid.

Lateral line

A series of sensory receptors (formed of a series of pores with hair-like structures) arrayed along the sides mid-way between top and bottom of the body; these sensory receptors detect water movement around the fish, allowing it to efficiently navigate currents, detect prey, and swim in coordination with other fish of the same species.

Life Cycle

The successive series of changes through which an organism passes, whether through asexual or sexual reproduction, including breeding, gestation, growth and maturation, and death. This cycle of phases of an individual is also referred to as a life history.

Life History Crossover

In Pacific salmonids, the ability of anadromous *O. mykiss* to produce progeny which assume a freshwater reproductive life cycle, and the ability of resident *O. mykiss*, to produce progeny which assume an anadromous reproductive life cycle.

Life History Polymorphism

In Pacific salmonids, the co-occurrence of the anadromous and resident life cycle forms within a population.

Limiting Factor

Any factor that controls a process, such as organism growth or species population size, or distribution. The availability of food, predation pressure, or availability of shelter are examples of natural limiting factors. An example of an anthropogenic limiting factor is set of barriers to migration, which is necessary to complete an organism's life cycle.

Littoral Zone

The zone along the coast that forms the interface between the land and water, and often includes intertidal and near-shore waters.

Lotic

Pertaining to running water such as river or stream.

Mediterranean Climate

The climate is characterized by warm to hot, dry summers and mild to cool, wet winters. Mediterranean climate zones are associated with the five large subtropical high pressure cells of the major oceans. These high pressure cells shift toward the poles in the summer and toward equator in the winter.

Meristics

Measurements of an organism's physical characteristics such as length, scale, spine, fin-ray counts.

Metapopulation

A set of populations that is composed of multiple local populations geographically separated but connected through dispersal and periodic interbreeding. Generally individual populations within such a system have a relatively high probability of local extinction and also recolonization by other populations within the metapopulation. Metapopulations persist as a result of a balance between extinctions of subpopulations and recolonization by others.

Migrate

Travelling of long distances in search of a specific type of habitat to enable an organism to complete some phase of its life cycle; fish such as Pacific anadromous salmonids migrate between their spawning and rearing areas in freshwater habitat and the marine environment to feed and grow to maturity.

Mathematical Model

A quantitative description of anything (including processes) that cannot be directly observed, but for which relevant data can be developed, and used to simulate an approximation or estimate of the thing being modeled.

Natal Stream

A stream in which a returning adult fish was originally spawned and reared.

Natural Selection

The process by which the frequency of genetic traits in a population through differential survival and reproduction of individual bearing those traits is determined. Natural selection acts on the phenotype or the observable characteristics of an organism, but the genetic (heritable) basis of any phenotype which gives a reproductive advantage will become more common in a population (see allele frequency). Over time, this process can result in modifications in individual organisms that adapt populations for a particular ecological niche and may eventually result in the emergence of new species. It is a key mechanism of evolution.

Non-Point Pollution

Pollution from sources that cannot be defined as discrete points, such as areas of surface mining, construction, or developed agricultural or urbanized areas.

Obligate

The characteristic of being unable able to adjust to a variety of conditions or circumstances; a life history or response to particular environmental conditions without alternative means of responding.

Omnivore

An organism whose diet is broad, including both plant and animal foods; specifically an organism that feeds on more than one trophic level; omnivorous organisms are opportunistic, general feeders not specifically adapted to eat and digest either meat or plant material primarily.

Operculum

The hard bony gill cover in bony fishes

Orographic Precipitation

Precipitation induced when air masses pushed by winds are forced up the side of elevated land formations, such as large mountains. The lift of the air up the side of the mountain results in cooling, and ultimately condensation and precipitation.

Otolith

Calcareous concretions in the inner “ear” of lower vertebrates such as fish; the daily accumulation of calcareous layers can be used to determine the age of an organism, and in some cases detect the relative amount of time spent in waters with different chemical composition (*e.g.*, salt and freshwater).

Outmigration

The downstream migration of juvenile fish toward the ocean. See **Emigration**.

Oviparous

Producing eggs that develop outside the females’ body. Fertilization may occur either inside a female or after the eggs are released by the embryos are given no extra nutrient other than that contained in the original yolk.

Pacific Decadal Oscillation (PDO)

A pattern of climate variability that shifts phases on at least an inter-decadal time scale, usually about 20 to 30 years. The PDO is detected as warm or cool surface waters in the Pacific Ocean north of 20° N.

During a "warm", or "positive", phase, a part of the eastern ocean warms, while the west Pacific becomes cool; during a "cool" or "negative" phase, the opposite pattern occurs.

Panmictic Population

A population in which all individuals are potential reproductive partners, that is, there are no restrictions of mating (*e.g.*, genetic or behavioral).

Parameterization

A technique used in constructing models by substituting an unknown feature such as process or limit, with a simplified, but informed estimate of the feature.

Parr

The rearing stage of freshwater salmonids between alevins and smolt that is distinguished by vertical bars or oval spots (parr marks) on the side of the fish.

Pectoral fin

Fin located toward the front of fish; used for precise movements.

Pelvic fin

Fin located toward the rear of the fish; used for steering and stopping.

Pelagic

Associated with the open sea or at or near the water's surface. Pelagic fish live near the surface or in the water column of coastal, ocean and lake waters, but not on the bottom of the sea or the lake. They are usually agile swimmers with streamlined bodies, capable of sustained cruising on long distance migrations. They can be contrasted with demersal fish which do live on or near the bottom, and reef fish which are associated with coral or volcanic reefs.

pH

A measure of the acidity or basicity of an aqueous solution (generally expressed as the concentration of H⁺ ions). pH is normally measured in a range of 0-14. Pure water is said to be neutral, with a pH close to 7.0 at 25 °C (77 °F). Solutions with a pH less than 7 are said to be acidic and solutions with a pH greater than 7 are basic or alkaline.

Phenotype

Any observable characteristic or trait of an organism such as its morphology (shape and size) developmental pattern, biochemical or physiological properties, and behavior. Phenotypes result from the expression of an organism's genes working in conjunction with epigenetic factors as well as the influence of environmental factors and the interactions between the two.

Phenotypic Plasticity

The ability of an individual to modify behavioral or other phenotypic characteristics to adjust to differing environmental conditions. In some Pacific salmonids such as steelhead, phenotypic plasticity refers to the ability to adopt either the anadromous or freshwater-resident life cycle, depending on environmental cues or influences.

Photic Zone

The surface layer of water where there is sufficient light for photosynthesis to occur.

Point-Source Pollution

Pollution originating from a confined, discrete source such as a pipe, ditch, oil-well, or factory.

Population

A group of interbreeding individuals that have developed a distinct gene pool and that breed in approximately the same place and time.

Population Density

The number of individuals per unit area, or linear distance.

Population Model

A quantitative description of how a population changes over time; population models can take a variety of basic forms, including age/size structured or biomass based, deterministic or stochastic, density-dependent or density-independent, spatially structured or spatially aggregated, equilibrium or nonequilibrium.

Predation

Predation describes a biological interaction in which a predator feeds on its prey. Predators may or may not kill their prey prior to feeding them, but the act of predation always results in the death of its prey and the eventual absorption of the prey's tissue through consumption. The key characteristic of predation however is the predator's direct impact on the prey population.

Primary Productivity

The production of organic compounds from atmospheric or aquatic carbon dioxide, principally through the process of photosynthesis, with chemosynthesis being much less prevalent. Almost all life on earth is directly or indirectly reliant on primary production. The organisms responsible for primary production form the base of the food chain. In terrestrial ecosystem these are mainly plants; in aquatic ecosystems, algae are primarily responsible.

Radiative Balance

The physical state of a system, such as the earth-atmosphere system, where the incoming and outgoing solar radiation is in equilibrium; greenhouse gases diminish outgoing solar radiation, thus disrupting the radiative balance.

R-strategists

R-strategists are species characterized by relatively early age of first reproduction, large brood size, numerous progeny, no parental care, and short generations. Populations exhibit exponential growth rate followed by sudden crashes in population size, and tend to live in unpredictable and rapidly changing environments. Pacific anadromous salmonids are an example of an r-strategist species.

Recruitment

The number of fish from a year class reaching a certain age; in fisheries management it is generally the number of fish that grow to a size subject to harvesting.

Redd

A shallow gravel depression excavated by a fish for the purpose of depositing its eggs within the stream channel.

Refugia

Habitats where individuals can avoid predation or environmental stressors such as elevated temperatures, or flood flows.

Relative humidity

The amount of water vapor in the air, compared with complete saturation. If relative humidity is greater than 100%, the vapor will tend to condense to liquid, until 100% is reached.

Residualization

The process by which an anadromous steelhead foregoes smoltification and maintains a resident, freshwater life-history.

Riffle

Shallow section of a stream or river with rapid current and surface broken by gravel, rubble, or boulders.

Run

Swiftly flowing stream reach with little surface agitation, and no major flow obstructions.

Salmonids

Fish of the taxonomic family Salmonidae that includes salmon, trout, whitefish, and char.

Seasonal Lagoon

An estuary that becomes separated from the ocean by a sandbar barrier for part of the year.

Sea Level Rise

The rise in average sea level elevation with respect to current terrestrial elevations. Increasing sea level is the result of increasing temperatures causing the thermal expansion of water and the addition of water to the oceans from the melting of mountain glaciers, polar ice caps, and Greenland and Antarctic ice sheets.

Sediment

Fragment of rock, soil, and organic matter transported and deposited in beds by wind, water, or other natural phenomena. The term can refer to any size of particles but is often used to indicate only fragments smaller than 6 mm.

Sedimentation

Deposition of material suspended in water or air, usually when the velocity of the transporting medium drops below the level at which the material can be supported and moved.

Sediment Loading

The total sediment in a stream system, whether in suspension (suspended load) or on the bottom (bed load).

Self-sustaining population

A population that perpetuates itself without human intervention, and without chronic decline, in its natural ecosystem, at sufficient levels that listing as threatened or endangered under the ESA is not warranted.

Semelparous

Organisms which reproduce only once. The single reproductive event of semelparous organisms is usually large, as well as fatal. An example of a semelparous organism is the Pacific salmon (*Oncorhynchus* spp.), which live for several years in the ocean before migrating to the freshwater stream of its birth, laying eggs, and dying.

Sink Population

A local population that has a negative growth rate, or a high probability of periodic extinction; its continued persistence is dependent upon immigration from other local populations, or dispersal from more remote populations.

Smolt

A young salmon or steelhead that is undergoing physiological changes in preparation for entering the ocean.

Smoltification

The suite of physiological, morphological, biochemical, and behavioral changes, including the development of the silvery coloration and tolerance of saltwater, which takes place in salmonid parr as they prepare to migrate downstream to the ocean.

Source Population

A local population that has a sufficiently high growth rate when small to persist even without immigration from other local populations, or dispersal from more remote populations.

Spawning Density

The number of potentially spawning individual in a length of stream, tributary, or some other hydrologic unit.

Steelhead

A rainbow trout (*Oncorhynchus mykiss*) that exhibits an anadromous life cycle.

Stochastic

The state where a system's components are affected by random variability. A stochastic model is a model whose behavior is not fully specified by its form and parameters, but which contains an allowance for unexplained effects represented by random variables.

Stratification

The establishment of distinct layers of temperature or salinity in bodies of water such as an ocean, lake, or estuary, based upon the different density of warm and cold water or saline or freshwater.

Stream Order

A numerical designation (from 1 to 6 or higher) that designates the relative position of a stream or stream segment in a drainage basin from headwaters to the rivers downstream terminus.

Substrate

Mineral or organic material that forms the bed of a river or stream.

Sustainable Fishery

A fishery that does not cause or lead to undesirable changes in the biological and/or economic productivity, biological diversity, or ecosystem structure and functioning from one human generation to the next.

Taxon

Any named group of organisms at any taxonomic level (*e.g.*, Phylum, Order, Class, Genus, Species, Sub-species, etc.).

Temperature Lapse Rate

The rate of decrease in temperature with altitude in the stationary atmosphere at a given time and location.

Thalweg

A line connecting the deepest parts of a river or stream channel.

Thermocline

A region below the surface layer of the sea or lake, or pool where the temperature gradient increases abruptly (*i.e.*, where temperature decreases rapidly with increasing depth). It is often an ecological barrier, and its oscillations have significant consequences on the distribution of organisms.

Total-Length (TL)

The length of a fish defined as the straight-line distance from the tip of the snout to the tip of the tail (caudal fin) while the fish is lying on its side normally extended.

Triploid

An organism having three sets of chromosomes.

Trophic Level

The position an organism or species occupies in the food chain, or web. A food chain represents a succession of organisms that eat other organisms and are, in turn, eaten themselves. The number of energy transfer steps is from the start of the chain is a measure of its trophic level. Food chains start at trophic level 1 with primary producer such as plants, move to herbivores level 2, predators at level 3 and typically finish with carnivores or predators at level 4 or 5 determined by the number of energy-transfer steps to that level.

Upwelling

An oceanographic phenomenon that involves wind-driven motion of dense, cooler, and usually nutrient-rich water towards the ocean surface, replacing the warmer, usually nutrient-depleted surface water. The increased availability in upwelling regions results in high levels of primary productivity and thus fish

growth and abundance. Wind-driven currents are diverted to the right of the winds in the Northern Hemisphere and to the left in the Southern Hemisphere. When surface water transport is occurring away from the coast, surface waters are replaced by deeper, colder, and denser water.

Viable Salmonid Population

An independent population of any Pacific salmonid (genus *Oncorhynchus*) that has a negligible risk of extinction due to threats from demographic variation (such as population size or sex ratio), local environmental variations, and genetic diversity changes over a 100-year time frame.

Viability Population Parameters

The four measurable characteristics of a viable salmonid population: abundance, growth rate, spatial structure, and diversity (including genetic, phenotypic diversity).

Volitional Fish Passage

The natural movement of fish in response to cues such as natural flow patterns or water temperature, or natural physiological changes in individuals.

Water Table

The irregular surface of contact between the zone of saturation and the zone of aeration; that surface of a body of unconfined groundwater at which the pressure is equal to that of the atmosphere.

Weathering

The physical/chemical processes in which a material is broken down through exposure to the atmospheric conditions (heat, water, etc.)

Winter-Run Fish

Anadromous fish that return to freshwater in the autumn or winter, migrating to spawning areas, and then spawn in later winter or spring.

Young-of-the Year

Juvenile fish that are less than a year old (and are in their first year of growth).

Abbreviations

AMCES	AmeriCorps Environmental Stewards
AMBAG	Association of Monterey Bay Area Governments
AC	Audubon California
ACOE	Army Corps of Engineers
ACWA	Association of California Water Agencies
AFRP	Anadromous Fish Restoration Program
AG	Arroyo Grande
ASRA	Arroyo Seco River Alliance
BCLC	Big Creek Lumber Company
BSLT	Big Sur Land Trust
BIA	Bureau of Indian Affairs (United States)
BLM	Bureau of Land Management (United States)
BMPs	Best Management Practices
BOR	Bureau of Reclamation (United States)
BPG	Biogeographic Population Group
BRT	Biological Review Team
CAWC	California-American Water Company
CCCOM	California Coastal Commission
CCCON	California Coastal Conservancy
CCCORP	California Conservation Corps
CDSOD	California Division Safety of Dams
CDFW	California Department of Fish and Wildlife
CDF&FP	California Department of Forestry and Fire Protection
CDOT	California Department of Transportation
CDPR	California Department of Parks and Recreation
CDMG	California Division of Mines and Geology
CESA	California Endangered Species Act
CNPS	California Native Plant Society
COC	Chemical of Concern
CRPP	California River Parkway Program
CSFPR	California Sport Fishing Protective Association
CSWMB	California State University, Monterey Bay
CSWRCB	California State Water Resources Control Board
CT	California Trout
CCSD	Cambria Community Service District
CAWD	Carmel Area Wastewater District
CRA	Carmel River Association
CRLC	Carmel River Lagoon Coalition
CRSA	Carmel River Steelhead Association
CRWC	Carmel River Watershed Conservancy
CRWCO	Carmel River Watershed Council
CVPOA	Carmel Valley Property Owners Association
CCRCDC	Central Coast Resource Conservation and Development Council
CCSE	Central Coast Salmon Enhancement, Inc.
CHEER	Coastal Habitat, Education, and Environmental Restoration

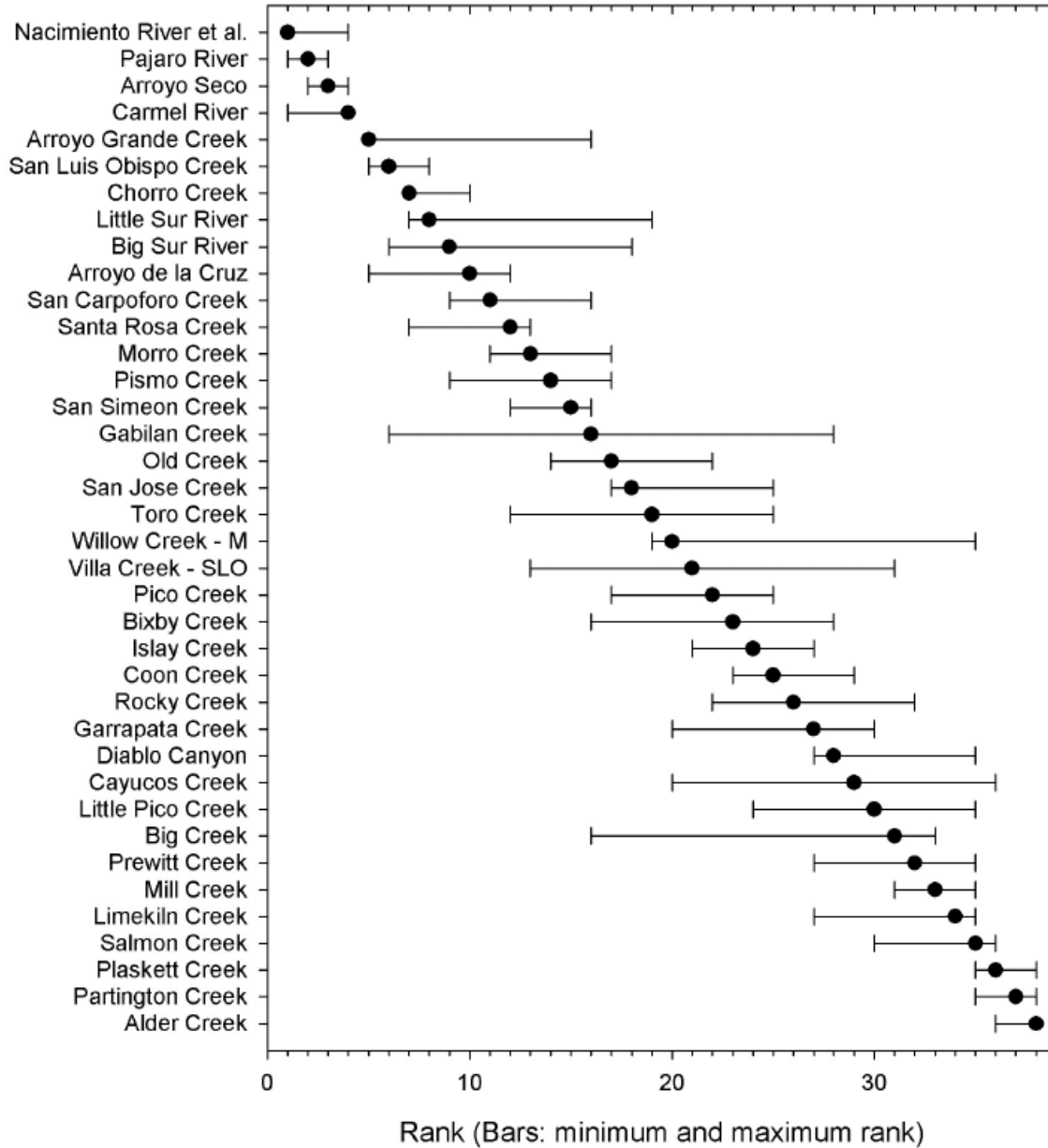
CSLRCD	Coastal San Luis Resource Conservation District
CI	Confidence Interval
CMARP	Comprehensive Monitoring Assessment and Research Program
C ⁰	Centigrade
cm	Centimeters
cm/sec	Centimeters per second
COA	City of Atascadero
COC	City of Carmel
COM	City of Monterey
COMB	City of Morro Bay
COG	City of Gilroy
COPS	City of Paso Robles
COPB	City of Pismo Beach
COS	City of Salinas
CSLO	City of San Luis Obispo
COSM	City of San Miguel
COW	City of Watsonville
CV	Coefficient of Variation
CWT	Coded Wire Tag
DOT	Department of Transportation (United States)
DIDSON	Dual-Frequency Identification Sonar
DPS	Distinct Population Segment
DWR	Department of Water Resources (State of California)
EPA	Environmental Protection Agency (United States)
EFH	Essential Fish Habitat
EII	Earth Island Institute
ENSO	El Nino/Southern Oscillation
ESF	Elkhorn Slough Foundation
ESA	Endangered Species Act (United States)
ESU	Evolutionarily Significant Unit
FEMA	Federal Emergency Management Agency
FERC	Federal Energy Regulatory Commission
FL	Fork Length
FOR	Friends of the River
FRGP	Fisheries Restoration Grant Program
ft/sec	Feet per second
GCWC	Garrapata Creek Watershed Council
HCP	Habitat Conservation Plan
IRWMP	Integrated Regional Watershed Management Plan
km/hr	Kilometers per hour
LPFW	Los Padres Forest Watch
m	Meters
mi ²	Square miles
m/sec	Meters per second
mm	Millimeters
TBD	To Be Determined
TNC	The Nature Conservancy

MC	Monterey County
MCWD	Marina Coast Water District
MOU	Memorandum of Understanding
MNNEP	Morro Bay National Estuary Program
MBMMS	Monterey Bay National Marine Sanctuary
MBSTP	Monterey Bay Salmon and Trout Project
MCPW	Monterey County Public Works Department
MCSA	Monterey County Service Area 50
MCWRA	Monterey County Water Resources Agency
MPWMD	Monterey Peninsula Water Management District
MRPD	Monterey Regional Park District
MCUSA	Monterey County Unified Sportsmen Association
NGO	Non-Governmental Organization
NFWF	National Fish and Wildlife Foundation
NMFS	National Marine Fisheries Service
NOAA	National Oceanic and Atmospheric Administration
NPSPWRO	National Park Service, Pacific Western Regional Office
NRCS	National Resources Conservation Service
PCSRF	Pacific Coastal Salmon Recovery Fund
PITT	Passive Integrated Responder Tags
ppt	Parts per thousand
PBCSD	Pebble Beach Community Services District
PCLF	Planning and Conservation League Foundation
PVA	Population Viability Analyses
RFID	Radio Frequency Identification
RM	River Mile
RST	Rotary Screw Trap
RWQCB	Regional Water Quality Control Board
RCDMC	Resource Conservation District of Monterey County
RCDSC	Resource Conservation District of Santa Cruz County
SBC	San Benito County
SBCWD	San Benito County Water District
SLOCFB	San Luis Obispo County Farm Bureau
SCC	Santa Clara County
SCCRCD	Santa Cruz County Resource Conservation District
SCRC	Santa Cruz County
SCVWD	Santa Clara Valley Water District
SLP	Santa Lucia Preserve
SLOC	Santa Luis Obispo County
SVFFC	Salinas Valley Fly Fishers Club
SWP	State Water Project
TBSLT	The Big Sur Land Trust
TCLT	The Cambria Land Trust
TLCSLOC	The Land Conservancy of San Luis Obispo County
TBD	To Be Determined
TCFT	Tri-County Fish Team
TL	Total Length

TRT	Technical Recovery Team
TU	Trout Unlimited
TWC	The Wildlands Conservancy
TWI	The Watershed Institute (California State University, Monterey Bay)
USLTRCD	Upper Salinas-Las Tablas Resources Conservation District
USWC	Upper Salinas Watershed Coalition
USFS	United States Forest Service
USFWS	United States Fish and Wildlife Service
USGS	United States Geological Survey
VWA	Ventana Wilderness Alliance
VSP	Viable Salmonid Population
USA	United States Army (Fort Hunter Liggett)
WCB	Wildlife Conservation Board (State of California)

APPENDIX B Watershed Intrinsic Potential Rankings

Watershed rankings in the South-Central California Coast Steelhead DPS.¹ These rankings are based on the amount of potential habitat (in an unimpaired state) as an indicator of potential viability. Watersheds are ranked on the single habitat model that is preferred on *a priori* biological grounds. Horizontal bars show the range of ranks (minimum and maximum) for 48 variant biological models (See Boughton *et al.* 2006).



Bars indicate the range of ranks (minimum and maximum) for 48 variant models. (See Boughton *et al.* 2006).

APPENDIX C

COMPOSITION OF SOUTH-CENTRAL CALIFORNIA RECOVERY PLANNING AREA STEELHEAD BPGs

Watersheds identified within each of the four Biogeographic Populations Groups in the South-Central California Coast Steelhead DPS essential components of a recovery DPS. The identified watersheds are based on a combination of factors, including: 1) the amount of potential habitat as in indicator of potential viability, 2) potential diversity of life-history strategies exhibited by populations¹ within the watersheds, and 3) the diversity of habitat types within the watersheds. Additionally, the composition of watersheds addresses the need to ensure survival of a suite of populations within the DPS in the face of natural catastrophic events such as wildfires, droughts, and debris flows, through minimum spatial separation between and redundancy of watersheds/populations within each BPG. Watersheds are ranked on the single habitat model that is preferred on *a priori* biological grounds. Horizontal bars show the range of ranks (minimum and maximum) for 48 variant biological models (See Boughton *et al.* 2006, 2007).

Biogeographic Group	Member Populations (ordered north to south)
Interior Coast Range	Pajaro River, Gabilan Creek, Arroyo Seco, Upper Salinas Basin.
Carmel Basin	Carmel River
Big Sur Coast ¹	San Jose Creek, Malpaso Creek, Garrapata Creek, Rocky Creek, Bixby Creek, Little Sur River, Big Sur River, Partington Creek, Big Creek, Vicente Creek, Limekiln Creek, Mill Creek, Prewitt Creek, Plaskett Creek, Willow Creek (Monterey Co.), Alder Creek, Villa Creek (Monterey Co.), Salmon Creek.
San Luis Obispo Terrace	San Carpofo Creek, Arroyo de la Cruz, Little Pico Creek, Pico Creek, San Simeon Creek, Santa Rosa Creek, Villa Creek (SLO Co.), Cayucos Creek, Old Creek, Toro Creek, Morro Creek, Chorro Creek, Los Osos Creek, Islay Creek, Coon Creek, Diablo Canyon, San Luis Obispo Creek, Pismo Creek, Arroyo Grande Creek.

¹ Population delineations in these groups may be split too finely if there is significant dispersal of fish among neighboring coastal watersheds. For discussion see Boughton *et al.* 2006.

APPENDIX D

SOUTH-CENTRAL CALIFORNIA COAST STEELHEAD RECOVERY PLANNING AREA THREATS ASSESSMENT (CAP WORKBOOK) METHODOLOGY

Introduction

NMFS assessed current and emerging threats to the persistence and recovery of steelhead populations of the SCCCS Recovery Planning Area. This assessment focused on a set of watersheds identified by the TRT and NMFS staff and used the Nature Conservancy's Conservation Action Planning (CAP) method (Nature Conservancy 2005). The CAP Workbook allows the user to input quantitative as well as qualitative (including best professional judgment) information in order to determine what existing conditions are and what healthy targets should look like. The CAP threats assessment is iterative and can be updated as new information becomes available or during periodic status reviews of the species (Kier Associates and National Marine Fisheries Service 2008a, 2008b, Hunt & Associates 2008a, 2008b). CAP workbooks have been developed previously for salmonid threat assessment and recovery planning for southern Oregon and northern California coast coho.

The Department of Commerce, National Oceanic and Atmospheric Administration, National Marine Fisheries Service (NMFS) contracted with Kier Associates and Hunt & Associates Biological Consulting Services to provide technical support in developing Recovery Plans for *Oncorhynchus mykiss* populations in the South-Central/Southern California Steelhead Recovery Planning Area. Kier Associates was tasked with developing GIS-based data on watershed conditions, and a set of reference values drawn from the existing scientific literature; however, because of lack of available local regional studies several of these reference values were based on studies of more northern populations of steelhead that may have different habitat requirements or tolerances, and so may not in all cases represent the environmental conditions in which more southern populations have evolved (*e.g.*, water temperature, estuarine conditions, seasonal drying of freshwater mainstem or tributary habitats). Hunt & Associates was tasked with reviewing existing information on *O. mykiss* habitat conditions, assessing the magnitude and extent of threats to *O. mykiss* and their habitats on a watershed/landscape scale, and identifying a comprehensive suite of recovery actions across the South-Central California Recovery Planning Area (Kier Associates and National Marine Fisheries Service 2008a, 2008b, Hunt & Associates 2008a, 2008b). These documents summarize the methodology used to assess *O. mykiss* threats and sources of threats to southern steelhead populations, including those in South-Central California coastal watersheds from the Pajaro River at the border between Santa Cruz and Monterey Counties south to, but not including the Santa Maria River, in San Luis Obispo County. The CAP workbook threat source rankings presented in this recovery plan also incorporate additional information derived from a wide variety of investigations, studies, and watershed plans developed since the initial preparation of the CAP Workbooks in 2008.

Methods

The CAP method results in a series of workbooks for individual watersheds, or sub-watersheds. The Workbooks are an Excel database tool developed by The Nature Conservancy as a strategy for evaluating and prioritizing conservation, restoration, and land management planning efforts. NMFS adapted the CAP Workbook for use in the threat assessment portion of the steelhead recovery planning process (using the reference values developed by Kier Associates). The Workbook provided a tiered analytical framework for documenting existing conditions and identifying the types of priorities for recovery actions. A Workbook was developed for each of the 27 selected watersheds (or sub-watersheds) in the

SCCCS Recovery Domain identified has having high intrinsic potential, that is, the potential to support an independent viable population in an unimpaired condition (Boughton *et al.* 2006). Conservation targets, in this case life-history stages such as egg, fry juvenile, smolt, and adult, provided the first tier of analysis. Key ecological attributes of each life-history stage, such as water quality, spawning habitat quality, migratory corridor status, *etc.* were identified as the second tier of analysis. These attributes are aspects of steelhead ecology or the environment that, if lost or significantly degraded, could lead to loss of that life-history stage. The third tier was ecological indicators (parameters) that measure the status of each key ecological attribute for a particular life-history stage, *e.g.*, average percentage of fine particle in substrate for adult spawning and egg development stages. Provisional boundary conditions for each indicator delineated suitable versus unsuitable habitat conditions for the various life-history stages.

Information on existing *O. mykiss* habitat conditions in each watershed was gathered from a broad range of published and un-published materials, including, peer-reviewed scientific publications, technical reports, federal, state, and local planning documents, EIS/EIRs, management plans, passage barrier assessments, habitat evaluations, and field surveys, as well as information provided by NMFS and CDFW staffs, as well as stakeholders and other interested parties at a series of public workshops held in 2007. Additionally, since the completion of the formal CAP Workbook process in 2008, NMFS reviewed and evaluated a wide variety of investigations, studies, and watershed plans developed or located subsequently.

The CAP Workbooks can be used to organize and evaluate large amounts of information on current *O. mykiss* habitat conditions and threats in selected watersheds. The CAP Workbook methodology provides a number of useful features in assessing the magnitude and extent of threats to *O. mykiss* and their habitats in that it:

- Incorporates both quantitative and qualitative (*e.g.*, professional judgment) measures of existing habitat conditions;
- Is an objective, consistent tool for tracking changes in the status of each conservation target (*i.e.*, *O. mykiss* life-history stage) over time and between watersheds;
- Provides an overall assessment of a watershed's "health" or viability and objective comparisons to other watersheds;
- Focuses recovery actions by identifying past, current, and potential threats to *O. mykiss* and their habitats;
- Becomes a central repository for documenting and updating knowledge and assumptions about existing conditions; and
- Creates a foundation upon which recovery actions can be tracked and up-dated, based on changing current conditions.

Conservation Targets: Specific "conservation targets" for analysis within a CAP workbook must be identified by the user. The conservation targets in this case were *O. mykiss* life-history stages: egg, fry, smolt, and adult. A more general conservation target, "Multiple Life Stages," was also established to allow landscape-scale land use and habitat assessment, based on information derived from GIS-based analysis of entire watersheds.

Key Ecological Attributes (KEAs): Assessing the "viability" or "health" of a particular conservation target (*i.e.*, life-history stage) required identifying "Key Ecological Attributes" (KEA) for each target. Specific

KEAs are aspects of the conservation target's biology or ecology such that if missing or severely degraded, would result in loss of that target over time. KEAs, such as substrate quality, non-native species, food availability, water quality, *etc.*, were identified for each target and measurable indicators, such as turbidity, water temperature, aquatic invertebrate species richness, presence or absence of non-native predators, miles of road/square mile of watershed, *etc.*, were identified in order to characterize existing conditions in the component watersheds. All KEAs were grouped into three categories:

- *Size*: target abundance (*e.g.*, number of adult *O. mykiss*);
- *Condition*: a measure of the biological composition, structure, and biotic interactions that characterize the target's occurrence (*i.e.*, generally a local measure of habitat quality or composition), and;
- *Landscape Context*: an assessment of the target's environment (*i.e.*, landscape-scale processes, such as connectivity, accessibility of spawning habitat; hydrology).

Current Indicators: The range of variation found for each indicator was then subdivided into four somewhat subjective, but discrete, categories: "Poor," "Fair," "Good," or "Very Good." The current condition of a specific indicator, taken from a field measurement, literature source, or professional judgment, is assigned to one of these four discrete rating categories. A description of indicators used in the CAP steelhead analyses and the rationale for these indicators is available in Kier Associates and National Marine Fisheries Service (2008). Functionally; however, we assumed that there are essentially two states for an indicator as it relates to the target: 1) "poor-fair," in which the indicator exceeds or minimally meets the requirements for species survival and the population is in danger of extirpation, and 2) "good-very good," where habitat conditions are favorable for species persistence.

Given the large areal extent and complexity of conditions within the SCCCS Recovery Planning Area, the method uses indicators of habitat at local, regional, and landscape-scales. For example, land use indicators such as density of roads per square mile of watershed have been widely employed as a landscape-scale metric of watershed "health" for salmonids throughout the western United States (see Kier Associates and NMFS, 2008). Landscape-scale indicators were used in this threat assessment to overcome logistical and analytical problems inherent in local-scale indicators of *O. mykiss* habitat quality (*e.g.*, water temperature), that exhibit extreme spatial and temporal variation, which can lead to misinterpretations. Local-scale indicators tend to exhibit extreme spatial and temporal variation, which can lead to misinterpretation of existing over all habitat conditions, though may be critical in planning and designing site-specific recovery actions.

The goal of establishing measurable indicators in a number of instances was not possible with the current knowledge of existing habitat conditions in the component watersheds. For example, turbidity is known to be an important habitat indicator for *O. mykiss*. For the *O. mykiss* fry life stage, turbidity was defined as the "number of days turbidity exceeded 25 NTUs." Currently, there is little or no systematic and widespread collection of turbidity data in most of the subject watersheds drainages to permit a quantitative assessment of this indicator. In these instances, subjective information, such as observations of mass wasting of slopes, descriptions of point and non-point sediment input, *etc.*, were used to qualitatively assess a current condition and rating for this indicator. Because the CAP Workbook analysis is iterative, results can be improved as better quantitative information becomes available.

Stresses and Sources of Stress (Threats): An important step in the CAP Workbook assessment, and the purpose of these analyses, is identification of a series of stresses to each *O. mykiss* life-history stage. These stresses are basically altered KEAs and directly affect the life-stage, *e.g.*, degraded hydrologic function, increased turbidity, presence of non-native predators, increased substrate embeddedness). Because of the lack of field derived information on specific habitat requirements (*i.e.*, tolerances) and specific habitat conditions, the GIS-based surrogate variables used for the “Multiple Life Stages” conservation target actually are sources of stress, not direct stressors on *O. mykiss* life stages (*e.g.*, increased road density (a source of stress) contributes indirectly to increased turbidity (a direct stressor). The severity (very high, high, medium, or low) and geographic scope (very high, high, medium, and low) of each stress was determined through a review of existing information. The CAP Workbook then assigns an overall stress rank (very high, high, medium, or low) to that stress.

The CAP Workbook automatically inputs the overall rank of each stress into a table that relates the stress to a series of anthropogenic sources of stress (also called Threats) that have been identified by the user as relevant to that watershed (*e.g.*, roads, grazing practices, logging, recreational facilities, agricultural conversion of watershed lands, dams, groundwater extraction, in-channel mining, *etc.*). Each threat is ranked on the basis of its relative “contribution” (very high, high, medium, or low) and “irreversibility” (very high, high, medium, or low) to each stress (*e.g.*, increased turbidity, delayed migration, *etc.*). Within the CAP Workbook threats (source of stress) are ranked as “Very High,” “High,” “Medium,” or “Low” and inputs the rank into the next step of the assessment. This process is repeated for each conservation target (egg, fry, juvenile, smolt, and adult), as well as the “Multiple Life Stages” conservation target.

Summary of Threats: The CAP Workbook ranks the threat sources for each conservation target (*i.e.*, life-history stage) from the previous analysis into a “Summary of Threats” table that lists all the threat sources for all life-history stages and assigns a composite “Overall Threat Rank” to each threat source (*e.g.*, dams and surface water diversions), as well as an overall threat rank to that watershed for all threat sources combined. The Workbook derives a second table (“Stress Matrix”) that shows the rank of each stress on each life-history stage. The final step in the steelhead CAP assessment is the derivation of a third table entitled, “Overall Viability Summary,” that ranks the viability of each life-history stage and KEA category (size, condition, and landscape context) by calculating a composite rank of the current habitat indicators from the “Viability” table of the workbook, as well as an overall “Project Biodiversity Health Rank,” which is a measure of watershed “health” based on current habitat conditions. The first and third summary tables proved the most useful in analyzing stresses and sources of stress to *O. mykiss* in the SCCCS Recovery Planning Area.

Data Gaps. The tables in the CAP Workbooks for the present study have numerous blank cells. Blank cells indicate a lack of available information. Watersheds that have been intensively studied have fewer blank cells than watersheds with few studies. However, an important feature of the CAP Workbook methodology is the ability to update the assessment as information becomes available. In the interim, professional judgment – supplemented by more recent investigations - must be used to address such gaps until such time as field derived, quantitative data are available.

The set of watersheds assessed with the CAP Workbook method in the SCCCS DPS are identified in Table D-1, and arranged geographically (north to south) within each of the 4 BPG

Table D-1. South-Central California Steelhead Recovery Planning Area Component Biogeographic Population Groups, Watersheds, and Corresponding CAP Workbooks.

Biogeographic Population Group	Watershed (North to South)	CAP Workbook
Interior Coast Range	Pajaro River	Main stem Pajaro River
		Uvas Creek
	Lower Salinas Basin	Main stem Salinas River
		Gabilan Creek
		Arroyo Seco
	Upper Salinas Basin	San Antonio River
Nacimiento River		
Carmel River Basin	Carmel River	Carmel River
Big Sur Coast	San Jose Creek	San Jose Creek
	Garrapata Creek	Garrapata Creek
	Bixby Creek	Bixby Creek
	Little Sur River	Little Sur River
	Big Sur River	Big Sur River
	Willow Creek	Willow Creek
	Salmon Creek	Salmon Creek
San Luis Obispo Terrace	San Carpoforo Creek	San Carpoforo Creek
	Arroyo de la Cruz	Arroyo de la Cruz
	Little Pico Creek	Little Pico Creek
	Pico Creek	Pico Creek
	San Simeon Creek	San Simeon Creek
	Santa Rosa Creek	Santa Rosa Creek
	Morro Creek	Morro Creek
	Morro Bay Estuary	Chorro Creek
		Los Osos Creek
	San Luis Obispo Creek	San Luis Obispo Creek
	Pismo Creek	Pismo Creek
Arroyo Grande Creek	Arroyo Grande Creek	

NMFS used two sets of CAP Workbooks prepared independently by two consultants (Kier Associates and Hunt & Associates), but using a common set of reference values, for its threat assessments and related recovery actions. As noted above, Kier Associates developed the reference values and analyzed a set of watersheds using a set of available GIS-based landscape indicators (*e.g.*, number of miles of roads per square mile of watershed, agricultural conversion of watershed, riparian canopy cover, *etc.*) and a small number of point-data measurements of key ecological attributes (*e.g.*, dissolved oxygen, water temperature, *etc.*) believed to be important for assessing habitat conditions for steelhead (Kier Associates and NMFS 2008a, 2008b). The CAP Workbooks prepared by Hunt & Associates used the reference values developed by Kier Associates, but added ground-based information on existing *O. mykiss* conditions in each selected watershed from a broad range of published and unpublished materials, including: peer-reviewed scientific publications; technical reports, federal, state, and local planning documents; EIR/EISs, management plans; passage barrier assessments; project-driven habitat evaluations; field surveys;

information provided by NMFS and CDFWS staffs; and stakeholder input gathered at a series of public workshops held in 2007 (Hunt & Associates Biological Consulting Services 2008a).

The CAP Workbooks analyses prepared by Kier Associates are intended to complement, not duplicate, those prepared by Hunt & Associates. During the initial stages of CAP Workbook analyses by Hunt & Associates, it was determined that, in some cases, surrogate indicators covering regional spatial scales and derived from GIS-based watershed analysis, might be useful in overcoming the spatial and temporal problems associated with habitat indicators that rely on point-data measurements (such as water temperature, turbidity, riparian corridor width and composition, *etc.*). A separate conservation target category “Multiple Life Stages” was developed for the CAP Workbook analyses that used GIS-based surrogate indicators.. Surrogate indicators, such as density of roads per square mile of watershed, density of roads within 300 feet of streams per square mile of watershed, human population density, percent of watershed converted to agriculture; percent of watershed converted to impervious surfaces, percent of watershed burned in past 25 years, and others provided a general measure of existing watershed conditions as they affect multiple steelhead life-history stages. For example, road density, especially riparian road density, and percent of watershed as impervious surface, has strong predictive power of general habitat conditions for steelhead because paved surfaces have manifold adverse effects on habitat quality, water quality, and hydrology of streams.

Hunt & Associates developed CAP Workbooks for 73 drainages across both Steelhead Recovery Planning Areas (27 for the South-Central California Steelhead DPS and 46 for the Southern California Steelhead DPS). Kier Associates analyzed 54 drainages across both steelhead DPSs (23 for the South-Central California Steelhead DPS and 31 for the Southern California Steelhead DPS),

Table D-2 compares the results of the two independent threats assessments for watersheds in the SCCC Recovery Planning Area. It should be noted that the difference between a “Poor” and “Fair” habitat rating or a “Good” and “Very Good” rating is often a matter of professional judgment and may always not represent important differences in habitat quality. Table D-2 explains discrepancies between “Poor-Fair” and “Good-Very Good” categories between the Hunt & Associates and Kier Associates CAP Workbook analyses.

Discrepancies typically could be explained by the type (point-data measurements) and the number of indicators used in the analysis by Kier Associates versus Hunt & Associates. As the number of indicators decreases, the relative weight given to each indicator in the analysis correspondingly increases, and if these indicators are based on point-data measurements, such as water temperature or dissolved oxygen, that exhibit extreme spatial and temporal variation, then different results can be obtained. Aside from these relatively few specific differences, the results of the two threats assessments closely agree.

Further refinement of individual threat severity and threat sources in specific watersheds was conducted for these threat assessments by using information from NOAA and CDFWS staff familiar with the selected watersheds to override certain assessments generated through the formal CAP Workbook process, and additional information developed or located in subsequent phases of the recovery plan development process. Finally, in addition to the CAP threats assessment, NMFS considered how predicted changes in climate and the marine environment may affect the species ability to recover and persist.

Watershed	Steelhead Habitat Rating		Reasons for Discrepancy
	Hunt & Associates	Kier Associates	
Pajaro River	Red	Yellow	Minor difference in cutoff points between indicator categories; difference in number of indicators used to determine steelhead life-history stage viability
Lower Salinas River	Red	Red	
Upper Salinas River	Red	Red	
Carmel River	Yellow	Yellow	
San Jose Creek	Yellow	Red	Minor difference in cutoff points between indicator categories; difference in number of indicators used to determine steelhead life-history stage viability
Garrapata Creek	Green	Green	Minor difference in cutoff points between indicator categories; difference in number of indicators used to determine steelhead life-history stage viability
Bixby Creek	Green	Green	
Little Sur River	Green	Green	
Big Sur River	Green	Yellow	Difference in rating floodplain connectivity and number of available indicators used in analysis
Willow Creek	Green	Green	
Salmon Creek	Green	Red	Natural barrier (waterfall) in lower reach is limit of anadromy. Kier rates entire watershed as poor on this basis; Hunt & Associates rates only accessible reach.
San Carpoforo Creek	Green	Green	
Arroyo de la Cruz	Green	Green	
Little Pico Creek	Green	Green	
Pico Creek	Green	Yellow	Kier includes point measurements for dissolved oxygen for fry, juvenile, and smolt life stages (rated as “poor”); difference in number of available indicators
San Simeon Creek	Yellow	Yellow	
Santa Rosa Creek	Yellow	Red	Minor difference in cutoff points between indicator categories; difference in number of indicators used to determine steelhead life- history stage viability

Table D-2. Variation in Assessments of Overall Habitat Conditions for Steelhead in Component Watersheds in the South-Central California Steelhead Recovery Planning Area Between Two CAP Workbook Analyses*

* Overall habitat condition rating taken from “Project Biodiversity Health Rank” rating in “Overall Viability Summary” table in Summary section of individual CAP Workbooks (composite rating of habitat conditions for all steelhead life-history stages combined). Watersheds analyzed only by Hunt & Associates are not shown.

** Pervasive discrepancies between Hunt & Associates vs. Kier Associates “poor” and “fair” categories here are due to fewer number of indicators used in the latter analyses.

Key: dark green = very good conditions; light green = good conditions; yellow = fair conditions; red = poor conditions.

The full CAP Workbooks, with references, are available upon request to NOAA Fisheries Southwest Regional Office, Long Beach, CA.

APPENDIX E

RECOVERY ACTION COST ESTIMATES FOR STEELHEAD RECOVERY PLANNING

Introduction

The ESA provides that “recovery plans, shall, to the maximum extent practicable . . . incorporate in each plan . . . (iii) . . . estimates of the time required and the cost to carry out those measures needed to achieve the plan’s goal and to achieve intermediate steps toward that goal.” NMFS interim recovery planning guidance (2010) further provides that, “There may be extreme cases in which estimating the date and cost to recovery is not possible due to uncertainty in what actions will need to be taken to recover the species.” The precision of any recovery cost estimate is necessarily governed by the specificity of the recovery action, and the availability of information regarding the costs of individual components of that recovery action (labor, materials, logistics, geographic scope and duration, etc.).

As noted in the Recovery Plan, there are many uncertainties regarding the recovery of South-Central California Coast steelhead, ranging from fundamental biological questions about the ecology of the species, to anticipated changes in climate. The Recovery Plan identifies categories of systemic threat sources within individual watersheds across the DPS but, because of the large number of individual threats (from site-specific activities to general land-use practices), does not provide a detailed assessment of each specific threat, and in many cases calls for further investigations to more clearly characterize and assess threats which are believed to be of particular significance for the conservation of the species (*e.g.*, fish passage barrier inventories, flows restrictions, introduction exotic species, and degradation of estuarine and other habitat types). Because of the uncertainties regarding specific aspects of the life history of steelhead (*e.g.*, relationship between anadromous vs. resident reproductive life history cycles), the Recovery Plan also provides provisional viability criteria, and identifies important research and monitoring needed to better illuminate the biological requirements of the species and thereby better refine the viability criteria, and related recovery actions.

The recovery action tables (Tables 9-4 through 13-10) developed for each BPG within the DPS identify broadly conceived recovery actions for each major threat source in all the core populations (as well as providing a priority ranking for recovery action within each core watershed). These recovery actions are based on the general recovery action descriptions contained in Chapter 8, Summary DPS-Wide Recovery Actions, Table 8.2 (Recovery Action Glossary). However, implementation of the recovery actions will require detailed background studies, and in some cases, engineering and other types of site-specific plans and/or environmental documentation, to further refine the nature, scope and other relevant details of the recovery action. Within the limits of these information constraints, an effort has been made to identify, within an order of magnitude, the estimated cost of the basic types of recovery actions.

Cost Estimation Method

The following describes the methods by which cost of individual types of recovery actions were estimated.

NMFS's Southwest Region has utilized a series of assumption tables for costs derived initially from the Southwest Region's *Habitat Restoration Cost References for Salmon Recovery Planning* (Thompson and Pinkerton 2008). These assumption tables have been adjusted to the extent practicable to reflect conditions in South-Central California Coast Steelhead DPS, and applied across the DPS.

The "Cost of Doing Business" is estimated on a staff-time basis. When staff is required for review only, the cost is attributed to the initial fiscal year; when implementation is intended, the staff time is annually attributed across the projected duration of the recovery action. All other costs are estimated on a per project, per area, or per distance basis.

Finally the cost estimates provided in the cost assumption tables are the direct costs of implementing each recovery action, and do not reflect indirect costs, or benefits (e.g., benefits to the local economy stemming from restored habitats that support recreational activities, reducing flood hazards, improving water quality, etc.).

Agricultural Development

The costs for implementing a plan to minimize runoff from agricultural activities were derived by estimating the number of river or stream miles running through agriculturally-zoned or agriculturally-designated lands in each BPG using Geographic Information Systems (GIS). After applying a cost per linear mile, project costs were then projected over a twenty-year period. (See Assumptions and Categories Tables 15 and 19.)

Dams and Diversions

The costs to execute recovery actions associated with dams and diversions were calculated using the CalFish.org mapping tool. This tool allows the determination of the number of dams/diversions across the BPG and assigns costs according to passage barrier severity. While this method may be useful for small dams and diversion, the modification or removal of large dams is highly dependent on site-specific conditions and cannot be accurately estimated without extensive technical and planning studies. (Refer to Assumptions and Categories Tables 4 and 5 for cost identities).

Other Passage Barriers

Culvert replacement costs were calculated based on the assumption that a minimum of one culvert would need to be replaced in each identified watershed, or sub-watershed, annually for the first five years of Recovery Plan implementation. (See Assumptions and Categories Table)

Groundwater Management

Groundwater management costs are made based on hiring one staff scientist to assess current groundwater management practices, and identify steps, if necessary, to modify practices to address potential threats. After the first year, the scientist position is dropped to 'Cost of Doing Business'. Sediment assessments are initially calculated by stream length and then on a per mile basis. (See Assumptions and Categories Tables 1, 2, and 19.)

Flood Control

The costs for levee and channelization-related recovery actions are estimated by using GIS to perform a dimensional analysis of parameters such as stream length, acreage, etc. Based on these results, costs are assigned on a per mile or per acre basis. As with large dams and diversion, while this method may be useful for facilities, the modification removal of large flood control works is highly dependent on site-specific conditions and cannot be accurately estimated without extensive technical and planning studies. Federal, state and local flood control works, as well as actions such as “minimize herbicide use near levees” are considered to be “Cost of Doing Business”. (See Assumptions and Categories, Tables 1, 12 and 13.)

Mining and Quarrying

The cost estimates for aggregate mining operations are made based on hiring one staff biologist to make an initial assessment of current mining practices, and identify steps, if necessary, to modify practices to address potential threats. After the first year, the position is considered to be ‘Cost of Doing Business’. (See Assumptions and Categories, Tables 1 and 2).

Non-Native Species

Non-native species recovery actions consist of several distinct activities, including assessment, control, education and outreach, as well as development of monitoring programs. The costs for controlling and removing non-native species are derived on a per acre basis and a staff time scenario. The education and outreach costs are based on per program scenarios. The monitoring program costs were based on hiring a biological scientist for one year to develop a monitoring program, and then transitioning that cost into a “Cost of Doing Business” scenario. (See Assumptions and Categories, Tables 2, 17 and 18.)

Urban Development

The costs for recovery actions focused on urban development threat sources were calculated based on the hiring of an Urban Regional Planner under a staff-time scenario for the first year. To assess the adequacy of current land-use planning standards and programs, and to identify step, if necessary, to address potential inadequacies. After the first year, the cost reverts to “Cost of Doing Business”. Managing effluents and storm drains were considered to be annual maintenance scenarios and “Cost of Doing Business”. (See Assumptions and Categories, Table 1.)

General Planning

The costs associated with reviewing and updating General Plans or Local Coastal Plans, and more focused plans such as transportation, recreation, and water quality plans were all considered to be “Cost of Doing Business”. (See Assumptions and Categories, Table 1.)

Wildfires

Public agencies are assumed to be responsible for fuel and equipment required for wildfire planning and management, as is required by the Endangered Species Act for the protection of listed species, including steelhead. Therefore, all costs associated with wildfire planning and management throughout the DPS are considered to be “Cost of Doing Business”. (See Assumptions and Categories, Tables 1 and 2.)

Upslope/Upstream Activities

The costs for estuarine restoration recovery actions designed to deal with a variety of upslope/upstream activities were made on a per acre basis using a staff-time scenario. Costs are based on a combination of GIS dimensional analysis to determine currently existing estuarine areas as well as factoring in the percentage of historical estuarine area that still remains. The restoration of coastal estuaries is highly dependent on site-specific conditions and cannot be estimated without extensive technical and planning studies. (See Assumptions and Categories, Tables 2 and 16.)

Regional Cost Estimate Tables: Categories and Assumptions

Table 1. Cost of Doing Business (CDB)	
Action Type	Cost Representation
CDB: Enough Staff Available	0
CDB: Inadequate Funding/Staff	0 ¹
Over and Above CDB	FTEs ²

¹Defer to IRM action where additional FTEs accounted for

²See Bureau of Labor Statistics, FTE assumption table (2008) for costs.

Table 2. Staff Time ²		
Occupation	Wage ¹ (\$/hr.)	Annual Wage (\$/FTE)
Biologist	33	68030
Biologist Technician	20	40900
Fish and Game Warden	27	56030
Police/Sheriff Patrol Officers	25	52810
Forest Fire Inspectors/ Prevention	18	36400
Forest and Conservation Workers	13	26110
Urban and Regional Planners	30	62400
Physical Scientists (all others)	44	91850

¹Seasonal

²Source: Bureau of Labor Statistics, 2009

Table 3. Groundwater Management ¹	
Action	Cost (\$/gage) & (\$/year)
Installation of State/Private Gage	26136
Installation of USGS Gage	29545
Annual Maintenance of State/Private Gage	7955
Annual Maintenance of USGS Gage	3409

¹Source: Dem-WRB Streamflow Committee, 2004

Table 4. Fish Passage Improvement (\$/Project) ¹				
Stream Crossing	Land Use			
	Forest	Agriculture	Suburban	Urban
Tributary: Total Barrier	63,636	159,090	318,181	556,818
Tributary: Partial/Temporal Barrier	31,818	79,545	159,090	278,409
Stream : Total Barrier	159,090	381,818	556,818	795,454
Stream: Partial/Temporal Barrier	79,545	190,909	278,409	397,727

¹Source: CDFG 2004 (p. 1-16)

Table 5. Dam Removal ¹	
Dam Height	Cost (\$/foot)
< 15'	568,181
>15'	17,045
unknown height: complete barrier	1,022,727
unknown height: partial/temporal/unknown barrier	511,363

¹Source: CDFG 2004 (p. 1.11)

Table 6. Bridge Construction ¹	
Bridge Type	\$/sq. ft. of decking
RC Slab	191
RC Box Girder	170
CIP/PS Slab	168
CIP/PS Box Girder	298
PC/PS "I" Girder	231
PC/PS Bulb "T" Girder	239
Average	216

Source: DOT, 2008.

Table 7. Replacing a Culvert	
New Type of Crossing	Average Cost (\$)
Bridge <40ft	51,546
Bridge >40ft	103,093
Bottomless/Open Bottom Arch	193,961
Natural Bottom Pipe Arch	215,776
Box Culvert	248,352

Source: NMFS 2008, p. 11-15

Table 8a. Road Upgrade/Road Decommissioning ¹	
Location	Cost (\$/mile)
California	18,104
California	93,279

Table 8b. Road Construction (for relocation purposes) ²	
Type of Road	Cost (\$/mile)
Non paved: two directional 12' shared path	175,000
Undivided 2-lane rural road w/ 5' paved shoulders	1,713,000

¹ Source: NMFS 2008, p. 43-44

² Source: DOT 2010

Table 9. New Fish Ladder ¹	
Waterway Size	Cost (\$)
Large	1,022,727
Small	568,181

¹ Source: NMFS 2008, p. 9

Table 10. Culvert Replacement (\$/Culvert) ¹				
Size of Waterway	Road Type			
	Forest Road	Minor 2 Lane	Major 2 Lane	Hwy 4+ Lane
Small (0-10')	31,976	87,209	174,419	319,767
Medium (10-20')	87,209	220,930	319,767	436,047
Large (20-30')	133,721	267,442	406,977	813,953

¹Source: NMFS 2008, p. 10

Table 11. Storm Drain Retrofit ¹	
Action	Cost (\$/filter) or (\$/program)
Catch Basin/Filter Installation	98
Annual Maintenance Program	6452

¹Source: Kosciusko County 2002

Table 12. LWD/Instream Restoration ^{1*}	
Stream Type	Cost (\$/mile)
Small, Rocky	68,182
Large, Rocky	159,091

¹Source: CDFG 2004, p. 1.23 – 1.24

*includes 5 yrs. of monitoring/maintenance and 10% administrative fee

Table 13. Channel Restoration ¹	
Type	Cost (\$/mile)
Large scale reach restoration	4,217,623

¹Source: NMFS 2008, p. 27

Table 14. Riparian Planting			
Materials/Site Accessibility	Site Preparation Costs (\$/acre) ¹		
	Flat/Light Clearing	Average Clearing	Steep/Heavy Clearing
Low Cost	17,442	40,698	93,023
Medium Cost	26,163	63,954	110,465
High Cost	46,512	78,488	1,366,279

¹Source: NMFS 2008, p. 32

Table 15. Bank Stabilization ¹	
Distance From Road (miles)	Cost (\$/foot)
0.25 - 0.5	284
0.5 - 1	313
1 - 2	341
2 - 3	369
> 3	398

¹Source: NMFS 2008, p. 38

Table 16. Estuary Restoration ¹	
Project Type	Cost (\$/acre)
Small: tide gate removal, culvert upgrade, tidal salt marsh restoration	6000
Medium: automated tide gates, culverts, 500 feet of new dikes	67000
Large: automated tide gates, excavation of fill, re-vegetation	20000

¹Source: Coastal Resources Management Council 2010

Table 17. Education and Outreach Programs ¹	
Type	Cost (\$)
General Education and Outreach	76,136
Coho Specific Education	55,682

¹ Source: CDFG 2004, p. 1.42

Table 18. Removal of Invasive Plant Species	
Invasive Species	Cost (\$/acre)
Average	8028

¹Source: Neil 2002

²Source: Bennet 2007 (average cost)

³Source: U.S. FWS 2001

⁴Source: Northern California Conservation Center 2010

Table 19. Sediment Assessments ¹	
Location	Cost (\$/mile)
Average all assessments in CA	1,240

¹Source: NMFS 2008, p. 61-62

BPG: Core 1 and 2 Population Cost Estimate

BPG	FY 1-100 Total Costs	Core 1 Populations	Core 1 FY 1-100 Costs	Core 2 Populations	Core 1 + 2 FY 1-100 Costs
Interior Coast Range	242,786,265	Pajaro River Salinas River	96,590,000	No Core 2 populations Identified	N/A
Carmel River Basin	114,860,165	Carmel River	114,860,165	No Core 2 populations Identified	N/A
Big Sur Coast	18,030,165	San Jose Creek Little Sur River Big Sur River	10,029,885	Garrapata Creek Bixby Creek Willow Creek Salmon Creek	8,000,280
San Luis Obispo	197,982,390	San Simeon Creek Santa Rosa Creek Pismo Creek San Luis Obispo Creek Arroyo Grande Creek	80,654,985	San Carpoforo Arroyo de la Cruz Little Pico Creek Pico Creek Morro Creek Morro Bay Estuary (Chorro Creek, Los Osos Creek)	117,327,405

Table 20. BPG: Core 1 and 2 Population Cost Estimates

Funding Recovery Actions

Many of the recovery actions identified in the recovery action tables are intended to restore basic ecosystem processes and function such as more natural hydrologic conditions, water quality, and riparian and estuarine habitats. These actions will, in many cases, serve to restore multiple native species and associated human uses of these natural resources. As a result, such activities may be eligible for funding from multiple funding sources at the federal, state, and local levels.

Federal funding sources include:

- NOAA/ NMFS Restoration Center Community-Based Restoration Program
- NOAA/ NMFS Restoration Center Open Rivers Initiative
- NOAA/ NMFS Proactive Species of Concern Grant Program
- NOAA National Sea Grant College Program
- NOAA Coastal and Estuarine Land Conservation Program
- NOAA/ ACOE/ USFWS/ EPA/ NRCSE Estuary Habitat Restoration Program
- EPA Wetlands Protection Grants and Near Coastal Waters Programs
- U.S. Department of Transportation Highway Bridge Rehabilitation and Replacement Program
- U.S. Fish and Wildlife Service National Coastal Wetlands Conservation Grant Program
- U.S. Fish and Wildlife Service Coastal Program
- U.S. Fish and Wildlife Service Partners for Fish and Wildlife Program
- U.S. Fish and Wildlife Service North American Wetland Conservation Act

- National Resource Conservation Service
- Federal Highway Administration – Road Aquatic Species Passage Funding

State funding sources include:

- California Department of Fish and Wildlife Pacific Coast Salmon Restoration Fund
- California Coastal Conservancy Proposition 84 Funds
- California Coastal Conservancy Community Wetland Restoration Grants
- California Wildlife Conservation Board
- California State and Regional Water Quality Control Board Clean Water Grant Program
- California Integrated Watershed Management Grant Program Proposition 50 Funds
- California Department of Parks and Recreation Habitat Conservation Fund
- CalTrans Environmental Enhancement and Mitigation Program
- U.C. California/ NOAA California Sea Grant College Program

In addition to federal and state funding sources, there are also numerous private national, regional and local funding sources for South-Central California habitat restoration projects, such as:

- National Fish and Wildlife Foundation

Many of these grant programs also offer technical assistance, including project planning, design, permitting, monitoring. Additionally, regional personnel with NOAA, California Department of Fish and Wildlife, and the U.S. Fish and Wildlife Service can provide assistance and current information on the status of individual grant programs.

APPENDIX F

Pesticide Application Best Management Practices

Application of pesticides requires site specific assessment, taking into account a variety of factors including the nature and density of the pest to be controlled, the timing, weather and soil conditions, the proximity to water courses, drainage patterns, and the sensitivity of species not targeted for control or elimination through the application of pesticides. Listed below are a number of best management practices and considerations intended to guide the application of pesticides in watersheds supporting anadromous fishes. For up-to-date information on pesticide use in California see California Department of Pesticide Regulation 2012a, 2012b; for mosquito control best management practices, see California Department of Public Health and Mosquito and Vector Control Association of California 2010:

- Select the lowest toxicity pesticide necessary to control the targeted species. Research the products by consulting Material Safety Data Sheets, EPA registration documents, or other sources of information that provide ecological toxicity data (*e.g.*, No Observable Effect Concentrations (NOEC), Lethal Concentration 50% (LC50)). Avoid using materials for which such data are unavailable.
- Apply pesticides in a manner that prevents migration from the application area and exposure of listed anadromous fish and their habitat components (*e.g.*, aquatic invertebrates or native riparian plant species).
- Applications within riparian areas (*e.g.*, for invasive plant control) should be made with backpack sprayers, hand-held wands or other devices that give the applicator maximum control of the spraying. If this is not possible, apply the product using the largest droplet size possible to control drift. Have a dedicated observer to monitor for drift of the pesticide.
- Use a non-toxic dye to assist in identifying spray coverage and pesticide drift whenever needed.
- Use a hand-held anemometer or on-site weather station to monitor wind speeds during applications. Do not rely on visual estimation methods.
- Whenever possible, apply pesticides when listed species are not present, and maximize avoidance of reproductive or juvenile life-history stages.
- Avoid indiscriminate drifting of pesticide products into riparian areas or waterways. If applying to properties adjacent to water bodies with anadromous fish, ensure sufficient riparian vegetation is present to serve as a screen against potential drift.
- Utilize aquatic approved formulations of pesticides rather than terrestrial formulations in riparian areas or where pesticide drift into a water body may occur.
- Capture all runoff from areas using higher levels of pesticides (*e.g.*, some agricultural crops, golf courses) and

retain the runoff long enough for the pesticides to degrade to safe levels. Treat runoff if necessary through aeration or

- Use non-chemical control methods (e.g., cleaning orchards of fallen or leftover fruit to prevent overwintering of pests) to minimize pesticide applications.
- Monitor for pests before spraying to ensure that the application of pesticides is necessary.
- Avoid adding adjuvants such as surfactants (e.g., R-11, polyoxyethyleneamine (POEA)) or synergists (e.g., piperonyl butoxide (PBO), N-octyl bicycloheptene dicarboximide (NGK 264)) to the pesticides' active ingredients unless toxicity information for these adjuvants is known and they can be safely used. Adjuvants may be more toxic to nontarget organisms such as fish and aquatic invertebrates than the pesticide active ingredient itself.
- To select the least toxic alternative, research the toxicity of adjuvants in a manner similar to the pesticide active ingredient.
- Avoid broadcast applications of pesticides to large areas or areas bordering impermeable surfaces. Utilize spot treatments.
- Promote careful use of granular formulations of pesticides when they are needed, especially by the general public. Pesticide concentrations are often highest immediately downstream of urbanized areas. Replace granular applications with other methods (e.g., spot treatments

other means. Settle out and retain sediments, if possible, for selected pesticides.

for weeds, spraying around the foundation of a building as an insect barrier rather than treating the entire property).

- Avoid the application of pesticides within 48 hours of predicted rain. (This timeframe may vary greatly depending upon the pesticide selected.)
- Avoid "water-in" granular pesticides to lawn or turf applications if another application type (e.g., spray products) can be utilized. Avoid generating pesticide runoff.
- Avoid planting or promoting known invasive plants such as Giant Reed (*Arundo donax*), Tamarisk (*Tamarix ramosissima*), Water primrose (*Ludwigia uruguayensis*), Water hyacinth (*Eichhornia* spp.), Cape ivy (*Delairea odorata*), Creeping myrtle or Common periwinkle (*Vinca minor*), Pampas grass (*Cortaderia jubata*), Spanish broom (*Spartium junceum*), etc. that frequently become the target of control programs using herbicides. *
- Consult and coordinate with licensed Pest Control Advisors in the development of Integrated Pest Management Plans that include multiple strategies addressing cultural, mechanical, biological, and chemical controls.

*For a periodically up-dated list of invasive plants identified by the California Invasive Plant Council see: www.cal-ipc.org.

LITERATURE AND REFERENCES CITED

- Acreman, M. and M. J. Dunbar. 2004. Defining environmental river flow requirements – a review. *Hydrology and Earth System Sciences* 8(5): 861-876.
- Adadia-Cardoso, A., A. J. Clemento, and J. C. Garza. 2011. Discovery and characterization of single-nucleotide polymorphisms in steelhead/rainbow trout, *Oncorhynchus mykiss*. *Molecular Ecology Resources* 11(Sup1):31-49.
- Abdul-Aziz, O. L., N. J. Mantua, K. W. Myers. 2011. Potential climate change impacts on thermal habitats of Pacific salmon (*Oncorhynchus* spp.) in the North Pacific Ocean and adjacent seas. *Canadian Journal of Fisheries and Aquatic Sciences* 68(9):1660-1680.
- Adams, P., L. B. Boydstun, S. P. Gallagher, M. K. Lacy, T. McDonald, K. E. Shaffer. 2011. *California Coastal Salmonid Population Monitoring: Strategy, Design, and Methods*. Fish Bulletin No. 180. California Department of Fish and Wildlife.
- Adkison, M. D. 1995. Population differentiation in Pacific salmon: local adaptation, genetic drift, or the environment? *Canadian Journal of Fisheries and Aquatic Sciences* 52:2762-2777.
- Advanced Geoscience, Inc. 2008. *Summary Report: Subsurface Geophysical Investigation at Santa Rosa Creek Beach for Proposed Desalination System, Cambria California*. Prepared for Cambria Community Service District.
- Agostinho, A. A., L. C. Gomes, D. R. Fernandez, and H. I. Suzuki. 2002. Efficiency of fish ladders for Neotropical ichthyofauna. *River Research and Applications* 18:299-306.
- Aguilar, A. and J. C. Garza. 2006. A comparison of variability and population structure for major histocompatibility complex and microsatellite loci in California coastal steelhead (*Oncorhynchus mykiss* Walbaum). *Molecular Ecology* 15:923-937.
- Ahmadi-Nedushan, B, A. St.-Hilaire, M. Bèrubè, E. Robichaud, N. Thièmongee, and B. Bobèe. 2006. A review of statistical methods for the evaluation of aquatic habitat suitability for instream flow assessment. *River Research and Applications* 22:503-523.
- Alagona, P. S., S. D. Cooper, M. Stoecker, and P. Beedle. 2011. *Documenting the Historic Distribution of Steelhead and Rainbow Trout (Oncorhynchus mykiss) in the Santa Ynez River, Santa Barbara County*. Prepared for the National Marine Fisheries Service, Southwest Regional Office, Protected Resources Division.
- Allen, L., D. J. Pondella II, M. H. Horn (eds.). 2006. *The Ecology of Marine Fishes: California and Adjacent Waters*. University of California Press.
- Allen, M. 1986. *Population Dynamics of Juvenile Steelhead Trout in Relation to Density and Habitat Characteristics*. Master's Thesis, Humboldt State University, Arcata.
- Allen, M. 2001. *Aquatic Habitat Suitability for Oncorhynchus mykiss in the Upper Arroyo Grande Basin, San Luis Obispo County, California*. Prepared by Thomas R. Payne & Associates for County of San Luis Obispo Public Works Department.
- Allen, M. 2007. *Aquatic Habitat and Fish Population Assessment of San Luisito Creek, San Luis Obispo County, California*. Prepared by Thomas R. Payne & Associates for County of San Luis Obispo Public Works Department.

- Allen, M. and S. Riley. 2012. *Fisheries and Habitat Assessment of the Big Sur River Lagoon, California*. Prepared for California Department of Fish and Wildlife.
- Allendorf, F. W., D. Bayles, D. L. Bottom, K. P. Currens, C. A. Frissell, D. Hankin, J. A. Lichatowich, W. Nehlsen, P. S. Trotter, and T. H. Williams. 1997. Prioritizing Pacific salmon stocks for conservation. *Conservation Biology* 11:140-152.
- American Rivers. 2002. *The Ecology of Dam Removal: A Summary of Benefits and Impacts*. American Rivers.
- Anderson, H., M. Hoover, and K. Reinhart. 1976. *Forests and Water: Effects of Forest Management on Floods, Sedimentation, and Water Supply*. U.S. Forest Service, Pacific Southwest Forest and Range Experiment. Station General Technical Report PSW-GTR-18.
- Anderson, K. E., A. J. Paul, E. McCauley, L. J. Jackson, J. R. Post, and R. M. Nisbet. 2006. Instream flow needs in streams and rivers: the importance of understanding ecological dynamics. *Frontiers in Ecology and the Environment* 4:309-318.
- Anderson, T., C. Clark, Z. Croyle, J. Maas-Baldwin, K. Urquhart, F. Watson. 2008. *Carmel River Lagoon Water Quality and Steelhead Soundings: Fall 2007*. Publication No. WI-2007-04. The Watershed Institute. California State University, Monterey Bay.
- Ankenbrandt, L. G. 1988. *The Phylogenetic Relationship of the Pacific Fishes Contained in the Teleost Genera *Oncorhynchus* and *Salmo* Based on Restriction Fragment Analysis of Mitochondrial DNA*. Master's Thesis, University of Washington.
- Annear, T., I. Chisholm, H. Beecher, A. Locke, P. Aarrestad, C. Coomer, C. Estes, J. Hunt, R. Jacobson, G. Jobsis, J. Kauffman, J. Marshall, K. Mayes, G. Smith, C. Stalnaker, and R. Wentworth. 2004. *Instream Flows for Riverine Resource Stewardship*. Instream Flow Council: Cheyenne, WY.
- Annear, T., D. Lobb, C. Cooner, M. Woythal, C. Hendry, C. Estes, and K. Williams. 2009. *International Instream Flow Program Initiative: A Status Report and Provincial Fish and Wildlife Agency Instream Flow Activities and Strategies for the Future*. Final Report for Multi-State Conservation Grant Project WY M-7-T. Instream Flow Council, Cheyenne, WY.
- Antonelis, G. A., M. S. Lowry, C. N. Fiscus, B. S. Stewart, R. L. Delong. 1994. Diet of the Northern Elephant Seal. In: Le Boeuf, B. J. and Laws R. M. (eds.). *Elephant Seals: Population Ecology, Behavior, and Physiology*.
- Araki, H. B., W. R. Ardren, E. Olsen, B. Cooper, and M.S. Blouin. 2007a. Reproductive success of captive-bred steelhead in the wild: evaluation of three hatchery programs in the Hood River. *Conservation Biology* 21:181-190.
- Araki, H. B., B. Cooper, and M. S. Blouin. 2007b. Genetic effects of captive breeding cause a rapid, cumulative fitness decline in the wild. *Science* 318:100-103.
- Araki, H. B., B. A. Berejikian, M. J. Ford, and M.S. Blouin. 2008. Fitness of hatchery-reared salmonids in the wild. *Evolutionary Applications* 1:342-355.
- Araki, H. B., Cooper, and M. S. Blouin. 2009. Carry-over effect of captive breeding reduces reproductive fitness of wild-born descendants in the wild. *Biology Letters, Conservation Biology*. The Royal Society.
- Archer, D. 2007. *Global Warming: Understanding the Forecast*. Blackwell Publishing.
- Archer, D. and R. Pierrehumbert. 2011. *The Warming Papers: The Scientific Foundation for the Climate Change Forecast*. Wiley-Blackwell.

- Armour, C. L. and J. G. Taylor. 1991. Evaluation of the Instream Flow Incremental Methodology by U.S. Fish and Wildlife Service Field Users. *Fisheries* 16: 36-43.
- Arthington, A. H., S. E. Bunn, N. L. Poff, and R. J. Naima. 2006. The challenge of providing environmental flow rules to sustain rivers ecosystem. *Ecological Applications* 16(4):1311-1318.
- Arthington, A. H., E. Batan, C. A. Brown, OP. Dugan, A. S. Halls, J. M. King, and C. V. MinteVera. 2007. *Water Requirements of Floodplain Rivers and Fishes: Existing Decision support Tools and Pathways for Development*. International Water Management Institute. Comprehensive Assessment of Water Management IN Agriculture Research Report 17.
- Arthington, A. H., R. J. Naiman, M. E. McClain, and C. Nilsson. 2010. Preserving the biodiversity and ecological services of rivers: new challenges and research opportunities. *Freshwater Biology* 55:1-16.
- Aspen Institute. 2002. *Dam removal: A New Option for a New Century*. Aspen Institute Program on Energy, the Environment, and the Economy.
- Atkinson, K. J. 2010. *Habitat Conditions and Steelhead Abundance and Growth in a California Lagoon*. Master's Thesis. San Jose State University.
- Atkinson, K. J. Fuller, C. Hanson, B. Trush. 2011. *Evaluating Water Temperature and Turbidity Effects on Steelhead Life History Tactics in Alameda Creek Watershed*. Technical Memorandum. Prepared for Alameda Creek Fisheries Restoration Group.
- Aubin-Horth, N. C. R. Landry, B. H. Letcher, and H. A. Hofmann. 2005. Alternative life histories shape brain gene expression profiles in males of the same population. *Proceedings of the Royal Society* 272:1655-1662.
- Auerbach, D. A., Poff, N. L., R. R. McShanef, D. M. Merritt, M. I. Pyne, and T. K. Wilding. 2012. Streams past and future: fluvial responses to rapid environmental change in the Context of historical variation. In: Wiens, J. A., G. D. Hayward, H. D. Safford, and C. M Giffen (eds.). 2012. *Historical Environmental Variation in Conservation and Natural Resource Management*. John Wiley & Sons.
- Augerot, X. 2005. *Atlas of Pacific Salmon: The First Map-Based Status Assessment of Salmon in the North-Pacific*. University of California Press.
- Avise, J. C. 2000. *Phylogeography: The History and Formation of Species*. Harvard University Press.
- Aydin, K. Y., G. A. McFarlane, J. R. King, B. A. Megrey, and K. W. Myers. 2005. Linking oceanic food webs to coastal production and growth rates of Pacific salmon (*Oncorhynchus* spp.) using model on three scales. *Deep-Sea Research II* 52 (2005):757-780.
- Babbitt, Bruce. 1998. A river runs against it: Americas evolving view of dams. *Open Space Quarterly* 1(4):8-13.
- Backland, P., A. Janetos, and D. Schimel. 2008. *The Effects of Climate Change on Agriculture, Land Resources, Water Resources, and Biodiversity in the United States*. Synthesis and Assessment Product 4.3. Report by the U.S. Climate Change Science Program and the Subcommittee on Global Change Research.
- Baglivio, E. A. 2012. *Comparing the Demographics of Two Steelhead Populations and Their Habitat Characteristics*. Master's Thesis. California Polytechnic University, San Luis Obispo.
- Baker, M. B. and G. H. Roe. 2009. The shape of things to come: Why is climate change so predictable? *Journal of Climate* 22:4574-4589.

- Baker, M. B. Jr., P. Ffolliotte, L. DeBano, and D. Neary. 2004. *Riparian Areas of the Southwestern United States: Hydrology, Ecology, and Management*. CRC Press.
- Bakke, P. 2008. *Physical Processes and Climate Change: A Guide for Biologists*. U.S. Fish and Wildlife Service - Western Washington FWO.
- Bakun, A. 1990. Global climate change and intensification of coastal upwelling. *Science* 247:198-201.
- Baldwin, D.H., Spromberg, J.A., Collier, T.K., and Scholz, N.L. 2010. A fish of many scales: extrapolating sub lethal pesticide exposures to the productivity of wild salmon populations. *Ecological Applications* 19:2004-2015.
- Baltz, D. and P. Moyle. 1984. Segregation by species and size classes of rainbow trout, *Salmo gairdneri*, and Sacramento sucker, *Catostomus occidentalis*, in three California streams. *Environmental Biology of Fishes* 10:101-110.
- Barbour, M., J. Gerritsen, B. Snyder, and J. Stribling. 1999. *Rapid Bioassessment Protocols for Use in Streams and Wadeable Rivers: Periphyton, Benthic Macroinvertebrates and Fish*, 2nd ed. U.S. Environmental Protection Agency, Office of Water, Washington, D.C., EPA 841-B-99-002.
- Barbour, M. T. Keller-Wolf, and Alan A. Schoenherr (eds.). 2007. *Terrestrial Vegetation of California*. University of California Press.
- Barbour E. and L. Kueppers. 2008. *Conservation and Management of Ecological Systems in a Changing California*. Public Policy Institute of California.
- Barnas, K. and S. L. Katz. 2010. The challenges of tracking habitat restoration at various spatial scales. *Fisheries* 35(5):232-241.
- Barnhart, R. 1986. Species profiles: *Life Histories and Environmental Requirements of Coastal Fishes and Invertebrates (Pacific Southwest) - Steelhead*. U.S. Fish and Wildlife Service Biological Report No. 82. U.S. Army Corps of Engineers Technical Report. EL-82-421.
- Barnhart, R. A. 1991. Steelhead (*Oncorhynchus mykiss*). In: Stolz, J and J. Schnell (eds.). *Trout*. Stackpole Books.
- Barnett, L. A. K. and B. C. Spence. 2011. Freshwater Survival of Stranded Steelhead Kelts in Coastal Central California Streams. *North American Journal of Fisheries Management*. 31(4): 757-764.
- Barnett, T. P., D. W. Piece, H. G. Hidalgo, C. Bonfils, B. D. Santer, T. Das, G. Bala, A. W. Wood, T. Nozawa, A. A. Mirin, D. R. Cayan, and M. D. Dettinger. 2008. Human induced changes in the hydrology of the western United States. *Science* 319:1080-1083.
- Barratt and the Carmel Valley Historical Society. 2010. *Images of America: Carmel Valley*. Arcadia Publishing.
- Barton, H. H, D. E. G. Brings, J A. Eisen, D. B. Goldstein, N H. Patel. 2007. *Evolution*. Cold Spring Harbor Laboratory Press.
- Battin J., M. W. Wiley, M. H. Ruckelshaus, R. N. Palmer, E. Korb, K. K. Bartz, and H. Imaki. 2007. Projected impacts of climate change on salmon habitat restoration. *Proceedings of the National Academy of Sciences* 104:6720-6725.
- Batzer, D. P. and R. R. Shartz. 2006. *Ecology of Freshwater and Estuarine Wetlands*. University of California Press.

- Bayley, P. B. 2002. *A Review of Studies on Responses of Salmon and Trout to Habitat Change, with Potential Application in the Pacific Northwest*. Report to the Washington State Independent Science Board.
- Bazin, E. S. Glemin, and N. Galtier. 2006. Population size does not influence mitochondrial genetic diversity in animals. *Science* 312(5773):570-572.
- Beakes, M. P., W. H. Satterthwaite, E. M. Collins, D. R. Swank, J. E. Merz, R. G. Titus, S. M. Sogard, M. Mangel. 2010. Smolt transformations in two California steelhead populations: effects of temporal variability in growth. *Transactions of the American Fisheries Society* 139:1263-1275.
- Beacham, R. D. and C. B. Murray. 1990. Temperature, egg size, and development of embryos and alevins of five species of Pacific salmon: a comparative analysis. *Transactions of the American Fisheries Society* 119:927-945.
- Beacham, R. D. and C. B. Murray. 1993. Fecundity and egg size variation in North American Pacific salmon (*Oncorhynchus*). *Journal of Fish Biology* 42:485-508.
- Bêche, L. A., P.C. G. Connors, V. H. Resh, and A. M. Merenlender. 2009. Resilience of fishes and invertebrates to prolonged drought in two California streams. *Ecography* 32:778:788.
- Beamish, R. J., K. L. Lange, B. E. Riddell, and S. Urawa (eds.). 2010. *Climate Impacts on Pacific Salmon: Bibliography*. Special Publication 2. North Pacific Anadromous Fish Commission.
- Bean, G. S. 2007. *Geologic Controls on Channel Morphology and Low-Flow Habitat at Rattlesnake Creek, Santa Barbara, California*. Master's Thesis, Department of Geological Sciences, University of California, Santa Barbara.
- Beck, M. W., K. L. Heck Jr., K. W. Able, D. L. Childers, D. B. Egelston, B. M. Gillanders., B. N. Halpern, C. G. Hays, K. Hoshindo, T. J. Minello, R. J. Orth, P. F. Sheridan, and M. P. Weinstein. 2001. The Identification, conservation, and management of estuarine and marine nurseries for fish and invertebrates: a better understanding of the habitats that serve as nurseries for marine species and the factors that create site-specific variability in nursery quality will improve conservation and management of these areas. *BioScience*. 51(8):633-641.
- Becker, G., I. Reining, and D. Asbury. 2008. *Steelhead/Rainbow Trout (Oncorhynchus mykiss) Resources South of the Golden Gate, California*. Center for Ecosystem Management and Restoration. Prepared for California Coastal Conservancy and the Resources Legacy Foundation.
- J. R. Beddington, J. R., R. J. H. Beverton, and D. M. Lavigne (eds.). 1985. *Marine Mammals and Fisheries*. George Allen & Unwin.
- Bednarek, A. T. 2001. Undamming rivers: a review of the ecological impacts of dam removal. *Environmental Management* 27(6):803-814.
- Bedworth, L. and E. Hanak. 2008. *Preparing California for a Changing Climate*. Public Policy Institute.
- Beechie, T. and S. Bolton. 1999. An approach to restoring salmonid habitat forming processes in Pacific Northwest watersheds. *Fisheries* 24:6-15.
- Beechie, T. J., D. A. Sear, J. D. Olden, G. R. Pess, G. J. M. Buffington, H. Moir, P. Roni, and M. M. Pollock. 2010. Process-based principles for restoring river ecosystems. *BioScience* 60:209-222.
- Beissinger, S. R. and M. I. Westphal. 1998. On the use of demographic models of population viability in endangered species management. *Journal of Wildlife Management* 62:821-841.

- Belchik, M., D. Hellemeir, and R. M. Pierce. 2004. *The Klamath Fish Kill of 2002: Analysis of Contributing Factors*. Yurok Tribal Fisheries Program.
- Bell, C. E., J. M. DiTomaso, and M. L. Brooks. 2009. *Invasive Plants and Wildfires in Southern California*. University of California, Division of Agriculture and Natural Resources. Publication 8397.
- Bell, E., R. Dagit, and F. Ligon. 2011. Colonization and persistence of a southern California steelhead (*Oncorhynchus mykiss*) population. *Southern California Academy of Sciences Bulletin* 110(1):1-16.
- Bell, E., S. M. Albers, J. J. Kruz, and R. Dagit. 2011. Juvenile growth in a population of southern California steelhead (*Oncorhynchus*). *California Fish and Game* 97(1):25-35.
- Bell, J. L., L. C. Sloan, and M. A. Snyder. 2004. Regional changes in extreme climatic events: a future climate scenario. *Journal of Climate* 17(1):81-87.
- Bell, J. L., Lisa C. Sloan, 2006. CO₂ sensitivity of extreme climate events in the western United States. *Earth Interactions* 10:1-17.
- Bell, M. A., D. J. Futuyama, W. F. Eanes, and J. S. Levinton (eds.). 2010. *Evolution Since Darwin: The First 150 Years*. Sinauer Associates, Inc.
- Belmar, O., D. Bruno, F. Matìnez-Capel, J. Barquìn, and J. Velasco. 2013. Effects of flow regime alteration on fluvial habitats and riparian quality in a semiarid Mediterranean basin. *Ecological Indicators* 30:52-64.
- Belt, G. H. Buffer strip design for protecting water quality and fish habitat. *Western Journal of Applied Forestry* 9:41-45.
- Bendix, J. and C. M. Cowell. 2010a. Fire, floods and woody debris: Interactions between biotic and geomorphic processes. *Geomorphology* 116:297-304.
- Bendix, J. and C. M. Cowell. 2010b. Impacts of wildfire on the composition and structure of riparian forest in Southern California. *Ecosystems* 13:99-107.
- Bendix, J. and C. R. Hupp. 2000. Hydrological and geomorphological impacts on riparian plant communities. *Hydrological Processes* 14:2977-2990.
- Benestad, R. E. 2006. Can we expect more extreme precipitation on the monthly time scale? *Journal of Climate* 19:630-637.
- Benke, R. 2002. *Trout and salmon of North America*. The Free Press.
- Benke, R. 1992. *Native Trout of Western North America*. Monograph. No. 6. American Fisheries Society.
- Berejikian, B. A., D. Vandoornik, J. Lee, A. LaRae and S. Tezak. 2005. The effects of current velocity during culture of reproductive performance of captively reared steelhead. *Transactions of the American Fisheries Society* 134:1236-1252.
- Berejikian, B. A., T. Johnson, R. Endicott and J. Lee-Waltermire. 2008. Increases in steelhead redd abundance result from two conservation hatchery strategies in the Hamma River. *Canadian Journal of Fisheries and Aquatic Sciences* 65:754-764.
- Berejikian, B. A., D. M. Van Doornik, J. A. Scheurer, R. Bush. 2009. Reproductive behavior and relative reproductive success of natural- and hatchery-origin Hood Canal summer chum salmon (*Oncorhynchus keta*). *Canadian Journal of Fisheries and Aquatic Sciences* 66:781-789.

- Berejikian, B. A, J. T. Gable, and D. T. Vidergar. 2011. Effectiveness and trade-offs associated with hydraulic egg collections from natural salmon and steelhead trout redds for conservation hatchery programs. *Transactions of the American Fisheries Society* 140:549-556.
- Berg, N., M. McCorison, and D. Toth. 2004. *Surface Water and Riparian Assessment: Southern California Forests*. Prepared for the USDA Forest Service Pacific Southwest Research Station, Angeles National Forest and Los Padres National Forest.
- Berg, W. J. and G. A. E. Gall. 1988. Gene flow and genetic differentiation among California coastal rainbow trout populations. *Canadian Journal of Fisheries and Aquatic Sciences* 45:122-131.
- Bernhardt, E. S., M. A. Palmer, J. D. Allan, G. Alexander, K. Barnas, S. Brooks, J. Carr, S. Clayton, C. Dam, J. Filleted-Shah, D. Galati, S. Gloss, P. Godwin, D. Hard, B. Haslett, R. Jenkinson, S. Katz, G. M. Kondolf, P. S. Lake, R. Lave, J. L. Meyer, T. K. O'Donnell, L. Pagano, B. Powell, E. Sudduth. 2005. Synthesizing U.S. river restoration efforts. *Science* 308(5722):636-637.
- Biedlman, R. G. *California's Frontier Naturalists*. University of California Press.
- Bilby, R. E., P. A. Bisson, C. C. Coutant, D. Goodman, S. Hanna, N. Huntly, E. J. Loudenslager, L. McDonald, D. P. Philipp, B. Riddell. 2005. *Viability of ESUs Containing Multiple Types of Populations*. Independent Scientific Advisory Board for the Northwest Power and Conservation Council, Columbia River Watershed Indian Tribes, and NOAA Fisheries.
- Biotic Resources Group, Dana Bland & Associates, Swanson Hydrology & Geomorphology, and John Dvorksy. 2006. *Arroyo Grande Creek Flood Control Project. Biotic Assessment – Final*. Prepared for the County of San Luis Obispo.
- Bjornn, T. C. and D. W. Reiser. 1991. Habitat requirements of salmonids in streams. In: Meehan, W. R. (ed.) *Influences of Forest and Rangeland Management on Salmonid Fishes and their Habitats*. *American Fisheries Society Special Publication* 19. American Fisheries Society.
- Blackburn, T. C. and K. Anderson (eds.). 1993. *Before the Wilderness. Environmental Management by Native Californians*. Ballena Press.
- Blakley, E. and K. Barnette. 1985. *Historical overview of Los Padres National Forest*. U.S. Forest Service, Los Padres National Forest Headquarters.
- Blahm, T. H. 1976. Effects of water diversions on fishery resources of the west coast, particularly the Pacific northwest. *Marine Fisheries Review* 38:46-51.
- Bodensteiner, W., L. Clough, S. Gilmore, P. Huntington, J. Larson, A. McMillan, S. Mack, S. Pring, E. Roth, A. Thistle, and M. Vincent. 2003. *Pajaro River Watershed Flood Protection Plan. Watershed Restoration Class – Spring 2003*. Watershed Institute, California State University, Monterey Bay.
- Bogan, T., O. Mohseni, and H. G. Stefan. 2003. Stream temperature-equilibrium temperature relationship. *Water Resources Research* 39.
- Bogan, T., H. G. Stefan, and O. Mohseni. 2004. Imprints of secondary heat sources on the stream temperature/equilibrium temperature relationship. *Water Resources Research* 40.
- Bonar, S. A., B. D. Bolding, M. Divens, and W. Meyer. 2005. Effects of introduced fishes on wild juvenile coho salmon in three shallow pacific northwest lakes. *Transactions of the American Fisheries Society* 134:641-652.

- Bond, M. H. 2006. *Importance of Estuarine Rearing to Central California Steelhead (Oncorhynchus mykiss) Growth and Marine Survival*. Master's Thesis, University of California, Santa Cruz.
- Bond, M. H., C. V. Hanson, R. Baertsch, S. A. Hayes, and R. B. McFarlane. 2007. A new low-cost instream antenna system for tracking passive integrated transponder (pit)-tagged fish in small streams. *Transactions of the American Fisheries Society* 136:562-566.
- Bond, N., D. McMaster, P. Reich, J.R. Thomson, P. S. Lake. 2010. Modelling the impacts of flow regulation on fish distributions in naturally intermittent lowland streams: an approach for predicting restoration responses. *Freshwater Biology* 55:1997-2010.
- Booth, D. B, Y. Cui, Z. Diggory, D. Pedersen, J. Kear, and M. Bowen. 2013. Determining appropriate instream flows for anadromous fish passage on an intermittent mainstem river, coastal southern California, USA. *Ecohydrology*
- Borg, B. 2010. Photoperiodism in fishes. In: Nelson, R. J., D. L. Denlinger, D. E. Somers (eds.). *Photoperiodism: The Biological Calendar*. Oxford University Press.
- Bossard, C., J. Randall, and M. Hoshovky (eds.). 2000. *Invasive Plants of California's Wildlands*. University California Press.
- Boughton, D. A. 2007. Memo to Russell Strach, Assistant Regional Administrator for Protected Resources, NMFS, Long Beach, Craig Wingert, Supervisory Fishery Management Specialists, NMFS, Long Beach, and Mark H. Capelli, Recovery Coordinator, South-Central/Southern California Recovery Domain, Santa Barbara re: review of comments on the draft viability report of the Technical Recovery Team for the South-Central/Southern California Recovery Domain. NOAA, Southwest Fisheries Science Center.
- Boughton, D. A. 2009. Estimating the size of steelhead runs by tagging juveniles and monitoring migrants. *North American Journal of Fisheries Management* 30:89-101.
- Boughton, D. A. 2010a. *A Forward-Looking Frame of Reference for Steelhead Recovery on the South-Central and Southern California Coast*. NOAA Technical Memorandum NMFS-SWFSC TM-466.
- Boughton, D. A. 2010b. *Some Research Questions on Recovery of Steelhead on the South-Central and Southern California Coast*. NOAA Technical Memorandum NMFS-SWFSC-TM 467.
- Boughton, D. and H. Fish. 2003. *New Data on Steelhead Distribution in Southern and South-Central California*. NOAA, Southwest Fisheries Science Center.
- Boughton, D., H. Fish, K. Pipal, J. Goin, F. Watson, J. Casagrande, J. Casagrande, and M. Stoecker. 2005. *Contraction of the Southern Range Limit for Anadromous Oncorhynchus mykiss*. NOAA Technical Memorandum NMFS-SWFSC TM-380.
- Boughton, D. and M. Goslin. 2006. *Potential Steelhead Over-Summering Habitat in the South-Central/Southern California Recovery Domain: Maps Based on the Envelope Method*. NOAA Technical Memorandum NMFS-SWFSC TM-391.
- Boughton, D., P. Adams, E. Anderson, C. Fusaro, E. Keller, E. Kelley, L. Lentsch, J. Neilsen, K. Perry, H. Regan, J. Smith, C. Swift, L. Thompson, and F. Watson. 2006. *Steelhead of the South-Central/Southern California Coast: Population Characterization for Recovery Planning*. NOAA Technical Memorandum NMFS-SWFSC TM-394.

- Boughton, D., M. Gibson, R. Yedor, and E. Kelly. 2007a. Stream temperature and the potential growth and survival of juvenile *Oncorhynchus mykiss* in a southern California creek. *Freshwater Biology* 52:1353-1364.
- Boughton, D., P. Adams, E. Anderson, C. Fusaro, E. Keller, E. Kelley, L. Lentsch, J. Neilsen, K. Perry, H. Regan, J. Smith, C. Swift, L. Thompson, and F. Watson. 2007b. *Viability Criteria for Steelhead of the South-Central and Southern California Coast*. NOAA Technical Memorandum NMFS-SWFSC TM-407.
- Boughton, D., H. Fish, J. Pope and G. Holt. 2009. Spatial patterning of habitat for *Oncorhynchus mykiss* in a system of intermittent and perennial stream. *Ecology of Freshwater Fish* 18:92-105.
- Bovee, K. D. 1982. *A Guide to Stream Analysis Using the Instream Flow Incremental Methodology*. Instream Flow Information Paper No. 12. FWS/OBS 82/26. U.S. Fish and Wildlife Service.
- Bovee, K. D. 1986. *Development and Evaluation of Habitat Suitability Criteria for Use in the Instream Flow Incremental Methodology*. Instream Flow Information Paper 21. U.S. Fish and Wildlife Service. Biological Report 86(7).
- Bovee, K. D., B. L. Lamb, J. M. Bartholow, C. D. Stalnaker, J. Taylor and J. Henriksen. 1998. *Stream Habitat Analysis Using the Instream Flow Incremental Methodology*. U.S. Geological Survey, Biological Resources Division Information and Technology Report USGS/BRD-1998-0004.
- Bower, D., D. M. Hannah, and G. R. McGregor. 2004. Techniques for assessing the climate sensitivity of river flow regimes. *Hydrological Processes* 18:2115-2543.
- Boydston, L. B. 1973. *Steelhead Management in California with Emphasis on the Years 1969-1972*. Technical Report. Anadromous Fisheries Branch. California Department of Fish and Wildlife.
- Bradford, M. J., R. A. Myer, and J. R. Irwin. 2000. Reference points for coho salmon (*Oncorhynchus kisutch*), harvest rates and escapement goals based on freshwater production. *Canadian Journal of Fisheries and Aquatic Sciences* 57:677-686.
- Brandt, S. A. 2000. Classification of geomorphological effects downstream of dams. *Catena* 40:375-401.
- Brett, J. R. 1971. Energetic responses of salmon to temperature – study of some salmon (*Oncorhynchus nerka*). *American Zoologist* 11:99-113.
- Brinson, M., L. J. MacDonnell, D. J. Austen, R. L. Beschta, T. A. Dillaha, D. L. Donahue, S. V. Gregory, J. W. Harvey, M. C. Molles, E. I. Rogers, and J. A. Stanford. 2002. *Riparian Areas: Functions and Strategies for Management*. Committee on Riparian Zone Functioning and Strategies for Management, Water Science and Technology Board. National Research Council. National Academy Press.
- Broecker, W. 2010. *The Great Ocean Conveyor: Discovering the Trigger for Abrupt Climate Change*. Princeton University Press.
- Brostrom, J. K., C. W. Luzier, and K. Thompson. 2010. *Best Management Practices to Minimize Effects to Pacific Lamprey (*Entosphenus tridentatus*)*. Prepared for U.S. Fish and Wildlife Service and U.S. Forest Service.
- Brown, L. R., R. H. Gray, R. H. Hughes, and M. R. Meador (eds.). 2005. *Effects of Urbanization on Stream Ecosystems*. American Fisheries Society Symposium 47.
- Brown, L. R. and M. L. Bauer. 2009. Effects of hydrologic infrastructure on flow regimes of California's Central Valley rivers: implications for fish populations. *River Research and Applications* 26(6):751-765.

- Brown, L. R., S. D. Chase, M. G. Mesa, R. J. Beamish, and P. Moyle (eds.). 2009. *Biology, Management and Conservation of Lampreys in North America*. American Fisheries Society Symposium 72.
- Brown, W. S. 1945. History of the Los Padres National Forest 1998 – 1945. Prepared for the U.S. Forest Service, Los Padres National Forest.
- Buchanan, D. V., J. E. Sanders, J. L. Zinn, and J. L. Fryer. 1983. Relative susceptibility of four strains of summer steelhead to infection by *Ceratomyxa shasta*. *Transactions of the American Fisheries Society* 112:541-543.
- Buffington, J. M., D. R. Montgomery, and H. M. Greenberg. 2004. Basin-scale availability of salmonid spawning gravel as influenced by channel type and hydraulic roughness in mountain catchments. *Canadian Journal of Fisheries and Aquatic Sciences* 61:2085-2096.
- Bunn, S. E. and A. H. Arthington. 2002. Basic principles and ecological consequences of altered flow regimes for aquatic biodiversity. *Environmental Management* 30:492-507.
- Burgner, R. L. 1980. Some features of ocean migrations and timing of Pacific salmon. In: McNeil, W. J. and D. C. Himsworth (eds.). *Salmonid Ecosystems of the North Pacific*. Oregon State University Press.
- Burgner, R. L. J. T. Light. L. Margolis, T. Okazaki, A. Tautz, and S. Ito. 1992. *Distribution and Origins of Steelhead Trout (Oncorhynchus mykiss) in Offshore Waters of the North Pacific Ocean*. International North Pacific Fisheries Commission Bulletin No. 51.
- Burgy, R. 1968. *Hydrologic Studies and Watershed Management on Brushlands*. Annual Report. No. 8, 1966-1967. Department Water Science and Engineering, University of California, Davis.
- Burroughs, W. J. 2003. *Weather Cycles: Real or Imaginary*. Cambridge University Press.
- Burroughs, W. J. 2005. *Climate Change in Prehistory: The End of the Reign of Chaos*. Cambridge University Press.
- Busby, P. B., T. C. Wainwright, G. Bryant, L. J. Lierheimer, R. S. Waples, F. W. Waknitz, and I. V. Lagomarsino. 1996. *Status Review: West Coast Steelhead from Washington, Idaho, Oregon, and California*. NOAA Technical Memorandum NMFS-NWFSC-27.
- Butler, R. L. and D. P. Borgeson. 1965. *California "Catchable" Trout Fisheries*. *Fish Bulletin* No. 127. California Department of Fish and Wildlife.
- Cada, G. F. and J. J. Sale. 1993. Status of fish passage facilities at nonfederal hydropower projects. *Fisheries* 18:4-12.
- Cada, G. F. and J. E. Francfort. 1995. Examining the benefits and costs of fish passage and protection measures. *Hydro Review* 14(1):47-55.
- Cadmus Group. 1992. *Technical Support for Wetlands Advanced Identification in California Coastal Watersheds*. Prepared for the U.S. Environmental Protection Agency.
- Cairns, J., G. R. Best, P. L. Brezonik, S. R. Carpenter, G. D. Cooke, D. L. Hey, J. A. Kusler, C. L. Schelske, L. Shaman, R. R. Sharitz, S. Sorooshian, R. E. Sparks, J. T. B. Tripp, D. E. Willard, and J. B. Zedler. 1992. *Restoration of Aquatic Ecosystems: Science, Technology, and Public Policy*. Committee on Restoration of Aquatic Ecosystems: Science, Technology, and Public Policy Water Science and Technology Board. National Research Council. National Academy Press.
- Caissie, D. 2006. The thermal regimes of rivers: a review. *Freshwater Biology* 51:1389-1406.

- California Coastal Commission 2010. Staff Recommendation on Consistency Determination re: geotechnical and hydrogeologic feasibility study for proposed desalination facility intake wells. CD-002-10.
- California Coastal Conservancy. 2004. *Inventory of Barriers to Fish Passage in California's Coastal Watersheds. Conducted and Compiled by the Coastal Conservancy, Michael Bowen, Project Manager.*
- California Conservation Corps. 2005. *San Luis Obispo County Stream Crossing Inventory and Fish Passage Evaluation.* Prepared for Greenspace The Cambria Land Trust.
- California Department of Fish and Wildlife. 1997. *Electrofishing Sampling Results for San Luis Obispo Creek, San Luis Obispo County.* Prepared for California Department of Fish and Wildlife, Region 3.
- California Department of Fish and Wildlife. 2000. *Fishing California's Central Coast Region.* Prepared by the California Department of Fish and Wildlife.
- California Department of Fish and Wildlife and National Marine Fisheries Service. 2001. *Final Report on Anadromous Fish Hatcheries in California.* Joint Hatchery Review Committee. December 3, 2001.
- California Department of Fish and Wildlife. 2003. *Atlas of the Biodiversity of California.* California Department of Fish and Wildlife.
- California Department of Fish and Wildlife. 2004a. *Recovery Strategy for California Coho Salmon: Report to the California Fish and Game Commission.* Prepared by the California Department of Fish and Game.
- California Department of Fish and Wildlife. 2004b. *Recommended Guidelines for Recovery Hatcheries. In: Recovery Strategy for California Coho Salmon.* Report to the California Department of Fish and Wildlife. Prepared by the California Department of Fish and Wildlife. Species Recovery Strategy 2004-1.
- California Department of Fish and Wildlife. 2005. *Summary Report. Coast Road Watershed Erosion and Restoration Planning Project.* Monterey County, CA. Contract GS-C/P469. Prepared for the Monterey County Department of Public Works.
- California Department of Fish and Wildlife. 2006. *California Department of Fish and Wildlife Guidelines for Instream Flow Assessment and Resource Protection: Appendix A: Guidelines for the Application and Use of the Physical Habitat Simulation System.*
- California Department of Fish and Wildlife. 2009. *Study Plan: Habitat and Instream Flow Relationships for Steelhead in the Big Sur River, Monterey County.* California Department of Fish and Wildlife, Water Branch, Instream Flow Program.
- California Department of Fish and Wildlife and U.S. Fish and Wildlife Service. 2010. *Final Hatchery and Stocking Program EIR/EIS.* State Clearing House #20008082025. Prepared by ICF Jones and Stokes.
- California Department of Fish and Wildlife. 2011. *California Department of Fish and Game Instream Flow Program. Annual Report 2011.* California Department of Fish and Wildlife, Water Branch, Instream Flow Program.
- California Department of Fish and Wildlife. 2012a. *Passage Assessment Data Base.* California Department of Fish and Wildlife.
- California Department of Fish and Wildlife. 2012b. *Updated List of Anadromous Fish Passage Statewide Priority Barriers.* Memorandum from Kevin Shaffer to Dan Yparraguire and Susan LaGranda. October 12, 2012.

- California Department of Fish and Wildlife. 2013a. *California Freshwater Fishing: Sport Fishing Regulations, Effective March 1, 2013 through February 28, 2014*. California Natural Resources Agency.
- California Department of Fish and Wildlife. 2013b. *California Supplemental Fishing Regulations, Effective March 1, 2013 through February 28, 2014*. California Natural Resources Agency.
- California Department of Parks and Recreation. 2008. *Initial Study Mitigated Negative Declaration. Carmel River State Beach Lagoon Water Level Management Project*. California Department of Parks and Recreation, Monterey District.
- California Department of Pesticide Regulation. 2012a. *Surface Water Protection Program Database*. Available via <http://www.cdpr.ca.gov/>
- California Department of Pesticide Regulation. 2012b. *Pesticide Information Portal, Pesticide Use Report (PUR) Data*. Available via <http://calpip.cdpr.ca.gov>
- California Department of Public Health and Mosquito and Vector Control Association of California. 2010. *Best Management Practices for Mosquito Control in California. Recommendations of the California Department of Public Health and Mosquito and Vector Control Association of California*. Available via <http://www.westnicel.ca.gov/resources>.
- California Department of Water Resources. 1958. *San Luis Obispo County Investigation*. Bulletin 18.
- California Department of Water Resources. 1975. *Sea-Water Intrusion in California: Inventory of Coastal Ground Water Basins*. Bulletin 63-5.
- California Department of Water Resources. 1978. *Land Use Within the California Coastal Zone*. Vol. 207.
- California Department of Water Resources. 1988. *Dams Within the Jurisdiction of the State of California*. Bulletin 17-88.
- California Department of Water Resources. 2003. *California's Groundwater*. Bulletin 118.
- California Hatchery Scientific Review Group. 2012. *California Hatchery Review. Statewide Report*. Prepared for the U.S. Fish and Wildlife Service and Pacific States Marine Fisheries Commission.
- California Office of Emergency Services. 2008. *California Wildfires – FEMA EM – 3287 – CA: Total Incidents from 6-22-08 – 8-11-98*. Map Prepared by the Office of Emergency Services.
- California Regional Water Quality Control Board, Central Coast Region. 1999. *Salinas River Watershed Management Action Plan*.
- California Regional Water Quality Control Board, Central Coast Region. 2012. *Conditional Waiver of Waste Discharge Requirements for Discharges from Irrigated Agriculture*. Order No. R-3-2012-0011.
- California State Water Resources Control Board. 2010. *Policy for Maintaining Instream Flows in Northern California Coastal Streams*. Division of Water Rights. State Water Resources Control Board.
- California State Water Resources Control Board. 2009. Order WR-2009-0060. In the Matter of the Unauthorized Diversion and Use of Water by the California American Water Company. Division of Water Rights. State Water Resources Control Board.
- California State Water Resources Control Board. 1998. Order WR-98-04. In the Matter of Decision 1632, Monterey Peninsula Water Management District and Order WR 95-10, California American Water Company. Division of Water Rights. State Water Resources Control Board.

- California State Water Resources Control Board. 1995. Order WR-95-10. In the Matter of Complaints Against Diversion and Use of Water by the California American Water Company. Division of Water Rights. State Water Resources Control Board.
- Callenberger, B. Z. Lunder, E. Frenzel, and R. Burnham. 2002. *Morro Bay National Estuary Watershed Fire Management Plan*. Prepared for Morro Bay National Estuary Program.
- Calow, P. and G. E. Petts. 1992. *The Rivers Handbook: Hydrological and Ecological Principles*. Vol. 1. Blackwell Scientific.
- Cambria Community Services District. 2008. Water Master Plan – Final Program Environmental Impact Report. SCH # 2004071009. Prepared by Robert Bein, William Frost & Associates.
- Cambria Community Services District. 1994. *Final Environmental Impact Report: Cambria Desalination Facility*. SCH # 904051042. December 8, 1994. Prepared by Robert Bein, William Frost & Associates.
- Capelli, M. H. and S. J. Stanley. 1984. Preserving riparian vegetation along California's south central coast. In: Warner, R. E. and K. M. Hendrix (eds.). *California Riparian Systems: Ecology, Conservation, and Productive Management*. University of California Press.
- Capelli, M. H. 2007. San Clemente and Matilija Dam Removal: Alternative Sediment Management Scenarios. *Proceedings, U.S. Society on Dams*. USSD Annual Meeting, March 5-9, 2007, Philadelphia, Pennsylvania.
- Capelli, M. H. 2009. Memorandum to File: Maria Ygnacio Creek *O. mykiss* Mortalities, Jesusita Fire, Santa Barbara, May 15, 2009. National Marine Fisheries Service, Southwest Region, Protected Resources Division.
- Capelli, M. H. 2013. San Carpoforo Creek Watershed Research Station, San Luis Obispo County: A Proposal. National Marine Fisheries Service, Southwest Region.
- Carlson, J. M. and J. Doyle. 2002. Complexity and robustness. *Proceedings of the National Academy of Sciences of the United States of America* 99:2538-2545.
- Carlson, S. R. L. G. Coggins Jr., and C. O. Swanton. 1998. A simple stratified design for mark-recapture estimation of salmon smolt abundance. *Alaska Fishery Research Bulletin* 5(2):88-102.
- Carmel River Coalition. 2007. *Final Study Plan for Long Term Adaptive Management of the Carmel River State Beach and Lagoon*.
- Carmel River Watershed Conservancy. 2004. *Watershed Assessment and Action Plan of the Carmel River Watershed, California*. Prepared pursuant to the Costa-Machado Water Act of 2000.
- Carmel River Watershed Council. 2008. *Carmel River History*. Carmel River Watershed Council.
- Casagrande, J. 2001. *How Does Land Use Affect Sediment Loads in Gabilan Creek*. Undergraduate Thesis, California State University, Monterey Bay.
- Casagrande, J. 2003. *Hydrology and Water Quality of the Carmel and Salinas Lagoons, Monterey Bay, California*. Report No. WI-2003-14. The Watershed Institute. California State University, Monterey Bay.

- Casagrande, J. 2006. *Wetland Habitat Types of the Carmel River Lagoon*. Report No. WI-2006-05. The Watershed Institute. California State University, Monterey Bay.
- Casagrande, J. M. 2010a. *Distribution, Abundance, Growth and Habitat Use of Steelhead in Uvas Creek, California*. Master's Thesis. San Jose State University.
- Casagrande, J. M. 2010b. *Historic and Current Status of Steelhead and Barriers to Migration in the Gabilan Watershed*. The Watershed Institute. California State University, Monterey.
- Casagrande, J. R. 2010. *Aquatic Ecology of San Felipe Lake, San Benito County, California*. Master's Thesis. San Jose State University.
- Casagrande, J. 2011. *Aquatic Species Habitat Assessment of the Upper Pajaro River Basin, Santa Clara and San Benito Counties, California: Summer 2011*. Prepared for The Nature Conservancy.
- Casagrande, J. 2012. *Uvas and Llagas Creek Juvenile Steelhead Distribution and Abundance, 2011*. Prepared for the National Marine Fisheries Service, Southwest Region, Santa Rosa.
- Casagrande, J., J. Hager, F. Watson, and M. Angelo. 2003. *Fish Species Distribution and Habitat Quality for Selected Streams of the Salinas Watershed: Summer/Fall 2002*. Report No. WI-2003-02. The Watershed Institute. California State University, Monterey Bay.
- Casagrande, J. and D. Smith. 2005. *Garrapata Creek Watershed Steelhead Barrier Assessment*. The Watershed Institute. Report No. WI-2005-02.
- Casagrande, J. and D. Smith. 2006. *Garrapata Creek Lagoon, Central Coast, California: A Preliminary Assessment, 2005-06*. The Watershed Institute. Report No. WI-2006-01.
- Casagrande, J. and F. Watson. 2006. *Reclamation Ditch Watershed Assessment and Management Strategy: Part A – Watershed Assessment*. Monterey County Water Resources Agency and the Watershed Institute. California State University, Monterey Bay.
- Castelberry, D. T. J. J. Cech, Jr., D. C. Erman, D. Hankin, M. Healey, G. M. Kondolf, M. Manger, M. Mohr, P. B. Moyle, J. Nielsen, T. P. Speed, and J. C. Williams. 1996. Uncertainty and instream flow standards. *Fisheries* 21:20-21.
- Castello, A. F. and M. L. Shelton. 2004. Winter precipitation on the U.S. Pacific Coast and El Niño-Southern Oscillation Events. *International Journal of Climatology* 24:481-497.
- Castro, J. 2005. *Geomorphic Impacts of Culvert Replacement and Removal: Avoiding Channel Incision*. United States Fish and Wildlife Service, Oregon Fish and Wildlife Office, Portland.
- Caudill, C. C., W. R. Daigle, M. L. Keefer, C. T. Boggs, M. A. Jepson, J. J. Burke, R. W. Zabel, T. C. Bjornn, and C. A. Peery. 2007. Slow dam passage in adult Columbia River salmonids associated with unsuccessful migration: delay negative effects of passage obstacles or condition-dependent mortality? *Canadian Journal of Fisheries and Aquatic Sciences* 64:979-995.
- Cayan, D. P. 2006. *Scenarios of Climate Change in California*. 2006. California Climate Change Center. University of California, Berkeley.
- Cayan, D., E Maurer, M. Dettinger, M. Tyree, K. Hayhoe. 2008a. Climate change scenarios for the California region. *Climatic Change* 87(Suppl. 1):21-42.

- Cayan, D, P. Bromirski, K. Hayhoe, M. Tyree, M. Dettinger, R. Flick. 2008b. Climate Change Projections of Sea Level Extremes along the California Coast. *Climatic Change* 87(Suppl. 1): 57-73.
- Cayan, D., M. Tyree, M. Dettinger, H. Hidalgo, T. Das, E. Maurer, P. Bromirski, N. Graham, and R. Flick. 2009. *Climate Change Scenarios and Sea Level Rise Estimates for the California 2009 Climate Change Scenarios Assessment*. California Climate Change Center, University of California, Berkeley.
- Cederholm, C., J. D. H. Johnson, R. E. Bilby, L. G. Dominguez, A. M. Garrett, W. H. Graeber, E. L. Greda, M. D. Kunze, B. G. Marcot, J. F. Palmisano, R. W. Plotnikoff, W. G. Pearcy, C. A. Simenstad, and P. C. Trotter. 2000. *Pacific Salmon and Wildlife - Ecological Contexts, Relationships, and Implications for Management*. Special Edition Technical Report. Prepared for Washington Department of Fish and Wildlife.
- Central Coast Salmon Enhancement. 2005. *Arroyo Grande Creek Watershed Management Plan*. Prepared for the California Department of Fish and Wildlife.
- Central Coast Salmon Enhancement. 2008. *Nacitone Watersheds Management Plan: Water Resources Analysis Summary Report*. Prepared for the Monterey County Water Resources Conservation District.
- Central Coast Salmon Enhancement. 2009. *Arroyo Grande Watershed Management Plan Update*. Prepared for the California Department of Fish and Wildlife.
- Chan, K. M. A., M. R. Shaw, D. R. Cameron, E. C. Underwood, and G. C. Daily. 2006. Conservation planning for ecosystem services. *PLoS* 4(11):2138-2152.
- Chesser, R. K., O. E. Rhodes, Jr. and D. W. Sugg. 1993. Effective sizes for subdivided populations. *Genetics* 135:1221-1232.
- Chiang, C. Y. 2008. *Shaping the Shoreline: Fisheries and Tourism on the Monterey Coast*. University of Washington Press.
- Chandler, G. L. and T. C. Bjornn. 1988. Abundance, growth, and interactions of juvenile steelhead relative to time of emergence. *Transactions of the American Fisheries Society* 117:432-443.
- Changnon, S. A. (ed.). 2000. *El Nino 1997-1998: The Climate Event of the Century*. Oxford University Press.
- Chilcote, M. W. 2003. Relationship between natural productivity and the frequency of wild fish in mixed spawning populations of wild hatchery steelhead (*Oncorhynchus mykiss*). *Canadian Journal of Fisheries and Aquatic Sciences* 60(9):1057-1067.
- Chilcote, M. W., K. W. Goodson, and M. R. Falcy. 2011. Reduced recruitment performance in natural populations of anadromous salmonids associated with hatchery-reared fish. *Canadian Journal of Fisheries and Aquatic Sciences* 68:511-522.
- Chin, A., S. Anderson, A. Collison, B. J. Ellis-Sugai, J. P. Haltiner, J. B. Hogervort, G. M. Kondolf, L. S. O'Hirok, A. H. Purcell, A. L. Riley, and W. Wohl. 2009. Linking theory and practice for restoration of step-pool streams. *Environmental Management* 43:645-661.
- Christie, M. R., M. Marine, and M. S. Blouin. 2011. Who are the missing parents? Grandparentage analysis identifies multiple sources of gene flow into a wild population. *Molecular Ecology* 10:1-14.
- Clay, C. H. 1995. *Design of Fishways and Other Fish Facilities*. Lewis Publishers.

- Clemento, A. J., E. C. Anderson, D. Boughton, D. Girman, and J. C. Garza. 2009. Population genetic structure and ancestry of *Oncorhynchus mykiss* populations above and below dams in south-central California. *Conservation Genetics* 10:1321-1336.
- Cleveland, P. A. 1995. *San Luis Obispo Creek Steelhead Trout Habitat Inventory Investigation*. Prepared for the California Regional Water Quality Control Board, Central Coast Region.
- Close, B. J. and S. Smith. 2004. *Stream Inventory Report Arroyo Grande Creek Summer 2004*. Prepared for Central Coast Salmon Enhancement.
- Cluer, B. 2004. *Sediment Removal from Freshwater Salmonid Habitats: Guidelines to NOAA Fisheries Staff for the Evaluation of Sediment Removal Actions from California Streams*. National Marine Fisheries Service, Southwest Region, Habitat Conservation Division.
- Collin, C. 1998. *Age and Growth of Steelhead Rainbow Trout (Oncorhynchus mykiss) in the Big Sur River*. Master's Thesis, Natural Resources Management Department, California Polytechnic University, San Luis Obispo.
- Colt, J. and R. J. White (eds.). 1991. *Fisheries Bioengineering Symposium*. American Fisheries Society Symposium.
- Combs, T. 1972. *The Steelhead Trout: Life-History, Early Angling, Contemporary Steelheading*. Northwest Salmon Trout Steelheader Company.
- Committee on Atlantic Salmon in Maine. 2004. *Atlantic Salmon in Maine*. National Research Council of the National Academies. National Academy Press.
- Committee on Sea Level Rise in California, Oregon, and Washington. 2012. *Sea-Level Rise for the Coasts of California, Oregon, and Washington: Past, Present, and Future*. National Academy Press.
- Conder, A. L. and T. C. Annear. 1987. Test of weighted usable area estimates derived from a PHABSIM model for instream flow studies on trout streams. *North American Journal of Fisheries Management* 7:339-350.
- Cooke, S. J., S. G. Hinch, G. T. Crossin, D. A. Patterson, K. K. English, M. C. Healey, J. M. Shrimpton, G. Van Der Kraak, and A. P. Farrell. 2006. Mechanistic basis of individual mortality in Pacific salmon during spawning migrations. *Ecology* 87:1575-1586.
- Cooley, H. and K. Donnelly. 2012. *Proposed Seawater Desalination Facilities in California*. Pacific Institute. July 2012.
- Cooper, C. F. and Stewart. 1983. Demography of northern elephant seals, 1911-1982. *Science* 219:969-971.
- Cooper, S. D. 2009. Memorandum to Mark H. Capelli, South-Central/Southern California Steelhead Recovery Coordinator, National Marine Fisheries Service re: *Fish Kill in Maria Ygnacio Creek Associated with Jesusita Fires, Santa Barbara, CA*. Department of Ecology, Evolution, and Marine Biology, University of California, Santa Barbara.
- Cooper, S., T. Dudley, and N. Hemphill. 1986. The biology of chaparral streams in southern California. In: J. Devries (ed.). *Proceedings of the Chaparral Ecosystems Research Conference*. California Water Resources Center Report No. 62.
- Coyne, J. A. and H. A. Orr. 2004. *Speciation*. Sinauer Associates, Inc.
- Craig, J. F. and J. B. Kemper (eds.). *Regulated Streams: Advances in Ecology*. Plenum Press.

- Cramer, S. and N. K. Ackerman. 2009. Prediction of stream carrying capacity for steelhead: the unit characteristic method. *In: Knudsen, E. E and J. Hal Michael, R. (eds.). Pacific Salmon Environmental Life History Models: Advancing Science for Sustainable Salmon in the Future.* American Fisheries Society Symposium 71.
- Crawford, S. S. and A. M. Muir. 2008. Global introduction of salmon and trout in the genus *Oncorhynchus*: 1870-2007. *Review of Fish Biology and Fisheries* 18:313-364.
- Crisp, D. T. 1988. Prediction, from temperature, of eyeing, hatching and 'swim-up' times for salmonid embryos. *Freshwater Biology* 19:41-48.
- Crisp, D. T. and P. A. Carling. 1989. Observations on siting, dimensions and structure of salmonid redds. *Journal of Fish Biology* 34:119-134.
- Cross, P. 1975. *Early Life History of Steelhead Trout in a Small Coastal stream.* Master's Thesis, Humboldt State University.
- Crow, J. E. and M. Kimura. 1970. *An Introduction to Population Genetic Theory.* Harper & Row.
- Crow, S. K., D. J. Booker, and T. H. Snelder. 2012. Contrasting influence of flow regime on freshwater fishes displaying diadromous and nondiadromous life histories. *Ecology of Freshwater Fish* 22(1):82-94.
- Crozier, L., A. P. Hendry, P. W. Lawson, T. P. Quinn, N. J. Mantua, J. Battin, R. Shaw, and R. Huey. 2008. Potential responses to climate change in organisms with complex life histories: evolution and plasticity in Pacific salmon. *Evolutionary Applications* 1:252-270.
- Cucherousset, J. and J. D. Olden. 2011. Ecological impacts of non-native freshwater fishes. *Fisheries* 36(5):215-30.
- Culver, C. S., S. L. Drill, M. R. Myers, and V. T. Borel. 2009. *Early Detection Monitoring Manual for Quagga and Zebra Mussels.* California Sea Grant Extension Program. University of California Cooperative Extension.
- Cuthbert, R. S. Ainsley, and D. Demko. 2010. *Salinas Basin Rotary Screw Trap Monitoring. 2010 Final Report.* Prepared for the Monterey County Water Resources Agency.
- Cuthbert, R. S. Ainsley, and D. Demko. 2011a. *Salinas Basin Juvenile O. mykiss Outmigration Monitoring. 2011 Final Report.* Prepared for the Monterey County Water Resources Agency.
- Cuthbert, R. S. Ainsley, and D. Demko. 2011b. *Salinas Basin Adult Steelhead Escapement Monitoring. 2011 Annual Report.* Prepared for the Monterey County Water Resources Agency.
- Dahl, T. E. 1990. *Wetland Losses in the United States: 1780's to 1980's.* U.S. Department of Interior. U.S. Fish and Wildlife Service.
- Dailey, M. D., D. J. Reish, and J. W. Anderson. 1993. *Ecology of the Southern California Bight: A Synthesis and Interpretation.* University of California Press.
- Dambacher, J. M., P. A. Rossingnol, H. W. Li, and J. M. Emlen. 2001. Dam breaching and Chinook salmon recovery. *Science* 291:939.
- Daufresne, M. D. and P. Boet. 2007. Climate change impacts on structure and diversity of fish communities in rivers. *Global Change Biology* 13:2467-2478.

- Davidson, F. A. and S. J. Hutchinson. 1938. The geographical distribution and environmental limitations of the Pacific salmon (*genus Oncorhynchus*). *Bulletin of the United States Bureau of Fisheries*. No. 26.
- Davies B, and N. Bromage. 1991. The effects of fluctuating seasonal and constant water temperatures on the photoperiodic advancement of reproduction in female rainbow trout, *Oncorhynchus mykiss*. *Aquaculture* 205:183-200.
- Davis, F. W., E. A. Keller, A. Parikh, J. Florsheim. 1988, Recovery of the chaparral riparian zone after wildfire. In: *Proceedings of the California Riparian Conference*, September 22-24, 1988. U.S. Forest Service Technical Report PSW-110.
- Davis, F. W and M. I. Borchert. 2006. Central Coast Bioregion. In: Sugihara, N. G., J. W. Van Wagtenonk, K. E. Shaffer, J. Frites-Kaufman, and A. E. Thode (eds.). *Fire in California's Ecosystems*. University of California Press.
- Davis, M. H. 2009. *Invasion Biology*. Oxford University Press.
- Davy, C and M. Lapointe. 2007. Sedimentary links and the spatial organization of Atlantic salmon (*Salmo salar*) spawning habitat in a Canadian Shield river. *Geomorphology* 83:82-96.
- Dawson, T P., S. T. Jackson, J. I. House, I. C. Prentice, G. M. Mace. 2011. Beyond predictions: biodiversity, conservation in a changing climate. *Science* 332:53-58.
- DeBano, L. 1991. The effect of fire on soil properties. In: *Proceedings, Management, and Productivity of Western-Montane Forest Soils*. General Technical Report. INT-280. USDA Forest Service Intermountain Res. Station, Fort Collins, CO.
- Décamps, H. 2011. River networks as biodiversity hot lines (in press). *Comptes Rendus Biologie* 2011.
- Deitch, M. J., G. M. Kondolf, and A. M. Merenlender. 2009. Surface water balance to evaluate the hydrological impacts of small instream diversions and application to the Russian River basin, California, USA. *Aquatic Conservation: Marine and Freshwater Ecosystems* 19(3): 274-284.
- Deitch, M. J. and G. M. Kondolf. 2012. Consequences of variations in magnitude and duration on an instream environmental flow threshold across a longitudinal gradient. *Journal of Hydrology* 420-421:17-24.
- DeMaster, D. P., D. J. Miller, J. R. Henderson, and J. M. Coe. 1985. Conflicts between marine mammals and fisheries off the coast of California. In: J. R. Beddington, R. J. J. H. Beverton, and D. M. Lavigne, (eds.). *Marine Mammals and Fisheries*. George Allen & Unwin.
- Denis Duffy & Associates, Inc. 1998. *Reconnaissance-Level Feasibility Study for the Operational Reconfiguration of Lower Carmel Valley Wells*. Prepared for California-American Water Company.
- Denise Duffy & Associates, Inc. 2003. *Big Sur River Steelhead Enhancement Plan*. Prepared for California Department of Parks and Recreation, Monterey District.
- Dennis, H., J. M. Ponciano, S. R. Lele, M. L. Taber and D. F. Staples. 2006. Estimating density dependence, process noise, and observation error. *Ecological Monographs* 76:323-341.
- Desbonnet, A., P. Pogue, V. Lee, and N. Wolf (eds.). 1994. *Vegetated Buffers in the Coastal Zone: A Summary Review and Bibliography*. CRC Press.
- Dettinger, M., H. Hildalgo, T. Das, D. Cayan, and N. Knowles. 2009 *Projections of Potential Flood Regime Changes in California*. California Climate Change Center, University of California, Berkeley.

- Dettman, D. H. 1984. *The Carmel River Lagoon and its Use by Steelhead*. Appendix A to Assessment of the Carmel River Steelhead Resource: It's Relationship to Streamflow and to Water Supply Alternatives. D. W. Kelley and Associates. Prepared for the Monterey Peninsula Water Management District.
- Dettman, D. H. 1989. *Evaluation of Instream Flow Recommendations for Adult Steelhead Upstream Migration in the Lower Carmel River*. Prepared for the Monterey Peninsula Water Management District. Technical Memorandum 89-04.
- Dettman, D. H. 1993. *Recommended Minimum Streamflow Requirements for the Reach Between the Proposed New Los Padres Reservoir and Existing San Clemente Reservoir*. Prepared for the Monterey Peninsula Water Management District. Technical Memorandum 93-03.
- Dettman, D. H. and D. W. Kelley. 1986. *Assessment of the Carmel River Steelhead Resource. Vol. 1. Biological Investigations*. Prepared for the Monterey Peninsula Water Management District.
- Dettman, D. H. and D. W. Kelley. 1987. *Assessment of the Carmel River Steelhead Resource. Vol. II. Evaluation of the Effects of Alternative Water Supply Projects on the Carmel River Steelhead Resource*. Prepared for the Monterey Peninsula Water Management District.
- DeVries, P. 1997. Riverine salmonid egg burial depth: review of published data and implications for scour studies. *Canadian Journal of Fisheries and Aquatic Sciences* 54:1685-1689.
- Diaz, R.J., and R. Rosenberg. 2008. Spreading dead zones and consequences for marine ecosystems. *Science* 321(5891):926-929.
- Dickens, C.W.S., P. M. Graham, G. De Winnaar, K. Hodgson, F. Tiba, R. Sekwele, S. Sikhakhane, F. De Moor, H. Barber-James, and K. Van Niekerk. 2008. The impacts of high winter flow releases from an impoundment on in-stream ecological processes. Report to the Water Research Commission. WRC Report No. 1307/1/08.
- Diffenbaugh, N. S, M. A. Snyder and L. C. Sloan. 2004. Could CO₂-Induced Land Cover Feedbacks Alter Near-shore Upwelling Regimes? *Proceedings of the National Academy of Sciences*.
- Dill, W. A. and A. J. Cordone. 1997. *History and Status of Introduced Fishes in California, 1871-1996*. Fish Bulletin No. 178. California Department of Fish and Wildlife.
- Dobzhansky, T. 1970. *Genetics of the Evolutionary Process*. Columbia University Press.
- Docker, M. F., and D. D. Heath. 2003. Genetic comparison between sympatric anadromous steelhead and freshwater resident rainbow trout in British Columbia, Canada. *Conservation Genetics* 4:227-231.
- Donohoe, C. J. 2007. *Maternal Origins of rainbow trout (Oncorhynchus mykiss) taken in slot fisheries on the Carmel and Nacimiento Rivers*. University of California, Santa Cruz.
- Donohoe, C. J., P. Adams, and C. C. Royer. 2008. Influence of water chemistry and migratory distance on ability to distinguish progeny of sympatric resident and anadromous rainbow trout (*Oncorhynchus mykiss*). *Canadian Journal of Fisheries and Aquatic Sciences* 65:1160-1175.
- Douglas, P. L. 1995. *Habitat Relationships of Overwintering Rainbow Trout in the Santa Ynez River Drainage*. Master's Thesis, Bren School of Environmental Management, University of California-Santa Barbara, Santa Barbara.
- Douglas, P. L., Forrester, G. E., and Cooper, S. D. 1994. Effects of trout on the diel periodicity of drifting in baetid mayflies. *Oecologia*. 98:48-56.

- Downs, P. W., and G. M. Kondolf. 2002. Post-project appraisals in adaptive management of river channel restoration. *Environmental Management* 29:477-496.
- Downs, P. W., Y. Cui, J. K. Wooster, S. R. Dusterhoff, and D. B. Booth. 2009. Managing reservoir sediment release in dam removal projects: an approach informed by physical and numerical modeling of non-cohesive sediment. *International Journal of River Management* 7(4):433-452.
- Doyle, M. W., E. H. Stanley, J. M. Harbor, and G. Grant. 2003 Dam removal in the United States: emerging needs for science and policy. *Transactions of the American Geophysical Union* 84(4):29-36.
- Drake, D. R. J. Naiman, B. Finney, and I. Gregory-Eaves. 2009. Long-term perspectives on salmon abundance: Evidence from Lake sediments and tree rings. In: Knudsen, E. E and J. Hal Michael, R. (eds.). *Pacific Salmon Environmental Life History Models: Advancing Science for Sustainable Salmon in the Future*. American Fisheries Society Symposium 71.
- Dumas, C. F., P. W. Schumann, and J. C. Whitehead. 2005. Measuring the economic benefits of water quality improvement with benefit transfer: an introduction or noneconomists. In: Brown, L. R., R. H. Gray, R. H. Hughes, and M. R. Meador (eds.). *Effects of Urbanization on Stream Ecosystems*. American Fisheries Society Symposium 47.
- Dunbar, M. J., K. Alfredsen, A. Harby. 2011. Hydraulic-habitat modeling for setting environmental river flow needs for salmonids. *Fisheries Management and Ecology* 19(6):500-517.
- Dunlop, E. S. K. Enberg, C. Jorgensen, and M. Heinno. 2009. Toward Darwinian fisheries management. *Evolutionary Applications* 2:246-259.
- Dunne, T. and L. Leopold. 1978. *Water in Environmental Planning*. W. H. Freeman and Company.
- Durance, I., C. Lephichon, and S., J. Ormerod. 2006. Recognizing the importance of scale in the ecology and management of riverine fish. *River Research and Applications* 23:1143-1152.
- Dvorksy, J. R. 2001. *The Influence of Valley Morphology and Coarse sediment Distribution on Rainbow Trout Populations in Sespe Creek, California at the Landscape Scale*. Master's Thesis, Department of Geography, University of California, Santa Barbara.
- Dvorksy, J. R. 2003. *Final Report: Steelhead Restoration Planning Project for the Morro Bay Watershed*. Submitted to Coastal San Luis Resource Conservation District by Swanson Hydrology & Geomorphology.
- D. W. Alley & Associates. 1992. *Instream Flow Analysis of Steelhead Spawning Habitat Between the Scarlett Narrows and San Clemente Dam, Carmel River, Monterey County, California, 1991*. Prepared for the Monterey Peninsula Water Management District.
- D. W. Alley & Associates. 1996. *Assessment of Juvenile Steelhead Habitat and Fish Densities in Arroyo Grande Creek, San Luis Obispo County, California, 1996*. Prepared for Kronick, Moskovitz, Tiedemann and Girard. Project 141-01.
- D. W. Alley Associates. 1997. *Baseline Sampling, Water Quality Monitoring and Observation of Lagoon Conditions Before Sandbar Breaching at Carmel River Lagoon, Monterey County, California 1996, Prior to Excavation of the South Arm*. Prepared for Smith and Reynolds, Erosion Control, Inc.
- D. W. Alley, Associates. 1998. *Determination of Weighted Usable Spawning Area for Steelhead in Two Stream Segments – the Scarlett Narrows to San Clemente Dam and Between San Clemente and Los Padres Dams*,

- Carmel River, Monterey, County, California, 1998.* Prepared for the Monterey Peninsula Water Management District.
- D. W. Alley & Associates. 1997. *Assessment of Juvenile Steelhead Habitat and Fish Densities in Arroyo Grande Creek, San Luis Obispo, California, 1996.* Prepared for Kronick, Moskovitz, Tiedmann and Girard.
- D. W. Alley & Associates. 2001. *Monitoring Results for Lower San Simeon and Santa Rosa Creeks in 1997-99; Water Quality in Lagoons, Lagoon In-Flow and Fishery Resources in Lagoons, Immediately Upstream and In Van Gordon Creek, San Luis Obispo County, California.* Prepared for Cambria Community Services District. Project 100-11.
- D. W. Alley & Associates. 2006a. *Monitoring Results for Lower San Simeon and Santa Rosa Creeks, 2004-2005: Lagoon Water Quality, Fishery Resources and Inflow Near Cambria, San Luis Obispo County, California.* Prepared for the Cambria Community Services District.
- D. W. Alley & Associates. 2006b. *Trends in Juvenile Steelhead Production in 1994-2005 for Santa Rosa Creek, San Luis Obispo County, California with Habitat Analysis and an Index of Adult Returns.* Prepared for the Cambria Community Services District.
- D. W. Alley & Associates. 2008. *Santa Rosa Creek Fishery Summary, Habitat Conditions, Watershed Management Guidelines and Enhancement Goals, 2008.* Prepared for The Land Conservancy of San Luis Obispo County.
- D. W. Alley & Associates. 2011. *2010 Juvenile Steelhead Densities in the San Lorenzo, Soquel, Aptos and Corralitos Watersheds, Santa Cruz County, CA; With San Lorenzo and Soquel Trend Analysis.* Prepared for the Santa Cruz County Environmental Health Department. Project 200-08a.
- D. W. Kelley & Associates. 1982. *The Probable Effect of Carmel River Water Supply Alternatives on Steelhead Resources.* Prepared for the Monterey Peninsula Water Management District.
- D. W. Kelley & Associates. 1984. *The Probable Effect of Carmel River Water Supply Alternatives on Steelhead Resources Appendix A: The Carmel River Lagoon and its Use by Steelhead.* Prepared for the Monterey Peninsula Water Management District.
- D. W. Kelley & Associates. 1987. *Assessment of the Carmel River Steelhead Resource.* Prepared for the Monterey Peninsula Water Management District.
- D. W. Kelley & Associates. 1996. *Instream Flow Analysis of Steelhead Spawning Habitat to be Inundated or Blocked on the Carmel River and Danish Creek by the Proposed New Los Padres Dam, Upstream of the Existing Los Padres Dam, Monterey County, California, 1995.* Prepared for Monterey Peninsula Water Management District.
- D. W. Kelley & Associates. 2007. *Trends in the Juvenile Steelhead Population in 1994-2006 for San Simeon Creek, San Luis Obispo Creek, San Luis Obispo County, California, with Habitat Analysis and an Index of Adult Returns.* Prepared for the Cambria Community Services District.
- Eaton, G. J. and R. M. Schaller. 1996. Effects of climate warming on fish thermal habitat in streams of the United States. *Limnology and Oceanography* 41:1109-1115.
- Ebersole, J. L., P. J. Wigington, J. P. Baker, M. A. Cairns, M. R. Church, B. P. Hansen, B. A. Miller, H. R. LaVigne, J. E. Compton, and S. G. Leibowitz. 2006. Juvenile coho salmon growth and survival across stream network seasonal habitats. *Transactions of the American Fisheries Society* 135:1681-1697.

- Edelman, G. M. and J. A. Galley. 2001. Degeneracy and complexity in biological systems. *Proceedings of the National Academy of Sciences of the United States of America* 98:1376-13768.
- Eder, K.J., C.M. Leutenegger, H.R. Kohler and I. Werner. 2009. Effects of neurotoxic insecticides on heat-shock proteins and cytokine transcription in Chinook salmon (*Oncorhynchus tshawytscha*). *Ecotoxicology and Environmental Safety* 72: 182-90.
- Ellen, S. D. and G. F. Wiczorek. (Eds.). 1998. Landslides, floods, and marine effects of the storm of January 3-5, 1982, in the San Francisco Bay region. California. *U.S. Geological Society Professional Paper* 1434.
- Elliot, J. G. and J. P. Capesius. 2009. Geomorphic changes resulting from floods in Reconfigured gravel-bed river channels in Colorado, USA. In: L. A. James, S. I. Rathburn, and G. R. Whitecard (eds.). *Management and Restoration of Fluvial Systems with Broad Historical Changes and Human Impacts*. Geological Society of America. Special Paper 451.
- Elton, Charles S. 1958. *The Ecology of Invasions by Animals and Plants*. Methuen & Co. Ltd.
- Enders, E. C., D. A. Scruton, K. D. Clarke. 2009. The 'natural flow paradigm' and Atlantic salmon – moving from concept to practice. *River Research and Applications* 25(1):2-15.
- Endler, J. A. 1977. *Geographical Variation, Speciation, and Clines*. Monographs in Population Biology. No. 10. Princeton University Press.
- Endler, J. A. 1986. *Natural Selection in the Wild*. Monographs in Population Biology. No. 21. Princeton University Press.
- Entrix Environmental Consultants and Denise Duffy and Associates. 2003. *An Assessment of Steelhead Access and Rearing Habitat Conditions in Upper San Jose Creek, Potrero Creek, Robinson Canyon Creek, and Upper San Clemente Creek on the Santa Lucia Preserve, Late Fall 2002*. Prepared for the Santa Lucia Preserve.
- Entrix Environmental Consultants and California American Water. 2006. *Environmental Impact Statement Report for the San Clemente Dam Seismic Retrofit Project*. 2 vols. Prepared for the California Department of Water Resources and the U.S. Army Corps of Engineers.
- Erman, D. J. E. Fichtel, R. E. King, P. Neal. 1973. *Effects of Artificially Reduced Streamflow on a Small Steelhead Stream*. Cal-Nevada Wildlife.
- ESA PWA. 2012. *Evaluation of Erosion Mitigation Alternatives for Southern Monterey Bay*. Prepared for Monterey Bay Sanctuary Foundation and the Southern Monterey Bay Coastal Erosion Working Group. May 30, 2012.
- Estes, C. C. and J. F. Osborn. 1986. Review and analysis of methods for quantifying instream flow requirements. *Journal of the American Water Resources Association*. 22:389-398.
- Evans, E. C., G. R. McGregor, and C. E. Petts. 1998. River energy budgets with special reference to river bed processes. *Hydrological Processes* 12:575-595.
- Evarts, J. and M. Popper (eds.). 2001. *Coast Redwood: A Natural and Cultural History*. Cachuma Press.
- Ewing, L. C., J. M. Michael, R. J. McCarthy. 1989. *Planning for an Accelerated Sea Level Rise Along the California Coast*. California Coastal Commission.
- Faber, P. M., E. A. Keller, A. Sands, B. M. Massey. 1989. *The Ecology of Riparian Habitats of the Southern California Region: A Community Profile*. Biological Report 85(7.27). Prepared for the U.S. Department

- of the Interior Fish and Wildlife Series, Research and Development National Wetland Research Center.
- Fabry, V. J., B. A. Seibel, R. A. Feely, and J. C. Orr. 2008. Impacts of ocean acidification on marine fauna and ecosystem processes. *ICES Journal of Marine Science* 65:414-432.
- Fain, S. R. 2005. *An Assessment of the O. mykiss Population Genetics Literature Regarding Genetic Discreteness of Selected ESUs*. U.S. Fish and Wildlife Service.
- Fausch, K. D., Y. Taniguchi, S. Nakano, G. D. Grossman, and C. R. Townsend. 2001. Flood disturbance regimes influence rainbow trout invasions success among five holarctic regions. *Ecological Applications* 11(5):1438-1455.
- Fausch, K. D., B. Rieman, M. Young, and J. Dunham 2006. Strategies for conserving native salmonid populations at risk from nonnative invasions: tradeoffs in using barriers to upstream movement. General Technical Report RMSRS-GTR-174. U.S. Forest Service, Rocky Mountain Research Station.
- Feely, R. A., C. L., K. Lee, W. Berelson, J. Kleypas, V. J. Fabry, and F. J. Millero. 2004. Impact of anthropogenic CO₂ on the CaCO₃ system in the oceans. *Science* 305(5682):362-366.
- Feely, R. A., C. L. Sabine, J. Martin Hernandez-Ayton, D. Ianson, and B. Hales. 2008. Evidence for upwelling of corrosive "acidified" water onto the continental shelf. *Science* 320(5882):1490-1492.
- Felton, E. 1965. *California's Many Climates*. Pacific Books.
- Ferren, W. R., Jr., P. Fiedler, and R. Leidy. 1995. *Wetlands of the Central and Southern California and Coastal Watersheds*. Final Report. Prepared for U.S. Environmental Protection Agency, Region IX.
- Ficke, A. D., C. A. Myrick, L. J. Hansen. 2007. Potential impacts of global climate change on freshwater fisheries. *Reviews in Fish Biology and Fisheries* 17:581-613.
- Fife, D. L. and J. A. Minch (eds.). 1982. *Geology and Mineral Wealth of the California Transverse Range*. Annual Symposium and Guidebook No. 10. South Coast Geological Society.
- Finger, S. (ed.) 1997. *Toxicity of Fire Retardant and Foam Suppressant Chemicals to Plant and Animal Communities*. Final Report. Prepared for Interagency Fire Coordination Committee.
- FishXing. 2000. *FishXing software: Version 3.2*. U.S. Forest Service, Six Rivers National Forest. www.stream.fs.fed.us/fishxing.
- Flagg, T. A. and C. E. Nash (eds.). 1999. *A Conceptual Framework for Conservation Hatchery Strategies for Pacific Salmonids*. National Marine Fisheries Service, Northwest Fisheries Science Center. NOAA Technical Memorandum NMFS-NWFSC TM-38.
- Fleming, D. F. and J. B. Reynolds. 1991. Effects of spawning-run delay on spawning migration of Arctic grayling. *American Fisheries Society Symposium* 10:299-305.
- Florsheim, J. L., E. A. Keller, and D. W. Best. 1991. Fluvial sediment transport in response to moderate storm flows following chaparral wildfire, Ventura County, southern California. *Geological Society of America Bulletin* 103:504-511.
- Flosi, G., S. Downie, J. Hopelian, M. Bird, R. Coey, and B. Collins. 2010. *California Salmonid Stream Restoration Manual*, 4th ed. State of California, The Resources Agency, California Department Fish and Game, Inland Fisheries Branch.

- Foley, P. 1994. Predicting extinction times from environmental stochasticity and carrying capacity. *Conservation Biology* 8(1):124-137.
- Foley, P. 1977. Extinction models for local populations. In: A. Hanski and M. E. Gilpin (eds.), *Metapopulation Biology: Ecology, Genetics, and Evolution*. Academic Press.
- Ford, A. 2004. *Upland Groundwater Pumping and Stream Flow, San Jose Creek, Monterey County*. Water Resources Center Archives. Hydrology. University of California, Multi-Campus Research Unit.
- Ford, M. J. 2002. Selection in captivity during supportive breeding may reduce fitness in the wild. *Conservation Biology* 16:815-825.
- Franklin, H. A. 1999. *Steelhead Migrations in the Salinas River*. Unpublished Oral History.
- Fraser, D. J. 2008. How well can captive breeding programs conserve biodiversity? A review of salmonids. *Evolutionary Applications* 1:535-586.
- Fresh, K. L. 1997. The role of competition and predation in the decline of Pacific salmon and steelhead. In: Stouder, D. J., P. A. Bisson, and R. J. Naiman (eds.). 1997. *Pacific Salmon and Their Ecosystems: Status and Future Options*. Chapman and Hill.
- Fretwell, S. J. 1972. *Populations in a Season Environment*. Monographs in Population Biology. No. 5. Princeton University Press.
- Frimpong, E. A., T. M. Sutton, K. Lim, J. Kyoung, P. J. Hrodey, B. A. Engel, T. P. Simon, J. G. Lee, and D. C. Le Master. 2005. Determination of optimal riparian forest buffer dimensions for stream biota-landscape association models using multimetric and multivariate responses. *Canadian Journal of Fisheries and Aquatic Sciences* 62:1-6.
- Fritts, A. L. and T. N. Pearsons. 2006. Effects of predations by non-native smallmouth bass on native salmonid prey: the role of predator and prey size. *Transactions of the American Fisheries Society* 135:853-860.
- Fry, D. H. 1938. Trout fishing in southern California streams – instructions for the beginner. *California Fish and Game* 24(2):84-117.
- Fry, D. H. 1973. *Anadromous Fishes of California*. California Department of Fish and Wildlife.
- Fryer, J. 2012. /A Review of the Water Use & Water Management Alternatives in Cambria, California. Prepared for the Cambria Land Trust.
- Fukushima, T. and P. Lesh. 1998. Adult and juvenile anadromous salmonid migration timing in California streams. *California Fish and Game* 84:133-145.
- Fukushima, M. 2001. Salmonid habitat-geomorphology relationships in low gradient streams. *Ecology* 82:1238-1246.
- Furniss, M. J., B. P. Stabb, S. Hazelhurst, C. F. Clifton, K. B. Roby, B. L. Ilhadrt, E. B. Larry, A. H. Todd, L. M. Reid, S. J. Hines, K. A. Bennett, C. H. Luce, and P. J. Edwards, 2010. *Water, Climate Change, and Forests: Watershed Stewardship for a Changing Climate*. General Technical Report PNW-GTR-812. U.S. Department of Agriculture, Forest Service, Pacific Northwest Research Station.
- Gabet, E. J. and S. M. Mudd. 2006. The mobilization of debris flows from shallow landslides. *Geomorphology* 74:207-218.

- Gallagher, S. P. and Gallagher, C. M. 2005. Discrimination of Chinook salmon, coho salmon, and steelhead redds and evaluation of the use of redd data for estimating escapement in several unregulated streams in northern California. *North American Journal of Fisheries Management* 25:284-300.
- Gamble, L. H. 2008. *The Chumash World at European Contact. Power, Trade, and Feasting Among Complex Hunter-Gatherers*. University of California Press.
- Gamradt, S. and L. Kats. 1996. Effect of introduced crayfish and mosquitofish on California newts. *Conservation Biology* 10(1):1155-1162.
- Gamradt, S., L. Kats, and C. Anzalone. 1997. Aggression by non-native crayfish deters breeding in California newts. *Conservation Biology* 11(3):793-199.
- Garrapata Creek Watershed Council. 2006. *Garrapata Creek Watershed Assessment and Restoration Plan*. Prepared for the Garrapata Creek Watershed Community and the California Department of Fish and Wildlife.
- Garza, J. C. and D. Pearse. 2008. *Population genetics of Oncorhynchus mykiss in the Santa Clara Valley Region. Final Report to the Santa Clara Valley Water District (SWVWD)*. Prepared for the Santa Clara Valley Water District.
- Gerdes, G. L., E. R. J. Prims, and B. M. Browning. 1974. *The Natural Resources of Morro Bay: Their Status and Future*. Prepared for the California Department of Fish and Wildlife under contract to the U.S. Fish and Wildlife Service. Coastal Wetland Series #8.
- Gerstung, E. R. 1973. *Fish Population and Yield Estimates from California Trout Streams*. California-Nevada Wildlife Society.
- Gibbins, C. N., M. J. Jeffries, C. Soulsby, and R. M. Acornley. 2001. Developing ecologically acceptable flow regimes for regulated rivers: a case study of Kielder reservoir and the Kielder water transfer system. *Fisheries Management and Ecology* 8:463-485.
- Gibbins, C., J. Shellberg, H. Moir, and C. Soulsby. 2008. Hydrological influences on adult salmonid migration, spawning, and embryo survival. In: Sear, D. and P. DeVries (eds.). *Salmonid Spawning Habitat in Rivers: Physical Controls, Biological Responses, and Approaches to Remediation*. American Fisheries Society Symposium 65.
- J. Gilchrist and Associates, Habitat Restoration Group, Philip Williams and Associates, Wetlands Research, and Monterey County Water Resources Agency. 1997. *Salinas River Lagoon Management and Enhancement Plan. Vol. 1: Plan Test. Vol. 2 Technical Appendices*. Prepared for the Salinas River Lagoon Task Force and Monterey County Water Resources Agency.
- Girman, D. and J. Garza. 2006. *Population Structure and Ancestry of O. mykiss Populations in South-Central California Based on Genetic Analysis of Microsatellite Data. Final Report*. Prepared for California Department. Fish and Game Project No. P0350021 and Pacific States Marine Fisheries Commission. Contribution No. AWIP-S-1.
- Glassow, M. A. L. H. Gamble, J. E. Perry, and G. S. Russell. 2007. Prehistory of the northern California bight and the adjacent transverse ranges. In: Jones, T and K. Klar (eds.). *California Prehistory: Colonization, Culture, and Complexity*. AltaMira Press.

- Gleason, M. G., S. Newkirk, M. S. Merrifield, J. Howard, R. Cox, M. Webb, J. Koepcke, B. Stranko, M. W. Beck, R. Fuller, P. Dye, D. Vander Schaaf, and J. Carter. 2011. *A Conservation Assessment of West Coast (USA) Estuaries*. The Nature Conservancy.
- Glick, P, B. A. Stein, and N. A. Edelson. 2011. *Scanning the Conservation Horizon: A Guide to Climate Change Vulnerability Assessment*. National Wildlife Federation.
- Glidedens, C., J. Goudet. 1994. The genetic structure of metapopulations and conservation biology. *In: Loeschke, V, J. Tomiuk, and S. K. Jain (eds.). Conservation Genetics*. Birkhauser Verlag.
- Gobalet, K. W., P. D. Schulz, T. A. Wake, and J. Siefkin. 2004. Archaeological perspectives on Native American fisheries of California with emphasis on steelhead and salmon. *Transaction of the American Fisheries Society* 133:801-833.
- Godinho, H. P., A. L. Godinho, P. S. Formagio and V. C. Torquato, 1991. Fish ladder efficiency in a southeastern Brazilian River. *Ciencia e Cultura* 43(1):63-67.
- Good, T. P., R. S. Waples, and P. Adams (eds.). 2005. *Updated Status of Federally Listed ESUs of West Coast Salmon and Steelhead*. National Marine Fisheries Service, Northwest and Southwest Fisheries Science Centers. NOAA Technical Memorandum NMFS-NWFSC-66.
- Good, T. P., T. J. Beechie, P. McElhany, M. M. McClure, and M. H. Ruckelshaus. 2007. Recovery planning for endangered species act-listed Pacific salmon: using science to inform goals and strategies. *Fisheries* 32(9):426-440.
- Goodridge, J. 1997. *Historic Rainstorms in California*. California Department of Water Resources, Sacramento, CA. <http://water.usgs.gov/data.html>.
- Gore, J. A. and J. M. Nestler. 1988. Instream flow studies in perspective. *Regulated Rivers: Research & Management* 2(2): 93-101.
- Graf, W. L. 1999. Dam nation: A geographic census of American dams and their large-scale hydrologic impacts. *Water Resources Research* 35:1305-1311.
- Graf, W. L. (ed.). 2002. *Dam Removal: Science and Decision Making*. The Heinz Center.
- Graf, W. L. (ed.). 2003. *Dam Removal Research: Status and Prospects*. The Heinz Center.
- Grant, G. E. 2005. Out, out dam spot! The geomorphic response of rivers to dam removal. *Pacific Northwest Science Findings* 71(3):1-5. Pacific Northwest Research Station.
- Grant, P. R. and B. R. Grant. 2008. *How and Why Species Multiply: The Radiation of Darwin's Finches*. Princeton Series in Evolutionary Biology. Princeton University Press.
- Grantham, T. E. W. 2010. *Stream Flows for Salmon and Society: Managing Water for Human and Ecosystem Needs in Mediterranean-Climate California*. PhD. Dissertation. University of California, Berkeley.
- Grantham, T. E. W. 2013. Use of hydraulic modeling to assess passage flow connectivity for salmon in streams. *River Research Applications*. 29: 250-267.
- Grantham, T. E., D. A. Newburn, M. A. McCarthy, and A. M. Merenlender. 2012. The role of streamflow and land use in limiting over-summer survival of juvenile steelhead in California stream. *Transactions of the American Fisheries Society* 141:585-598.

- Grebmeier, J. M. 2011. *Shifting patterns of life in the Pacific Arctic and Sub-Arctic Seas*. Annual Review of Marine Science 4:63-78.
- Greene, H. G. 1970. *Geology of Southern Monterey Bay and its Relationship to the Groundwater Basin and Salt Water Intrusion*. Open File Report. U.S. Geological Survey and California Department of Water Resources.
- Gregory, R. and K. Wellman. 2001. Bringing stakeholder values into environmental policy choices: a community-based estuary case study. *Ecological Economics* 39:3752.
- Greig, S. M., D. A. Sear, and P. A. Carling. 2005. Fine sediment accumulation in salmon spawning gravels and the survival of incubating salmon progeny: implications for spawning habitat management. *Science of the Total Environment* 344:241-258.
- Grimes, Churchill B., R. D. Brodeur, L. J. Haldorson, S. M. McKinnell (eds.). 2007. *The Ecology of Juvenile Salmon in the Northeast Pacific Ocean: Regional Comparisons*. American Fisheries Society Symposium 57.
- Groot, C. and L. Margolis. 1991. *Pacific Salmon Life Histories*. University of British Columbia Press.
- Groot, C., L. Margolis, and W. C. Clarke (eds.). 1995. *Physiological Ecology of Pacific Salmon*. University of British Columbia Press.
- Grossinger, R. M., E. E. Beller, M. N. Salomon, A. A. Whipple, R. A. Askevold, C. J. Striplen, E. Brewster, and R. A. Leidy. 2008. *South Santa Clara Valley Historical Ecology Study, including Soap Lake, the Upper Pajaro River, and Llagas, Uvas-Carnadero, and Pacheco Creeks*. Prepared for the Santa Clara Valley Water District and the Nature Conservancy. A Report of SFEI's Historical Ecology Program. SFEI Publication #558, San Francisco Estuary Institute.
- Grossinger, R., E. D. Stein, K. Cayce, R. Askevold, S. Dark, and A. Whipple. 2011. *Historical Wetlands of Southern California: An Atlas of U.S. Survey T-Sheets 1851-1889*. San Francisco Estuary Institute Contribution #586 and Southern California Coastal Water Research Project Technical Report #859.
- Grossman, E. 2002. *Watershed: The Undamming of America*. Counterpoint.
- Gunderson, D. R. 1993. *Surveys of Fisheries Resources*. John Wiley & Sons, Inc.
- Gunderson, L. H., A. P. Clevenger, A. T. Cooper, V. H. Dale, L. Evans, G. L. Evink, L. Fahrig, K. E. Hanes, W. W. Kober, S. B. Lester, K. H. Redford, M. N. Strand, P. Wagner, and J. M. Yowell. 2005. *Assessing and Managing the Ecological Impacts of Paved Roads*. Committee on Ecological Impacts of Road Density, National Resources Council. National Academy Press.
- Gurnell, A. M., W. Bertoldi, and D. Corenblit. 2011. Changing river channels: the hydrological processes, plants and pioneer fluvial landforms in humid temperate, mixed load, gravel bed rivers. *Earth-Science Reviews* 111(2012):129-141.
- Gustafson, R. G., R. S. Waples, J. M. Myers, L. A. Weitkamp, G. J. Bryant, O. W. Johnson, and J. J. Hard. 2007. Pacific salmon extinctions: quantifying lost and remaining diversity. *Conservation Biology* 21:1009-1020.
- Gutowski, W. J., G. C. Hegerl, G. J. Holland, T. R. Knutson, L. O. Mearns, R. J. Stouffer, P. J. Webster, M. F. Wehner, F. W. Zwiers. 2008. Causes of Observed Changes in Extremes and Projections of Future Changes. In: Karl, T. R., G. A. Meehl, C. D. Miller, S. J. Jassol, A. M. Waple, and W. L. Murray (eds.). *Weather and Climate Extremes in a Changing Climate. Regions of Focus: North America, Hawaii,*

- Caribbean, an U.S. Pacific Islands*. A Report by the U.S. Climate Change Science Program and the Subcommittee on Global Change Research.
- Guthrie, D., J. M. Hoeing, C. M. Jones, M. J. Mills, S. A. Moberly, K. H. Pollock, and D. R. Talhelm. 1990. *Creel and Angler Surveys in Fisheries Management*. American Fisheries Society Symposium 12.
- Hagans, D. and T. Kraemer. 2003. *Watershed Assessment and Erosion Prevention Planning Project: Garrapata Creek Watershed, Monterey, County, California*. PWA Technical Report prepared for the California Department of Fish and Wildlife and the Garrapata Creek Watershed Council.
- Hagar, J. M. 1995. *Report of Steelhead Spawning in Salinas River Tributaries During the 1995-95 Season and Implications for Basin Management*. Prepared for the Monterey County Water Management Resources Agency.
- Hagar, J. M. 1996. *Report on Steelhead Spawning in Salinas River Tributaries During the 1995-96 Season and Minimum Migration Flow Requirements for Steelhead in the Lower Salinas River*. Prepared for Monterey County Water Resources Agency.
- Hagar Environmental Science. 1996. *Salinas River Steelhead Status and Migration Flow Requirements*. Prepared for Monterey County Water Resources Agency.
- Hagar Environmental Science. 2001. *Salinas River Lagoon Water Quality and Fish Populations*. Appendix C-3 to EIR/EIS for the Salinas Valley Water Project. Prepared for the Monterey County Water Resources Agency and the U.S. Army Corps.
- Hagar Environmental Science. 2002. *Reconnaissance Aquatic Survey of San Jose Creek, Point Lobos State Preserve*. Prepared for the California Department of Parks and Recreation.
- Hagar Environmental Science. 2003. *Carmel River Lagoon and Salinas River Lagoon Beach Monitoring Report 2002-2003*. Prepared for the Monterey County Water Resources Agency.
- Hagar Environmental Science. 2005a. *Salinas River Lagoon. 2003-2004 Breach Monitoring Report*. Prepared for the Monterey County Water Resources Agency.
- Hagar Environmental Science. 2005b. *Salinas River Lagoon. 2004-2005 Breach Monitoring Report*. Prepared for the Monterey County Water Resources Agency.
- Hagar Environmental Science. 2005c. *Oceano Dunes Protected Fish Species Survey*. Prepared for California Department of Parks and Recreation.
- Hager, J. 2001. *An Evaluation of Steelhead Habitat and Population in the Gabilan Creek Watershed*. Undergraduate Thesis. California State University, Monterey Bay.
- Hall, C. A., Jr. 2007. *Introduction to the Geology of Southern California and Its Native Plants*. University of California Press.
- Hall, J. 2012. *Morro Bay Invasive Species Action Plan*. Prepared for Morro Bay National Estuary Program.
- Hanak, E. and J. Lund. 2008. *Adapting California's Water Management to Climate Change*. Public Policy Institute of California.
- Hanak, E. and G. Moreno. 2008. *California Coastal Management with a Changing Climate*. Public Policy Institute of California.

- Hannah, D. M., I. A. Malcolm, C. Soulsby, and A. F. Youngson. 2008. A comparison of forest and moorland stream microclimate, heat exchanges, and thermal dynamics. *Hydrological Processes* 22:919-940.
- Hanski, I. A. and M. E. Gilpin (eds.). 1997. *Metapopulation Biology: Ecology, Genetics, and Evolution*. Academic Press.
- Hanson, C. H. 2011. *Juvenile Steelhead Habitat Suitability and Rearing Conditions within the Big Sur River Lagoon*. Hanson Environmental Inc.
- Hanson, C. V. 2008. *Influence of Lagoon Habitat on Steelhead Life History Variation*. M.S. Thesis. University of California Santa Cruz.
- Haro, A. J., K. L. Smith, R. A. Rulifson, C. M. Moffitt, R. J. Klauda, M. J. Dadswell, R. A. Cunjak, J. E. Cooper, K. L. Beal, and T. S. Avery. 2009. *Challenges for Diadromous Fishes in a Dynamic Global Environment*. American Fisheries Society Symposium 69.
- Harrelson, C., C. Rawlins, and J. Potyondy. 1994. *Stream Channel Reference Sites: An Illustrated Guide to Field Techniques*. General Report. RM-245. U.S. Forest Service.
- Harrison, L. R. and E. A. Keller. 2006. Modeling forced pool-riffle hydraulics in a boulder-bed stream, southern California. *Geomorphology* 83:232-248.
- Harris, K., J. Larson, F. Watson. 2006. *Agricultural Management Practices and Treatment Wetlands in the Gabilan Watershed*. The Watershed Institute Report No. WI-2006-03.
- Hart, D., T. Johnson, K. Bushaw-Newton, R. Horwitz, A. Bednarek, D. Charles, D. Kreeger, and D. Velinsky. 2002. Dam removal: Challenges and opportunities for ecological research and river restoration. *BioScience* 52(8):669-681.
- Hartt, A. C. and M. D. Bell. 1985. *Early Oceanic Migrations and Growth of Juvenile Pacific Salmon and Steelhead*. Trout. Bulletin 46. International North Pacific Fisheries Commission, Vancouver, Canada.
- Harvey, B. and T. Lisle. 1998. Effects of suction dredging on streams: A review and an evaluation strategy. *Fisheries* 23:8-17.
- Harvey, B. C., Whiket, J. L., and Nakamoto, R. J. 2002. Habitat relationships and larval drift of native and non-indigenous fishes in neighboring tributaries of a coastal California river. *Transactions of the American Fisheries Society* 131:159-170.
- Harvey & Stanley Associates, Inc. 1983. *Detailed Field Study Report: Pajaro River Habitat Management Plan*. Prepared for the Association of Monterey Bay Area Governments.
- Haston, L. and J. Michaelsen. 1997. Spatial and temporal variability of southern California precipitation over the last 400 yr and relationship to atmospheric circulation patterns. *Journal of Climate* 10:1836-1852.
- Hatfield, T. and J. Bruce. 2000. Predicting salmonid habitat-flow relationships for streams from western North America. *North American Journal of Fisheries Management* 20:1005-1015.
- Hayes, S. A., M. H. Bond, C. V. Hanson and R. B. MacFarlane. 2004. Interaction between endangered wild and hatchery salmonids: can pitfalls of artificial propagation be avoided in small coastal streams? *Journal of Fish Biology* 65(SupA):101-121.

- Hayes, S. A., M. H. Bond., C. V. Hanson, E. V. Freund, J. J. Smith, E. C. Anderson, A. J. Ammann, and R. B. MacFarlane. 2008. Steelhead growth in a small Central California watershed: upstream and estuarine rearing patterns. *Transactions of the American Fisheries Society* 137:114-128.
- Hayes, S. A., M. H. Bond, C. V. Hanson, A. W. Jones., A. J. Ammann, J. A. Harding, A. L. Collins, J. Peres, and R. B. MacFarlane. 2011a. Down, up, down and “smolting” twice? Seasonal movement patterns by juvenile steelhead (*Oncorhynchus mykiss*) in a coastal watershed with a bar closing estuary. *Canadian Journal of Fisheries and Aquatic Sciences* 68(80):1341-1350.
- Hayes, S. A., C. V. Hanson, D. Pearse, M. H. Bond, R. B. MacFarlane. 2011b. Should I stay or should I go? The influence of genetic origin on emigration and behavior and physiology of resident and anadromous juvenile *Oncorhynchus mykiss* (in press). *North American Journal of Fisheries Management*.
- Hayhoe, K., D. Cayan, C. B. Field, P. C. Frumhoff, E. P. Maure, N. L. Miller, S. C. Moser, S. H. Schneider, K. N. Cahill, E. E. Cleland, L. Dale, R. Drapak, R. M. Hanemann, L. S. Kalkstein, J. Lenihan, C. K. Lunch, R. P. Neilson, S. C. Sheridan, and J. H. Verville. 2004. Emissions pathways, climate change, and impacts on California. *Proceedings of the National Academy of Sciences* 101:12422-12427.
- Hazen, E. L., S. Jorgensen, R. R. Rykaczewski, S. J. Bogard, D. G. Foley, I. D. Jonsen, S. A. Shaffer, J. P. Dunne, D. P. Costa, L. B. Crowder, and B. A. Block. 2012. Predicted habitat shifts of Pacific top predators in a changing climate. *Nature Climate Change* DOI:10.1038:1-5.
- Hedderly, E. L. 1910a. Twin trout law vexing anglers: confusion worked by Jordanic verdict that steelheads and rainbows are identical. *Los Angeles Herald*, April 10, 1910, Part III, 6.
- Heizer, R. E. and A. B. Elsasser. 1980. *The Natural World of the California Indians*. University of California Press.
- Heady, W. N. and J. W. Moore. 2012. Tissue turnover and stable isotope clocks to quantify resource shifts in anadromous rainbow trout. *Oecologia*.
- Helmbrecht, D. and D. A. Boughton. 2005. *Recent Efforts to Monitor Anadromous Oncorhynchus Species in the California Coastal Region: A Complication of Metadata*. National Marine Fisheries Service, Southwest Fisheries Science Center. NOAA Technical Memorandum NMFS-SWFSC TM-381.
- Hendry, A. P. and T. Day. 2003. Revisiting the positive correlation between female size and egg size. *Evolutionary Ecology Research* 5:421-429.
- Hendry, A., P. and S. C. Stearns (eds.). 2004. *Evolution Illuminated: Salmon and Their Relatives*. Oxford University Press.
- Hendry, A. P., T. Bohlin, B. Johnsson, O. K. Berg. 2004a. To Sea or Not to Sea? Anadromy versus Non-Anadromy in Salmonids. In: Andrew, H. P. and S. C. Stearns (eds.). *Evolution Illuminated: Salmon and Their Relatives*. Oxford University Press.
- Hendy, I. L., T. F. Pedersen, J. P. Kennett, and R. Tada. 2004b. Intermittent existence of a southern California upwelling cell during submillennial climate change of the last 60 kyr. *Paleoceanography* 19:1-15.
- Henke, E. 1999. *Historical Research Documentation Relative to Anadromous/Migratory Salmonid Habitat on Vandenberg Air Force Base and Point Arguello Area Air Force Properties*. Prepared for Tetra Tech, Inc.
- Hey, J., E. L. Brannon, D. E. Campton, R. W. Doyle, I. A. Fleming, M. T. Kinnison, R. Lande, J. Olsen, D. P. Philipp, J. Travis. 2005. *Considering Life History, Behavior, and Ecological Complexity in Defining*

- Conservation Units for Pacific Salmon*. An Independent Panel Report. May 16, 2005. Prepared for National Marine Fisheries Service, Protected Resources Division.
- Hickman, J. C. (ed.) 1993. *The Jepson Manual: Higher Plants of California*. University of California Press.
- Hilderbrand, R. H., A. C. Watts, and A. M. Randall. 2005. The myths of restoration ecology. *Ecology and Society* 10(1):1-11.
- Hinton, T. R. 2003. *Monitoring Marine Mammal Predation on San Lorenzo Steelhead*. California State Science Fair, Project S1903.
- Hoelzer, G. A., R., Drewes, J. Meier, and R. Doursat. 2008. Isolation-by-distance and outbreeding depression are sufficient to drive parapatric speciation in the absence of environmental influences. *Computational Biology PLoS* 4(7).
- Hofmann, E.E. 2000. Modeling for estuarine synthesis. In: J. E. Hobbie (ed.). *Estuarine Science: A Synthetic Approach to Research and Practice*. Island Press.
- Holland, E.. 2001. *The State of California Rivers*. Western Rivers Program. The Trust for Public Land.
- Holland, V. L. 1996. *California Vegetation*. Kendall Hunt Publishing Company.
- Holmes, E. E. 2001. Estimating risks in declining populations with poor data. *Proceedings of the National Academy of Sciences* 98(9):5072-5077.
- Horne, S. P. 1981. *The Inland Chumash: Ethnography, Ethnohistory, and Archaeology*. Ph.D. Thesis, Department of Anthropology, University of California, Santa Barbara.
- Hosale, L. C. 2010. *6000 Years on the River: Evidence for Marine Use and Coastal /Inland Interactions from SBA-485, an Inland Site in the Santa Ynez River Valley, Santa Barbara, California*. M.S. Thesis. University of California, Santa Barbara.
- Hornbeck, David. 1983. *California Patterns: A Geographical and Historical Atlas*. Mayfield Publishing Company.
- Hover, E. E. 1937. Experimental modification of the sexual cycle in trout by control of light. *Science* 86:425-426.
- Howard, A. D. 1979. *Geologic History of Middle California*. University of California Press.
- Hubbs, C. L. 1946. Wandering of pink salmon and other salmonids fishes into southern California. *California Fish and Game* 32:81-86.
- Huckstorf, W-C. Lewin, and C. Wolter. Environmental flow methodologies to protect fisheries resources in human-modified large lowland rivers. *River Research and Applications* 24(5):519-527.
- Hudson, T. and T. C. Blackburn. 1982. *The Material Culture of the Chumash Interaction Sphere*. Volume 1: *Food Procurement and Transportation*. Volume II: *Food Preparation and Shelter*. Ballena Press and Sana Barbara Museum of Natural History.
- Hunt & Associates Biological Consulting Services. 2008a. *South-Central California Coast Steelhead Recovery Planning Area Conservation Action Planning (CAP) Workbooks Threats Assessment*. Prepared for National Marine Fisheries Service, Southwest Region, Protected Resources Division.

- Hunt & Associates Biological Consulting Services. 2008b. *South-Central California Coast Steelhead Recovery Planning Area Recovery Actions*. Prepared for National Marine Fisheries Service, Southwest Region, Protected Resources Division.
- Hutchings, J.A. and D.J. Fraser. 2008. The nature of fisheries and farming-induced evolution. *Molecular Ecology*. 17:294-313.
- Hutchinson, G. E. 1978. *An Introduction to Population Ecology*. Yale University Press.
- Hynes, H. B. N. 1970. *The Ecology of Running Waters*. University of Toronto Press.
- Ibbotson, A. T., W. R. C. Beaumont, D. Collinson, A. Wilkinson, and P. C. Pinder. 2004. A cross-river antenna array for the detection of miniature passive integrated transponder tags in deep fast flowing rivers. *Journal of Fish Biology* 65:1441-1443.
- Intergovernmental Panel on Climate Change. 2007a. *Climate Change 2007, Working Group I: The Physical Basis*. Report of the Intergovernmental Panel on Climate Change. Cambridge University Press.
- Intergovernmental Panel on Climate Change. 2007b. *Climate Change 2007, Working Group II: Impacts, Adaptation, and Vulnerability*. Report of the Intergovernmental Panel on Climate Change. Cambridge University Press.
- Intergovernmental Panel on Climate Change. 2007c. *Climate Change 2007, Working Group III: Mitigation of Climate Change*. Report of the Intergovernmental Panel on Climate Change. Cambridge University Press.
- Isaak, D. J., S. Wollrab, D. Horan, and G. Chandler. 2010. Climate change effects on stream and river temperatures across the northwest U.S. from 1980-2009. *Climate Change* DOI 10.1007/s10584-011-0326-z.
- Jackson, J. B. C., K. E. Alexander, and E. Sala (eds.). 2011. *Shifting Baselines: The Past and the Future of Ocean Fisheries*. Island Press.
- Jacobs, D., E. Chatfield, L. Kiley, G. M. Kondolf, L. Lloyd, F. Smith, D. Walker, and K. Walker 1993. *California's Rivers: A Public Trust Report*. California State Lands Commission.
- Jacobs, D., E. Stein, and T. Longcore. 2011. *Classification of California Estuaries Based on Natural Closure Patterns: Templates For Restoration and Management*. Southern California Coastal Water Research Project. Technical Report 619a.
- James, L. A., S. I. Rathburn, and G. R. Whitecard (eds.). *Management and Restoration of Fluvial Systems with Broad Historical Changes and Human Impacts*. Geological Society of America. Special Paper 451.
- Jay, D. A., W. R. Geyer, and D. R. Montgomery. 2000. An ecological perspective on estuarine classification. In: Hobbie, J. E. (ed.). *Estuarine Science: A Synthetic Approach to Research and Practice*. Island Press.
- Jeffres, C., J. Opperman, and P. Moyle. 2008. Ephemeral floodplain habitats provide best growth conditions for juvenile Chinook salmon in a California river. *Environmental Biology of Fishes* 83(4): 449-458.
- Jones & Stokes Associates, Inc. 1982. *Report of 1981 Fishery Monitoring Activities in Arroyo de la Cruz*. Prepared for the California Department of Fish and Wildlife.

- Jones & Stokes Associates, Inc. 1985. *Preliminary Results of Juvenile Steelhead Trout Survey in Arroyo de la Cruz, July 1985*. Prepared for Music, Peeler & Garrett.
- Johannsson, P. O. 1987. *The Economic Theory and Measurement of Environmental Benefits*. Cambridge University Press.
- Johnson, D. H., B. M. Shrier, J. S. O'Neal, J. A. Knutzen, X. Augerot, T. A. O'Neil, and T. N. Pearsons. 2007. *Salmonid Field Protocols Handbook: Techniques for Assessing Status and Trends in Salmon and Trout Populations*. American Fisheries Society.
- Johnson, P. T. J., J. D. Olden, and M. Jake Vander Zanden. 2008. Dam invaders: impoundments facilitate biological invasions into freshwaters. *Frontiers in Ecology and the Environment* 6(7):357-363.
- Johnstone, J. A. and T. E. Dawson. 2010. Climate context and ecological implications of summer fog decline in the coast redwood region. *Proceedings of the National Academy of Sciences*. February 16, 2010.
- Jones and Stokes and Cambria Forest Committee. 2002. *Cambria Forest Management Plan*. Prepared for the Cambria Community Services District.
- Jones, T. L. and Klar (eds.) 2007. *California Prehistory: Colonization, Culture, and Complexity*. AltaMira Press.
- Jonson, B. and J. Ruud-Hansen. 1985. Water temperature as the primary influence on timing of seaward migrations of Atlantic salmon (*Salmo salar*) smolts. *Canadian Journal of Fisheries and Aquatic Sciences* 42:593-595.
- Jonsson, B. and N. Jonsson. 1993. Partial migration: Niche shift versus sexual maturation in fishes. *Reviews in Fish Biology* (3):348-365.
- Jordan, D. S. and C. H. Gilbert. 1881. *Notes On The Fishes of the Pacific-Coast of the United States. Proceedings of the United States National-Museum*. Vol. 4.
- Jordan, D. S. and B. W. Evermann. 1896. *The Fishes of North and Middle America. United States National Museum Bulletin* 47:1896.
- Jordan, D. S. and B. W. Evermann. 1923. *American Food and Game Fishes*. Doubleday, Page and Co.
- Jowett, I. G. and B. J. F. Biggs. 2006. Flow regime requirements and the biological effectiveness of habitat-based minimum flow assessments for six rivers. *International Journal of River Basin Management* 4:179-189.
- Jowett, I. G. and B. J. F. Biggs. 2009. Application of the 'natural flow' paradigm in a New Zealand context. *River Research and Applications* 25:1126-1135.
- Kahler, T., H. P. Roni, and T. P. Quinn. 2001. Summer movement and growth of juvenile anadromous salmonids in small western Washington streams. *Canadian Journal of Fisheries and Aquatic Sciences* 58:1947-1956.
- Karl, T. R., G. A. Meehl, C. D. Miller, S. J. Hassol, A. M. Waple, and W. L. Murray (eds.). 2008. *Weather and Climate Extremes in a Changing Climate. Regions of Focus: North America, Hawaii, Caribbean, and U.S. Pacific Islands. Synthesis and Assessment 3.3*. Report by the U.S. Climate Change Science Program and the Subcommittee on Global Change Research.
- Karl, T. R., J. M. Melillo, and T. C. Peterson (eds.). 2009. *Global Climate Change Impacts in the United States*. Cambridge University Press.

- Karl, William. 1979. *The California Water Atlas*. California Department of Water Resources.
- Keefer, M. L., C. C. Caudill, C. A. Peery, and S. R. Lee. 2008. Transporting juvenile salmonids around dams impairs adult migration. *Ecological Applications* 18:1888-1900.
- Keefer, M. L., C. A. Peery, and B. High. 2009. Behavioral thermoregulation and associated mortality trade-offs in migrating adult steelhead (*Oncorhynchus mykiss*): variability among sympatric populations. *Canadian Journal of Fisheries and Aquatic Sciences* 66:1734-1747.
- Keeley, J. E. (ed.). 1993. *Interface Between Ecology and Land Development in California*. Southern California Academy Sciences.
- Keeley, J. E. 2002. Fire management of California shrubland landscapes. *Environmental Management* 29(3):395-408.
- Keeley, J. E., C. J. Fotheringham, and M. Morias. 1999. Reexamining fire suppression impacts on brushland fire regimes. *Science* 284:1829-1832.
- Keller, E. A. and F. J. Swanson. 1979. Effects of large organic material on channel form and alluvial processes. *Earth Surface Processes* 4:361-380.
- Kendy, E. J. C. Sanderson, J. D. Olden, C. D. Apse, M. M. DePhillip, J. A. Haney, R. R Knight, and J. K. H. Zimmerman. 2009. Applications of the Ecological Limits of Hydrologic Alteration (ELOHA) in the United States. International Conference on Implementing Environmental Water Allocations. Port Elisabeth, South Africa.
- Kennett, J. P. and L. C. Peterson. 2002. Rapid climate change: ocean responses to earth system instability in the later quaternary. In: *Achievements and Opportunities of Scientific Ocean Drilling, The Legacy of the Ocean Drilling Program*, A Special Issue of the JOIDES Journal 28(1):5-9.
- Kern, C. H. and S. M. Sogard. 2013. Differential expression of gill Na⁺-K⁺-ATPase across life history pathways in two California steelhead populations. Unpublished report. National Marine Fisheries Service, Southwest Fisheries Science Center.
- Kier Associates and National Marine Fisheries Service. 2008a. Guide to the Reference Values Used in the South-Central/Southern California Steelhead DPS Conservation Action Planning (CAP) Workbooks (DVD). Prepared for National Marine Fisheries Service, Southwest Region, Protected Resources Division.
- Kier Associates and National Marine Fisheries Service. 2008b. *Fifty-Five South-Central/Southern California Steelhead DPS Conservation Action Planning (CAP) Workbooks (DVD)*. Prepared for National Marine Fisheries Service, Southwest Region, Protected Resources Division.
- Kim, J. T. K. Kim, R. W. Arritt, N. L. Miller. 2002. Impacts of increased atmospheric CO₂ on the hydroclimate of the western United States. *Journal of Climate* 15:1926-1942.
- King, J., C. Brown, and H. Sabet 2003. A scenario-based holistic approach to environmental flow assessments for rivers. *River Research and Applications* 19:619-639.
- Kingsford, R. T. 2011. Conservation management of rivers and wetlands under climate change – a synthesis. *Marine & Freshwater Research* 62(3):217-222.
- Kitting, C. L. 1990. *Major Food Resources Available to Small Steelhead, Oncorhynchus mykiss, and Other Fishes Along a Gradient of Habitats in the Carmel River Lagoon*. Prepared for the Carmel River Steelhead Association, California Coastal Conservancy, Monterey County Water Resources Agency,

- Monterey Peninsula Water Management District, and the California Department of Parks and Recreation.
- Kittleson Environmental Consultants. 2003. *South Fork Little Sur River Steelhead Assessment*. Prepared for Friends of the River.
- Kittleson Environmental Consultants, Denise Duffy and Associates, and Fall Creek Engineering. 2002. Big Sur River Steelhead Enhancement Plan. Prepared for the California Department of Parks and Recreation.
- Knable, A. 1978. *Characteristics of Steelhead Rainbow Trout Streams, San Luis Obispo County, California, 1978*. Master's Thesis, Natural Resources Management Department, California Polytechnic University, San Luis Obispo.
- Knudsen, E. E and J. Hal Michael, R. (eds.). 2009. *Pacific Salmon Environmental Life History Models: Advancing Science for Sustainable Salmon in the Future*. American Fisheries Society Symposium 71.
- Konrad, C. P. and D. B. Booth. 2005. Hydrologic changes in urban streams and their ecological significance. In: Brown, L. R., R. H. Gray, R. H. Hughes, and M. R. Meador (eds.). *Effects of Urbanization on Stream Ecosystems*. American Fisheries Society Symposium 47.
- Kondolf, G. M. 1986. Channel Erosion Along the Carmel River, Monterey County, California. *Earth Surface Processes and Landforms*. 11(3):307-319.
- Kondolf, G. M., L. M. Maloney, and J. G. Williams. 1987. Effects of bank storage and well pumping on base flow, Carmel River, Monterey County, California. *Journal of Hydrology* 91:351-369.
- Kondolf, G. M. 1996. The flushing flow problem: defining and evaluating objectives. *Water Resources Research* 32:2589-2599.
- Kondolf, G. M. 1997. Hungry water: effects of dams and gravel mining on river channels. *Environmental Management* 21:533-551.
- Kondolf, G. M., L. E. W. Mathias, and J. G. Williams. 2000. Measuring and modeling the hydraulic environment for assessing instream flows. *North American Journal of Fisheries Management* 20:1016-1028.
- Kondolf, G. M. and H. Piegay (eds.). 2003. *Tools in Fluvial Geomorphology*. John Wiley & Sons, Inc.
- Kondolf, C. M., D. R. Montgomery, H. Piegay, and L. Schmitt. 2003. Geomorphic classification of rivers and streams. In: Kondolf, G. M. and H. Piegay (eds.). *Tools in Fluvial Geomorphology*. John Wiley & Sons, Inc.
- Kondolf, C. M. 2006. River restoration and meanders. *Ecology and Society* 11: article 42.
- Kondolf, G. M., M. J. G. Williams, T. C. Horner, and D. Milan. 2008. Assessing physical quality of spawning habitat. In: Sear, D. A. and P. S. Devries (eds.). *Salmonid Spawning Habitat in Rivers: Physical controls, Biological Responses and Approaches to Remediation*. American Fisheries Society Symposium 65.
- Kondolf, G. M., K. Podolak, and T. E. Grantham. 2012. Restoring Mediterranean-climate rivers. *Hydrobiologia* 699:1-19.
- Kostyack, J. and D. Rohlf. 2008. Conserving endangered species in an era of global warming. *Environmental Law Institute* 28:10203-10213.

- Kraft, M. E. 1972. Effects of controlled flow reduction on a trout stream. *Journal of the Fisheries Research Board of Canada* 29:1405-1411.
- Kreider, C. M. 1948. *Steelhead*. G. P. Putnam's Sons.
- Kreissman, Bern. 1991. *California: An Environmental Atlas and Guide*. Bear Klaw Press.
- Kuligowski, D. R., M. J. Ford and B. A. Berejikian. 2005. Fine-scale patterns of genetic relatedness in a population of steelhead. *Transaction of the American Fisheries Society* 132:1202-1212.
- Lackey, R. T., D. H. Lach, S. L. Duncan (eds.). 2006. *Salmon 2010: The Future of Wild Coast Salmon*. American Fisheries Society.
- Laetz, C.A., D.H. Baldwin, T.K. Collier, V. Herbert, J.D. Stark, and N.L. Scholz. 2009. The synergistic toxicity of pesticide mixtures: Implications for risk assessment and the conservation of Pacific salmon. *Environmental Health Perspectives* 117:348-353.
- Lande, R. 1993. Risks of population extinction from demographic and environmental stochasticity and random catastrophes. *American Naturalist* 142:911-927.
- Landweber, L. F. and A. P. Dobson (eds.). 1999. *Genetics and the Extinction of Species: DNA and the Conservation of Biodiversity*. Princeton University Press.
- Langefors, A. H. 2005. Adaptive and neutral genetic variation and colonization history of Atlantic salmon, *Salmo salar*. *Environmental Biology of Fishes* 74:297-308.
- Larson, J., F. Watson, J. Casagrande, and B. Pierce. 2006. *Carmel River Lagoon Enhancement Project: Water Quality and Aquatic Wildlife Monitoring, 2005-6*. Publication No. WI-2006-06. The Watershed Institute. California State University, Monterey Bay.
- Lantis, D. W., R. Steiner, A. E. Karinen. 1981. *California: Land of Contrast*. Wadsworth Publishing Company, Inc.
- Leder, E. H., R. G. Danzmann, and M. M. Terguson. 2006 The candidate gene clock localizes to a strong spawning time Quantitative Trait Locus region in Rainbow trout. *Journal of Heredity*. 97(1):74-80.
- Le Boeuf, B. J. and R. M. Laws (eds.). 1994. *Elephant Seals: Population Ecology, Behavior, and Physiology*. University of California Press.
- Le Boeuf, B. J. 1996. Northern elephant seals at Año Nuevo during the breeding seasons of 1992-1996. Administrative Report LJ-96-12C. National Marine Fisheries Service, Southwest Fisheries Science Center, CA.
- Leigh, C, F. Sheldon, R. T. Kingsford, A. H. Arthington. 2010. Sequential flood drives "booms" and wetland persistence in dryland rivers: a synthesis. *Marine & Freshwater Research* 61(8):896-908.
- Leipper, D. F. 1994. Fog on the U.S. West Coast: a review. *Bulletin of the American Meteorological Society* 75(2): 229-240.
- Lenihan, J. M. D. Bachelet, R. Drapek, and R. P. Neilson. 2006. *The Response of Vegetation Distribution, Ecosystem Productivity, and Fire in California to Future Climate Scenarios Simulated by the MC1 Dynamic Vegetation Model*. California Climate Change Center.

- Leopold, L. B. and T. Maddock. 1953. The hydraulic geometry of stream channels and some physiographic implications. United States Geological Survey.
- Leopold, L. B. 1994. *A View of the River*. Harvard University Press.
- Leitritz, E. 1970. *A History of California Fish Hatcheries: 1870-1960*. Fish Bulletin No. 150. California Department of Fish and Wildlife.
- Leung, L. R., Y. Qian, X. D. Bian, W. M. Washington, J. G. Han, and J. O. Roads. 2004. Mid-century ensemble regional climate change scenarios for the western United States. *Climate Change* 62:75-113.
- Levin, P. S., M. H. Schiewe. 2001. Preserving salmon biodiversity. *American Scientist* 89:220-227.
- Levin, S. A. (ed.). 2009. *The Princeton Guide to Ecology*. Princeton University Press.
- Levin, S. A. and J. Lubchenco. 2008. Resilience, robustness, and marine ecosystem-based management. *BioScience* 58:27-32.
- Levin, P. S., J. J. Fogarty, S. A. Murawski, and D. Fluharty. 2009. Integrated ecosystem assessments: developing the scientific basis for ecosystem based management of the ocean. *PLoS* 7:23-28.
- Lewis, W. M., Jr. (ed.). 2003. *Water and Climate in the West*. University of Colorado Press.
- Lichtowich, J. 1999. *Salmon Without Rivers*. Island Press.
- Lightfoot, K. G. And O. Parrish. 2009. *The California Indians and Their Environment: An Introduction*. University of California Press.
- Ligon, F. K., W. E. Dietrich, and W. J. Trush. 1995. Downstream ecological effects of dams: a geomorphic perspective. *Bioscience* 45:183-192.
- Lindley, S. T. 2003. Estimation of population growth and extrication parameters from noisy data. *Ecological Applications* 13(3):806-813.
- Lindley, S. T., R. S. Schick, E. Mora, J. J. Anderson, S. Greene, C. Hanson, B. P. May, D. R. McEwan, R. B. MacFarlane, C. Swanson, and J. G. Williams. 2007. *Framework for Assessing Viability of Threatened and Endangered Chinook Salmon and Steelhead in the Sacramento-San Joaquin Basin*. San Francisco Estuary and Watershed Science. 4 Issue 1[February 2007]. Article 4.
- Liao, J. C. 2007. A review of fish swimming mechanics and behavior in altered flows. *Philosophical Transactions of the Royal Society* 362:1873-1993.
- Little, A. D., Inc. 1998. *Guadalupe Oil Field Remediation and Abandonment Project. Final Environmental Impact Report*. SCH #96051053. Prepared for the County of San Luis Obispo, Department of Planning and Building.
- Loarie, S. R., B. E. Carter, K. Hayhoe, S. McMahon, R. Moe, C. A. Knight, and D. D. Ackerly. 2008. Climate change and the future of California's endemic flora. *PLoS One* 3(6).
- Lockmann, R. 1981. *Guarding the Forest of Southern California: Evolving Attitudes Toward Conservation of Watershed, Woodlands, and Wilderness*. Western Land and Waters XII. The Arthur C. Clarke Company.
- Lockwood, J. L., M. F. Hoopes, and M. P. Marchetti. 2007. *Invasion Ecology*. Blackwell Publishing.

- Logerwell, E. A., N. Mantua, P. W. Lawson, R. C. Francis, and V. N. Agostini. 2003. Tracking environmental processes in the coastal zone for understanding and predicting Oregon coho (*Oncorhynchus kisutch*) marine survival. *Fisheries Oceanography* 12:554-568.
- Lohse, K. A., D. A. Newburn, J. J. Opperman, and A. M. Merenlender. 2008. Forecasting relative impacts of land use on anadromous fish habitat to guide conservation planning. *Ecological Applications* 18(2):467-482.
- Lomolino, M. V., B. R. Riddle, and J. H. Brown. 2010. *Biogeography*. Sinauer Associates, Inc.
- Londquist, B. 2001. Steelhead (*Oncorhynchus mykiss*) Habitat Assessment Along the Arroyo Seco River. A Capstone Project Presented to the Faculty of Earth System Science and Policy in the Center for Science, Technology, and Information Resources, California State University, Monterey Bay.
- Loomis, J. B. and D. S. White. 1996. Economic benefits of rare and endangered species: summary and meta-analysis. *Ecological Economics* 18:197-206.
- Lott, D, E. Bowlby, D. Howard, K. Higgason, K. Grimmer, L. Francis, L. Krop, R. Feely, and L. Jewett. 2011. *National Marine Sanctuaries of the West Coast: Ocean Acidification Action Plan*. Prepared for the National Marine Sanctuaries Program.
- Love, M. and R. Taylor. 2006. *California Salmonid Stream Habitat restoration Manual, Part 9: Fish Passage Evaluation at Stream Crossings*. Prepared for the California Department Fish and Game.
- Lowry, M. S. and R. L. Folk. 1987. *Feeding Habits of California sea lions from stranded carcasses collected at San Diego county and Santa-Catalina Island, California*. Administrative Report LJ-87. National Marine Fisheries Service, Southwest Fisheries Science Center, La Jolla, CA.
- Lowry, M. S., W. L. Perryman, M. S. Lynn, R. W. Westlake, and F. Julian. 1996. Counts of northern elephant seals, *Mirounga angustirostris*, from large-format aerial photographs taken at rookeries in southern California during the breeding season. *Fisheries Bulletin* 94:176-185.
- Lowry, M. S. 2002. *Counts of Northern Elephant Seals at Rookeries in the Southern California Bight: 1981-2001*. NOAA Technical Memorandum NMFS-SWFSC-TM-345.
- Lubchenco, J. 1998. Entering the century of the environment: A new social contract for science. *Science* 279:491-497.
- Lucas, M. C. and E. Baras. 2001. *Migration of Freshwater Fishes*. Osney Mead, Blackwell Science.
- Luers, A. and M. D. Mastrandrea. 2008. *Climate Change in California: Scenarios for Adaptation*. Public Policy Institute of California.
- Lufkin, A. (ed.). 1991. *California's Salmon and Steelhead: The Struggle to Restore an Imperiled Resource*. University California Press.
- Lytle, D. A. and N. L. Poff. 2004. Adaptation to natural flow regimes. *Trends in Ecology and Evolution* 19:94-100.
- McCullough, D. R. (ed.). 1996. *Metapopulations and Wildlife Conservation*. Island Press.
- McElhany, P., M. H. Ruckelshaus, M. J Ford, T .C. Wainwright, and E. P. Bjorkstedt. 2000. *Viable Salmonid Populations and the Recovery of Evolutionary Significant Units*. NOAA Technical Memorandum NMFS-NWFSC TM-42.

- McElhany, P., E. A. Steel, D. Jensen, and K. K. Avery. 2009. Uncertainty in a complex salmon habitat model. In: Knudsen, E. E and J. Hal Michael, R. (eds.). *Pacific Salmon Environmental Life History Models: Advancing Science for Sustainable Salmon in the Future*. American Fisheries Society Symposium 71.
- McEwan, D. 2001. Central Valley steelhead. In: Brown, R. L. (ed.). *Contributions to the Biology of Central Valley Salmonids*. Fish Bulletin No. 179. California Department of Fish and Wildlife.
- McEwan, D. and T. A. Jackson. 1996. *Steelhead Restoration and Management Plan for California*. California Department of Fish and Wildlife.
- McKnight, B. N. (ed.). 1993. *Biological Pollution: The Control and Impact of Invasive Species*. Indian Academy of Sciences.
- McMillan, J. R., S. L. Katz, and G. R. Pess. 2007. Observational Evidence of spatial and temporal structure in a sympatric anadromous (winter steelhead) and resident rainbow trout mating system on the Olympic Peninsula, Washington. *Transactions of the American Fisheries Society* 136:736-748.
- McMullen, C. P. and J. Jabbour (eds.). 2010. *Climate Change Science Compendium: 2009*. United Nations Environment Programme.
- McNeil, W. J. and D. C. Himsworth (eds.). *Salmonid Ecosystems of the North Pacific*. Oregon State University Press.
- McNight, C. 2002. *Oncorhynchus mykiss Habitat Assessment on Lower Garrapata Creek*. Capstone Project. California State University, Monterey Bay.
- McPhee, M. V., F. Utter, J. A. Stanford, K. V. Kuzishchin, K. A. Savvaitova, D. S. Pavlov, and F. W. Allendorf. 2007. Population structure and partial anadromy in *Oncorhynchus mykiss* from Kamchatka: relevance for conservation strategies around the Pacific Rim. *Ecology of Freshwater Fish* 16:539-547.
- MacArthur, R. H. and E. O. Wilson. 1967. *The Theory of Island Biogeography*. Monographs in Population Biology. No. 1. Princeton University Press.
- MacDonnell, L., T. Rice, and S. Shupe. 1989. *Instream Flow Protection in the West*. Natural Resources Law Center, University of Colorado School of Law.
- Madriñan, L. F. S. White, B. Feist, R. Faux, S. Heppell, J. Feldhaus, G. R. Giannico, H. W. Li. 2009. Temperature as an index of juvenile red band/steelhead trout carrying capacity in a semi-arid basin (in press). *Canadian Journal of Fisheries and Aquatic Sciences*.
- Macneale, K.H., P.M. Kiffney, and N.L. Scholz. 2010. Pesticides, aquatic food webs, and the conservation of Pacific salmon. *Frontiers in Ecology Environment* 8:475-482.
- Malanson, G. P. 1963. *Riparian Landscapes*. Cambridge University Press.
- Malcolm, I. A. A. F. Youngson, and C. Soulsby. 2003. Survival of salmonid eggs in gravel bed streams: effects of groundwater-surface water interactions. *River Research Applications* 19:303-316.
- Mangel, M. and W. H. Satterthwaite. 2008. Combining proximate and ultimate approaches to understand life history variation in salmonids with application to fisheries, conservation, and aquaculture. *Bulletin of Marine Science* 83:107-130.

- Mantua, N. J., S. R. Hare, Y. Zhang, J. M. Wallace, and R. C. Francis. 1997. A Pacific interdecadal climate oscillation with impacts on salmon production. *Bulletin of the American Meteorological Society* 78:1069-1079.
- Mantua, N. J. and S. R. Hare. 2002. The Pacific decadal oscillation. *Journal of Oceanography* 58:35-44.
- Mantua, N. J. I. Tohver, and A. Hamlet. 2010. Climate change impacts on streamflow extremes and summertime stream temperature and their possible consequences for freshwater salmon habitat in Washington state. *Climate Change* 102:187-223.
- Mantua, N. J. 2011. The Pacific Decadal Oscillation. In: T. Munn (ed.) *Encyclopedia of Global Climate Change*. 5 Vols. John Wiley & Sons, Inc.
- March, R. A. 2012. *River in Ruin: The Story of the Carmel River*. University of Nebraska Press.
- Marchetti, M. P. and P. B. Moyle. 2001. Effects of flow regime on fish assemblages in a regulated California stream. *Ecological Applications* 11:530-539.
- Marks, J. C., G. A. Haden, M. O'Neill, and C. Pace. 2010. Effects of flow restoration and exotic species removal on recovery of native fish: lessons dam decommissioning. *Restoration Ecology* 18(6):934-943.
- Marmulla, G. (ed.). 2001. *Dams, Fish and Fisheries: Opportunities, Challenges and Conflict Resolution*. Issue 419. Food and Agriculture Organization, United Nations and World Commission on Dams.
- Marmulla, G. and R. Welcomme (eds.). 2002. *Fish Passes: Design, Dimensions and Monitoring*. Food and Agriculture Organization, United Nations.
- Martin, J. 1995. Food Habits of Some Estuarine Fishes in a Small, Seasonal Central California Lagoon. M.S. Thesis. Department of Biology, San Jose State University.
- Marshall, J. A., P. DeVries, and N. Milner. 2008. Spawning habitat remediation as part of national and regional scale programs to recovery declining salmonid populations. In: Sears, D. and P. DeVries (eds.). *Salmonid Spawning Habitat in Rivers; Physical Controls, Biological Responses, and Approaches to Remediation*. American Fisheries Society Symposium 65.
- Martinez, A., J. C. Garza, and D. E. Pearse. 2011. A microsatellite genome screen identifies chromosomal regions under differential selection in steelhead and rainbow trout. *Transaction of the American Fisheries Society* 140:829-842.
- Mastrandrea, M., D. C. Tebaldi, C. P. Snyder, and S. H. Schneider. 2009. *Current and Future Impacts of Extreme Events in California*. California Climate Change Center, University of California, Berkeley.
- Mathur, D., W. H. Bason, E. J. Purdy, Jr., and C. A. Silver. 1985. A critique of the In Stream Flow Incremental Methodology. *Canadian Journal of Fisheries and Aquatic Sciences* 42(4):825-831.
- Matono, P. J. M. Bernardo, T. Oberdorff, M. Ilh  . 2012. Effects of natural hydrological variability on fish assemblages in small Mediterranean streams: implications for ecological assessment. *Ecological Indicators* 23:467-481.
- Matthews, K. R. and N. H. Berg. 1997. Rainbow trout responses to water temperature and dissolved oxygen stress in two southern California stream pools. *Journal of Fish Biology* 50:50-67.
- Maurer, E. P., S. Gibbard and P. B. Duffy. 2006. Amplification of streamflow impacts of El Ni  o by increased atmospheric greenhouse gases. *Geophysical Research Letters*. 33(2):L02707. 10.1029/2005GL025100.

- Maurer, E. P., H. G. Hidalgo, T. Das, M. D. Dettinger, and D. R. Cayan. 2010. Assessing climate change impacts on daily streamflow in California: the utility of daily large-scale climate data. *Hydrology and Earth System Sciences Discussions* 2010(7):1209-1243.
- May, C. L. and R. E. Gresswell. 2004. Spatial and temporal patterns of debris-flow deposition in the Oregon Coast Range, USA. *Geomorphology* 57:135-149.
- May, C. L. and D. C. Lee. 2004. The relationships among in-channel sediment storage, pool depth, and summer survival of juvenile salmonids in Oregon Coast Range streams. *North American Journal of Fisheries Management* 24:761-774.
- Mayer, K. E. and W. F. Laudenslayer, Jr. 1988. *A Guide to Wildlife Habitats of California*. California Department of Forestry and Fire Protection.
- Mayr, E. 1963. *Animal Species and Evolution*. Harvard University Press.
- Medellin-Azuara, J. C. R. Connel, K. Madani, J. R. Lund, and R. E. Howitt. 2009. *Water Management Adaptation with Climate Change*. California Climate Change Center, University of California, Berkeley.
- Meehan, W. R. (ed.). 1991. *Influences of Forest and Rangeland Management on Salmonid Fishes and their Habitats*. Special Publication 19. American Fisheries Society.
- Meffe, G. K., C. R. Carroll (and contributors). 1997. *Principles of Conservation Biology*. Sinauer Associates, Inc.
- Meitzen, K. M., M. W. Doyle, M. C. Thom, and C. E. Burns. 2013. Geomorphology within the interdisciplinary science of environmental flows. *Geomorphology* <http://dx.doe.org/1016/j.geomorph.2013.03.013>.
- Meyer Resources, Inc. 1988. *Benefits from Present and Future Salmon and Steelhead Production in California*. A Report to the California Advisory Committee on Salmon and Steelhead.
- Michael, J. 2010. Business Forecasting Center. Eberhardt School of Business, University of the Pacific.
- Middlemas, S. J., J. D. Armstrong, and P. M. Thompson. 2005. The significance of marine mammal predation on salmon and sea trout. In: Mills, D. (ed.). *Salmon at the Edge*. Blackwell Science, Ltd.
- Milhaus, R. T. D. L, Wegner, and T. Waddle. 1984. *User's Guide to the Physical Habitat Simulation System (PHABSIM)*. U.S. Fish and Wildlife Service Instream Flow Information Paper II.
- Miller, R. R. 2005. *Freshwater Fishes of Mexico*. University Chicago Press.
- Miller, N. L., K.E. Bashford, and E. Strem. 2003. Potential impacts of climate change on California hydrology. *Journal of the American Water Resources Associate* 39:771-784.
- Miller, N. L. and N. J. Schlegel. 2006a. Climate change projected fire weather sensitivity: California Santa Ana wind occurrence. *Geophysical Research Letters* 33(15):L15711.
- Miller, N. L. and N. J. Schlegel. 2006b. Climate Change – Projected Santa Ana Fire Weather Occurrence. Prepared for the California Climate Change Center.
- Milner, N. J., I. G. Cowx, K. F. Whelan. 2012. Salmonids and flows: a perspective on the state of the science and its applications. *Fisheries Management and Ecology* 19(6):445-450.
- Mills, D. (ed.) 2005. *Salmon at the Edge*. Blackwell Science, Ltd.

- Millstein, R. L. 2010. The concepts of population and metapopulation evolutionary biology and ecology. In: Bell, M. A., D. J. Futuyama, W. F. Eanes, and J. S. Levinton. *Evolution Since Darwin: The First 150 Years*. Sinauer Associates, Inc.
- Mitsch, W. J. and J. G. Gosselink. 2007. *Wetlands*. John Wiley & Sons, Inc.
- Mobrand, L. E., J. A. Lichatowich, L. C. Lestelle, and T. S. Vogel. 1997. An approach to describing ecosystem performance “through the eyes of salmon”. *Canadian Journal of Fisheries and Aquatic Sciences* 54:2964-2973.
- Mohseni, O. and H. G. Stefan. 1999a. Stream temperature/air temperature relationship: a physical interpretation. *Journal of Hydrology* 218:128-141.
- Mohseni, O., T. R., Erikson, and H. G. Stefan. 1999b. Sensitivity of stream temperatures in the U.S. to air temperatures projected under a global warming scenario. *Water Resources Research* 35(12):3723-3733.
- Mohseni, O., H. G. Stefan, and J. G. Eaton. 2003. Global warming and potential changes in fish habitat in the U.S. streams. *Climate Change* 59:389-409.
- Moir, H. J., C. N. Gibbons, C. Soulsby, and J. Webb. 2004. Linking channel geomorphic characteristics to spatial patterns of spawning activity and discharge use by Atlantic salmon (*Salmo salar* L.). *Geomorphology* 60:21-35.
- Montgomery, D. R. 1998. Channel processes, classification, and response. In: Naiman, R. J. and R. E. Bilby (eds.). *River Ecology and Management: Lessons from the Pacific Coastal Ecoregion*. Springer-Verlag.
- Montgomery, D. R. 1999. Process domains and the river continuum. *Water Resources Bulletin* 301:432-454. American Water Resources Association.
- Montgomery, D. R. 2003. *King of fish: the Thousand-Year Run of Salmon*. Westview Press.
- Montgomery, D. R. and J. M. Buffington. 1997. Channel-reach morphology in mountain drainage basins. *Geological Society of America Bulletin*. 109:596-611.
- Montgomery, D. R. and L. H. MacDonald. 2002. Diagnostic approach to stream channel assessment and monitoring. *Water Resources Bulletin* 38:1-16. American Water Resources Association.
- Monterey Bay National Marine Sanctuary Advisory Council. 2008. *Agricultural Water Quality Central Coast of California*. April 18, 2008.
- Monterey Bay National Marine Sanctuary. 2003. *Joint Management Plan Review Proposed Action Plans: A Report to the Monterey Bay National Marine Sanctuary Advisory Council*. June 10, 2003.
- Monterey County. 1986. *Big Sur River Protected Waterway Management Program*. Local Coastal Program. Monterey County, California.
- Monterey County Agriculture County Commissioner’s Office. 2011. *Monterey County Crop Report, 2011*.
- Monterey County Water Resources Agency. 2005. *Salinas Valley Water Project Flow Prescription for Steelhead Trout in the Salinas River, Salinas California*. Monterey County Resource Agency.
- Monterey County Water Resources Agency. 2010a. *Salinas Basin Rotary Screw Trap Monitoring, 2010 Final Report*. Prepared for the Monterey County Water Resources Agency.
- Monterey County Water Resources Agency. 2011a. *Salinas Valley Water Project Annual Fisheries Report for 2010*. Prepared for the Monterey County Water Resources Agency.

- Monterey County Water Resources Agency. 2011b. *Salinas Basin Juvenile O. mykiss Outmigration Monitoring 2011 Final Report*. Prepared for the Monterey County Water Resources Agency.
- Monterey County Water Resources Agency. 2011c. *Salinas River Basin Adult Steelhead Escapement Monitoring. 2011 Annual Report*. Prepared for the Monterey County Water Resources Agency.
- Monterey Peninsula Water Management District. 1983. *Carmel River Watershed Management Plan. Working Paper Number One. Habitat Change in the Carmel River Basin*. Prepared by John Williams, Resource Analyst.
- Monterey Peninsula Water Management District. 1984. *Carmel River Management Plan*. April 1984. Monterey Peninsula Water District.
- Monterey Peninsula Water Management District. 1987. *Carmel River Water Management Plan*. Monterey Peninsula Water Management District.
- Monterey Peninsula Water Management District. 1988. *Interim Relief Plan*. Monterey Peninsula Water Management District.
- Monterey Peninsula Water Management District 1991-2013. *Carmel River Fishery Report*. Prepared by Monterey County Water Management District.
- Monterey Peninsula Water Management District. 1992-2012. *Annual Report Monterey Peninsula Water Management District Mitigation Program Water Allocations. Environmental Impact Report*. Prepared for the Monterey Peninsula Water Management District.
- Monterey Peninsula Water Management District, California Department of Fish and Game, National Marine Fisheries Service. 1994. *Completion Report: Recommended Instream Flow Requirements for the Carmel River Steelhead Resource*. Prepared for Interagency Group
- Monterey Peninsula Water Management District. 2000. *Review of Carmel River Dam Fish Passage Facilities*. Prepared by R2 Resource Consultants.
- Monterey Peninsula Water Management District. 2000-2011. *Mitigation Annual Reports*. Prepared for the Monterey Peninsula Water Management District Board of Directors.
- Monterey Peninsula Water Management District. 1991-2012. *Carmel River Monthly Fishery Reports*. Prepared for the Monterey Peninsula Water Management District Board of Directors.
- Monterey Peninsula Water Management District. 2010a. *Ten-Year Summary of the Monterey Peninsula Water Management District's Bioassessment Program on the Carmel River*. Prepared by BioAssessment Services in Association with Beverley Chaney and Thomas Lindberg, Monterey Peninsula Water Management District.
- Monterey Peninsula Water Management District. 2010b. *2008-2009 Annual Report (July 1, 2008 – June 20, 2009) for the MPWMD Mitigation Program. A Report in compliance with the MPWMD Water Allocation Program Final Environmental Impact Report*. Prepared by MPWMD Staff.
- Monterey Peninsula Water Management District and Carmel River Watershed Conservancy. 2004. *Environmental and Biological Assessment of Portions of the Carmel River Watershed*. Prepared pursuant to the Costa-Machado Water Act of 2000.
- Moore, M. R. 1980. *Factors Influencing the Survival of Juvenile Steelhead Rainbow Trout (Salmo gairdneri gairdneri) in the Ventura River, California*. Master's Thesis, Humboldt State University.

- Morbey, Y. E. C. E. Brassil, and A. P. Hendry. 2005. Rapid senescence in Pacific salmon. *American Naturalist* 166:556-778.
- Morbey, Y. E. and A. Hendry. 2008. Adaptation of salmonids to spawning habitat. In: Sear, D. and P. DeVries (eds.). *Salmonid Spawning Habitat in Rivers: Physical Controls, Biological Responses, and Approaches to Remediation*. American Fisheries Society Symposium 65.
- Moritz, M. A., M. E. Marais, L. A. Summerell, J. M. Carlson, and J. Doyle. 2005. Wildfires, complexity, and highly optimized tolerance. *Proceedings of the National Academy of Sciences of the United States of America* 102:17912-17917.
- Morro Bay National Estuary Program. 2012. *Comprehensive Conservation and Management Plan for the Morro Bay Estuary*. Morro Bay National Estuary Program.
- Mount, J. F. 1995. *California Rivers and Streams*. University of California Press.
- Moyle, P. B. 2002. *Inland Fishes of California*, 2nd ed. University of California Press.
- Moyle, P. B. and D. M. Baltz. 1985. Microhabitat use by an assemblage of California stream fishes: developing criteria for instream flow determinations. *Transactions of the American Fisheries Society* 114(5):695-704.
- Moyle, P. B., M. P. Marchetti, J. Baldrige, and T. L. Taylor. 1998. Fish health and diversity: justifying flow for a California stream. *Fisheries* 23:6-15.
- Moyle, P. B., R. Yoshiyama, J. Williams, and E. Wikramanayake. 1995. *Fish Species of Special Concern in California*, 2nd ed. California Department of Fish and Wildlife, Inland Fisheries Division.
- Moyle, P. B. and J. J. Cech, Jr. 2004. *Fishes: An Introduction to Ichthyology*, 5th ed. Prentice Hall.
- Moyle, P. B., J. A. Israel, and S. E. Purdy. 2008. *Salmon, Steelhead, and Trout in California: Status of an Emblematic Fauna*. University of Californian, Davis Center for Watershed Sciences.
- Moyle, P. B., J. V. E. Katz, R. M. Quinones. 2011. Rapid decline of California's native inland fishes: a status assessment. *Biological Conservation* 144(2011):2414-2423.
- Mueter, F. J., F.M. Peterman, and B.J. Pypers 2002. Opposite effects of ocean temperature on survival rates of 120 stocks of Pacific salmon (*Oncorhynchus* spp.) in northern and southern areas. *Canadian Journal of Fisheries and Aquatic Sciences* 59:456-463.
- Muhlfeld, C. C., J. J. Giersch, and B. Marotz. 2011a. Seasonal movements of non-native lake trout in a connected lake and river system. *Fisheries Management and Ecology*. 2011:1-9.
- Muhlfeld, C. C., L. Jones, D. Kotter, D. W. Miller, D. Geise, and J. Tohtz. 2011b. Assessing the impacts of river regulation on native bull trout (*Salvelinus confuentus*) and westslope cutthroat trout (*Oncorhynchus clarkia lewisi*) habitat in the upper Flathead River, Montana, USA. *River Research and Applications*. 10:1494.
- Murchie, K. L., K. P. E. Hair, C. E. Pullen, T. D. Repath, H. R. Stephens, S. J. Cooke. 2008. Fish response to modified flow regimes in regulated rivers: research methods, effects and opportunities. *River Research and Applications* 24(2):197-217.
- Murray, C. and J. D. McPhail. 1988. Effect of temperature on the development of five species of Pacific salmon (*Oncorhynchus*) embryos and alevins. *Canadian Journal of Zoology* 66:266-273.

- Myers, K. W. K., Y. Aydin, R. V. Walker, S. Fowler, and M. L. Dahlberg. 1996. Known ocean ranges of stocks of Pacific salmon and steelhead as shown by tagging experiments, 1956-1995. North Pacific Anadromous Fish Commission. University of Washington.
- Myers, K. W., R. V. Walker, H. R. Carlson, and J. H. Helle 2000. Synthesis and review of US research on the physical and biological factors affecting ocean production of salmon. *North Pacific Anadromous Fish Commission Bulletin* 2:1010.
- Myers, R. A., S. A. Levin, R. Lande, F. C. James, W. W. Murdoch, R. T. Paine. 2004. Hatcheries and Endangered Salmon. *Science* 303:1980.
- Myrick, C. A. and J. J. Cech, Jr.. 2004. Temperature effects on juvenile anadromous salmonids in California's central valley: what don't we know? *Reviews in Fish Biology and Fisheries* 14(1):113-123.
- Naiman, R. J. and K. H. Rogers. 1997. Large animals and the maintenance of system-level characteristics in river corridors. *BioScience* 47:521-529.
- Naiman, R. J. and R. E. Bilby (eds.). 1998. *River Ecology and Management: Lessons from the Pacific Coastal Ecoregion*. Springer-Verlag.
- Naiman, R. J., H. Decamps, and M. E. McClain, 2005. *Riparia: Ecology, Conservation, and Management of Streamside Communities*. Elsevier/Academic Press.
- Narum, S. R., C. Contor, A. Talbot, and M. S. Powell. 2004. Genetic divergence of sympatric resident and anadromous forms of *Oncorhynchus mykiss* in the Walla Walla River, U.S.A. *Journal of Fish Biology* 65:471-488.
- National Marine Fisheries Service. 1996a. *Factors for Decline – A Supplement to the Notice of Determination for West Coast Steelhead Under the Endangered Species*. National Marine Fisheries Service, Northwest and Southwest Regions, Protected Resources Divisions.
- National Marine Fisheries Service. 1996b. *Steelhead Conservation Efforts: A supplement to the Notice of Determination for West Coast Steelhead Under the Endangered Species Act*. National Marine Fisheries Service, Northwest and Southwest Regions, Protected Resources Divisions.
- National Marine Fisheries Service. 1997a. *Characterization of on Ongoing Watershed-Scale Conservation Efforts within Four Proposed Steelhead Evolutionary Significant Units (ESU) in California*.
- National Marine Fisheries Service. 1997b. *Aquatic Properly Functioning Condition Matrix (Species Habitat Needs Matrix)*. National Marine Fisheries Service, Southwest Region, Habitat Conservation Division.
- National Marine Fisheries Service. 1998. Letter from William T. Hogarth, NOAA, to John E. Moss, City of San Luis Obispo. Re: Old Creek, Mary 27t, 1998.
- National Marine Fisheries Service. 2000. *Guidelines for Salmonid Passage at Stream Crossings*. National Marine Fisheries, Southwest Region, Habitat Conservation Division.
- National Marine Fisheries Service. 2001. *The San Clemente Dam Removal Option: A Review of Benefits to Steelhead Fisheries and Approaches to Sediment Management*. Prepared by the National Marine Fisheries Service, Southwest Region – Santa Rosa Office. 6 November 2001.
- National Marine Fisheries Service. 2002. *Instream Flow Needs for Steelhead in the Carmel River. Bypass flow Recommendations for Water Supply Projects Using Carmel River Waters*. Prepared for the National Marine Fisheries Service, Southwest Region – Santa Rosa Field Office.

- National Marine Fisheries Service. 2004. *Biennial Report to Congress on the Recovery Program for Threatened and Endangered Species: October 1, 2002 – September 30, 2004*. National Marine Fisheries Service, Office of Protected Resources.
- National Marine Fisheries Service. 2004b. *Final Biological Opinion: U.S. Army Corps of Engineers Carmel River Restoration and Maintenance Regional General Permit in Monterey County, California*. March 12, 2004. National Marine Fisheries Service, Office of Protected Services, Southwest Region.
- National Marine Fisheries Service. 2005a. *Status Review of West Coast Steelhead From Washington, Idaho, Oregon, and California*. NOAA Technical Memorandum NMFS-NWFSC TM-66.
- National Marine Fisheries Service. 2005b. *2005 Report to Congress: Pacific Coastal Salmon Recovery Fund FY 2000-2005*. National Marine Fisheries Service, Office of Protected Resources.
- National Marine Fisheries Service. 2006a. *Protected Resources Division Strategic Plan*. National Marine Fisheries Service, Protected Resources Division.
- National Marine Fisheries Service. 2006b. *Biennial Report to Congress on the Recovery Program for Threatened and Endangered Species: October 1, 2004 – September 30, 2006*. National Marine Fisheries Service, Office of Protected Resources.
- National Marine Fisheries Service. 2006c. *2006 Report to Congress: Pacific Coastal Salmon Recovery Fund FY 2000-2005*. National Marine Fisheries Service, Office of Protected Resources.
- National Marine Fisheries Service. 2007a. *2007 Federal Recovery Outline for the Distinct Population Segment of Southern California Steelhead*. National Marine Fisheries Service, Southwest Region, Protected Resources Division.
- National Marine Fisheries Service. 2007b. *2007 Report to Congress: Pacific Coastal Salmon Recovery Fund FY 2000-2005*. National Marine Fisheries Service, Office of Protected Resources.
- National Marine Fisheries Service. 2007c. *Final Biological Opinion: U.S. Army Corps of Engineers and Monterey County Water Resources Agency, Salinas Valley Water Project in Monterey County, California*. June 21, 2007. National Marine Fisheries Service, Office of Protected Services, Southwest Region.
- National Marine Fisheries Service. 2007d. *Final Biological Opinion: U.S. Army Corps of Engineers and California American Water Santa Clemente Reservoir Drawdown Project in Monterey County, California*. May 23, 2007. National Marine Fisheries Service, Office of Protected Services, Southwest Region.
- National Marine Fisheries Service. 2008a. *2008a Report to Congress: Pacific Coastal Salmon Recovery Fund FY 2000-2005*. National Marine Fisheries Service, Office of Protected Resources.
- National Marine Fisheries Service. 2008b. *Final Biological Opinion: U.S. Department of Agriculture, U.S. Forest Service's proposal to apply eight long-term fire retardants to all USFS Lands*. July 25, 2008. National Marine Fisheries Service, Office of Protected Resources.
- National Marine Fisheries Service). 2008c. *Final Biological Opinion: U.S. Environmental Protection Agency's registration of pesticides containing chlorpyrifos, diazinon, and malathion*. National Marine Fisheries Service, Office of Protected Resources. www.nmfs.noaa.gov/pr/pdfs/pesticide_biop.pdf.
- National Marine Fisheries Service. 2008d. *Final Biological Opinion: Environmental Protection Agency Registration of Pesticides Containing azinphos methyl, bensulide, dimethoate, disulfoton, ethoprop, fenamiphos, naled, methamidophos, methidathion, methyl parathion, phorate and phosmet*.

- National Marine Fisheries Service, Office of Protected Resources.
http://www.nmfs.noaa.gov/pr/pdfs/final_batch_3_opinion.pdf
- National Marine Fisheries Service. 2008e. *Final Biological Opinion: Environmental Protection Agency Registration of Pesticides Containing 2, 4-D, triclopyr BEE, diuron, linuron, captan, and chlorothalonil.*
http://www.nmfs.noaa.gov/pr/pdfs/consultations/pesticide_opinion4.pdf
- National Marine Fisheries Service. 2009a. *2009 Report to Congress: Pacific Coastal Salmon recovery Fund FY 2000-2008.* National Marine Fisheries Service, Office of Protected Resources.
- National Marine Fisheries Service. 2009b. *Final Biological Opinion: U.S. Army Corps of Engineers Issuance of a River and Harbors Act Section 10 Permit and a Clean Water Act Section 404 Permit for Salinas River Mouth Breaching activities in Monterey County, California.* December 21, 2009. National Marine Fisheries Service, Office of Protected Services, Southwest Region.
- National Marine Fisheries Service. 2010a. *Interim Recovery Planning Guidance for Federally Threatened and Endangered Species.* Version 3.1 June 2010. National Marine Fisheries Service, Office of Protected Resources.
- National Marine Fisheries Service 2010b. *Fisheries Economics of the United States, 2008.* United States Department of Commerce. NOAA Technical Memorandum NMFS-F/SPO-109.
- National Marine Fisheries Service. 2010c. *2010 Report to Congress: Pacific Coastal Salmon recovery Fund FY 2000-2009.* National Marine Fisheries Service, Office of Protected Resources.
- National Marine Fisheries Service 2011. *Marine Mammal Stock Assessment: California Sea Lion (Zalophus californianus): U.S. Stock.* Marine Mammal Stock Assessment Report.
- National Marine Fisheries Service. 2012. *Final Biological Opinion: Environmental Protection Agency registration of pesticides containing oryzalin, pendimethalin, trifluralin.*
http://www.nmfs.noaa.gov/pr/pdfs/consultations/pesticides_batch5opinion.pdf.
- National Marine Fisheries Service and U.S. Fish and Wildlife Service. 2005. *Recovery Plan for the Gulf of Maine Distinct Population Segment of Atlantic Salmon (Salmo salar).* National Marine Fisheries Service, Office of Protected Resources.
- National Oceanic and Atmospheric Administration and Environmental Protection Agency. 1991a. *Susceptibility and status of West Coast estuaries to nutrient discharges: San Diego Bay to Puget Sound.* Prepared by NOAA/ EPA Team on Near Coastal Waters.
- National Oceanic and Atmospheric Administration. 1991b. *Distribution and Abundance of Fishes and Invertebrates in the West Coast Estuaries.* Vol. II: *Species Life History Summaries.* National Oceanic and Atmospheric Administration, National Ocean Survey.
- National Research Council. 2002. *Riparian Areas.* Committee on Riparian Zone Functioning and Strategies for Management, Water Science and Technology Board, Board on Environmental Studies and Toxicology, Division on Earth and Life Studies. National Academy Press.
- National Research Council. 2004. *Adaptive Management for Water Resources Planning.* Panel on Adaptive Management for Resource Stewardship, Committee to Assess the U.S. Army Corps of Engineers Methods of Analysis and Peer Review for Water Resources Project Planning, Water Science and

- Technology Board, Ocean Studies Board, Division on Earth and Life Studies. National Academy Press.
- National Research Council. 2010. *Ocean Acidification: A National Strategy to Meet the Challenges of a Changing Ocean*. Committee on the Development of an Integrated Science Strategy for Ocean Acidification Monitoring, Research, and Impacts Assessment. Ocean Studies Board. Division on Earth and Life Studies. National Academy Press.
- Natural Resources Consulting Engineers. 2001. *Review of CVSIM Modeling of the Carmel River Unimpaired Flows*. Prepared for the National Marine Fisheries Service, Southwest Region, Santa Rosa.
- Nedeff, N. 2004. *Garrapata Watershed Assessment and Restoration Plan. Riparian Element*. Prepared for the Garrapata Creek Watershed Council.
- Nedeff, N. 2005. *Garrapata Creek Watershed Assessment. Phase Two: Upper Watershed*. Prepared for the Garrapata Creek Watershed Council.
- Neelin, D. J. 2011. *Climate Change and Climate Modeling*. Cambridge University Press.
- Nehlsen, W., J. E. Williams, and J. A. Lichatowich. 1991. Pacific salmon at the crossroads: stocks at risk from California, Oregon, Idaho and Washington. *Fisheries* 16(2):4-21.
- Nelson, J. 1994. *Steelhead Population and Habitat Assessment on Arroyo de la Cruz, San Luis Obispo County, 1993*. Prepared for the California Department of Fish and Wildlife.
- Nelson, J. 2005. *Garrapata Creek Steelhead Population Assessment*. Prepared for the California Department of Fish and Wildlife, Central Coast Region.
- Nelson, J., E. Baglivio, and T. Kahles. 2005a. *Santa Rosa Creek Steelhead Habitat and Population Survey*. Prepared for California Department of Fish and Wildlife.
- Nelson, J., E. Baglivio, and T. Kahles. 2005b. *San Simeon Creek Steelhead Habitat and Population Survey*. Prepared for California Department of Fish and Wildlife.
- Nelson, J., E. Baglivio, and T. Kahles. 2006a. *Stream Inventory Report San Jose Creek*. Prepared for the California Department of Fish and Wildlife.
- Nelson, J., E. Baglivio, and T. Kahles. 2006b. *Stream Survey Report Seneca Creek*. Prepared for the California Department of Fish and Wildlife.
- Nelson, K. C. and M. A. Palmer. 2007. Stream temperature surges under urbanization and climate change: data, models, and responses. *Journal of the American Water Resources Association* 43(2):440-452.
- Nemeth, J. D. and R. B. Kiefer. 1999. Snake river spring and summer Chinook salmon – the choice for recovery. *Fisheries* 24:16-23.
- Newcombe, C. P. 2003. Impact assessment model for clear water fishes exposed to excessively cloudy water. *Water Resources Bulletin* 35:529-544. American Water Resources Association.
- Newcombe, C. P. and D. D. McDonald. 1991. Effects of suspended sediments on aquatic ecosystems. *North American Journal of Fisheries Management* 11:72-82.
- Newcombe, C. P. and J. Jensen. 1996. Channel suspended sediment and fisheries: synthesis for quantitative assessment of risk and impact. *North American Journal of Fisheries Management* 16(4):1-34.

- Newman, W., F. Watson, M. Angelo, J. Casagrande, and B. Feikert. 2003. *Land Use History and Mapping in California's Central Coast Region*. Publication No. WI-2003-03. The Watershed Institute. California State University, Monterey Bay.
- Newson, M. D. and A. R. Large. 2006. 'Natural' rivers, 'hydromorphological quality' and river restoration: a challenging new agenda for applied fluvial geomorphology. *Earth Surface Processes and Landforms* 31:1606-1624.
- Nichols, K. M., W. P. Young, R. G. Danzmann, B. D. Robinson, C. Rexroad, M. Noakes, R. B. Philips, P. Bentzen, I. Spies, K. Knudsen, F. W. Allendorf, B. M. Cunningham, J. Brunelli, H. Zhang, S. Ristow, R. Drew, K. H. Brown, P. A. Wheeler, and G. H. Thorgaard. 2002. A consolidated linkage map for rainbow trout (*Oncorhynchus mykiss*). *Animal Genetics* 34:102-115.
- Nielsen, J. L. 1994. *Molecular Genetics and Stock Identification in Pacific Salmon (Oncorhynchus mykiss)*. Ph.D. Dissertation, Department of Biology, University of California, Berkeley.
- Nielsen, J. L. 1999. The evolutionary history of steelhead *Oncorhynchus mykiss* along the US Pacific coast: developing a conservation strategy using genetic diversity. *ICES Journal of Marine Science* 56:449-458.
- Nielsen, J. L., C. Gan, and W. Thomas. 1994a. Differences in genetic diversity of mtDNA between hatchery and wild population of *Oncorhynchus*. *Canadian Journal Fisheries and Aquatic Sciences* 51(Suppl. 1):290-297.
- Nielsen, J. L., T. E. Lisle, and V. Ozaki. 1994b. Thermally stratified pools and their use by steelhead in northern California streams. *Transactions of the American Fisheries Society* 123:613-626.
- Nielsen, J. L., C. Gan, J. Wright, D. Morris, and W. Thomas. 1994c. Biogeographic distribution of mitochondrial and nuclear markers for southern steelhead. *Molecular Marine Biology and Biotechnology* 3(5):281-293.
- Nielsen, J. L., T. Lisle, and V. Ozaki. 1994d. Thermally stratified pools and their use by steelhead in northern California streams. *Transactions of the American Fisheries Society* 123:613-626.
- Nielsen, J. L. (ed.). 1995. *Evolution and the Aquatic Ecosystem: Defining Unique Units in Population Conservation*. American Fisheries Society Symposium 17.
- Nielsen, J. L., C. Carpanzano, M. Fountain, and C. Gan. 1997. Mitochondrial DNA and nuclear microsatellite diversity in hatchery and wild *Oncorhynchus mykiss* from freshwater habitats in southern California. *Transactions of the American Fisheries Society* 126:397-417.
- Nielsen, J. L. and M. C. Fountain. 1999. Microsatellite diversity in sympatric reproductive ecotypes of Pacific steelhead (*Oncorhynchus mykiss*) from the Middle Fork Eel River, California. *Ecology of Freshwater Fish* 8:159-168.
- Nielsen, J. L., E. L. Heine, C. A. Gan, and M. C. Fountain. 2000. Molecular analysis of population genetic structure and recolonization of rainbow trout following the Cantara spill. *California Fish and Game* 86:21-40.
- Nielsen, J. L., J. M. Scott, J. L. Aycrigg. 2001. Endangered species and peripheral populations: cause for conservation. *Endangered Species Update* 18(5):194-197.
- Nielsen, J. L. and G. T. Ruggerone. 2009. Climate change and dynamic ocean carrying capacity: growth and survival of Pacific salmon at sea. In: Knudsen, E. E. and J. Hal Michael, Jr. (eds.). *Pacific Salmon*

- Environmental Life History Models: Advancing Science for Sustainable Salmon in the Future*. American Fisheries Society Symposium 71.
- Nielsen-Pincus, M. and C. Moseley. 2010. *Economic Employment Impacts of Forest Watershed Restoration in Oregon*. Ecosystem Workshop Program. Working Paper 24. Institute for a Sustainable Environment. University of Oregon.
- Nislow, K. H. and J. D. Armstrong. 2012. Towards a life-history-based management framework for the effects of flow on juvenile salmonids in streams and rivers. *Fisheries Management and Ecology* 19(6):451-463.
- Noga, E. 2000. *Fish Disease: Diagnosis and Treatment*. Iowa State University. Press.
- Norris, R. M. and R. W. Webb. 1990. *Geology of California*. John Wiley & Sons, Inc.
- Northcote, T. G. 1958. Effect of Photoperiodism on response of juvenile trout to water currents. *Nature* 191:4618):1283-84.
- Northcote, T. G. 1997. Why sea run? An exploration into the migratory/residency spectrum of coastal cutthroat trout. In: Hall, J. D. P. A. Bisson, and R. E. Gresswell (eds.). *Sea-Run Cutthroat Trout: Biology Management and Future Conservation*. American Fisheries
- Null, S. E., J. H. Viers, and J. F. Mount. 2010. Hydrologic response and watershed sensitivity to climate warming in California's Sierra Nevada. *PLoS One* 5(4).
- Ode, P., A. C. Rehn, and J. T. May. 2005. A quantitative tool for assessing the integrity of southern coastal California streams. *Environmental Management* 35(4):493-504.
- Oldani, N. O. and C. R. M. Baigum. 2002. Performance of a fishway system in a major South American dam on the Paraná River (Argentina-Paraguay). *River Research and Applications* 18:171-183.
- Oldani, N. O., C. R. M. Baigum, J. M. Nestler, and R. A. Goodwin. 2007. Is fish passage technology saving fish resources in the lower La Plata River Basin? *Neotropical Ichthyology* 5(2):89-102.
- Olden, J. D., and N. L. Poff. 2003. Redundancy and the choice of hydrologic indices for characterizing streamflow regimes. *River Research and Applications* 19:101-121.
- Olden, J. D. and R. J. Naiman. 2010. Incorporating thermal regimes into environmental assessments: modifying dam operations to restore freshwater ecosystem integrity. *Freshwater Biology* 56:86-107.
- Orr, H. G., A. Ar. Large, M. D. Newson, and C. L. Walsh. 2008. A predictive typology for characterizing hydromorphology. *Geomorphology* 100:32-40.
- Orth, D. J. and O. E. Maughan. 1982. Evaluation of the Incremental Methodology for recommending instream flow for fishes. *Transactions of the American Fisheries Society* 111:413-445.
- Orth, D. J. 1987. Ecological considerations in the development and application of instream flow-habitat models. *Regulated Rivers: Research and Management* 1 (2):171-181.
- Osgood, K. E. (ed.). 2008. *Climate Impacts on U.S. Living Marine Resources: National Marine Fisheries Service Concerns, Activities and Needs*. NOAA Technical Memorandum NMFS-F/SPO TM-89.
- Ostrom, E. 2009a. Design principles of robust property-right institutions: what have we learned? Workshop on Political Theory and Policy Analysis. In: Ingram, K. G. and U. Hong (eds.) *Property Rights and Long Policies*. Lincoln Institute of Land Policy.

- Ostrom, E. 2009b. A general framework for analyzing sustainability of social-ecological systems. *Science* 325:419-422.
- Otte, F. and M. McEwen. 2001. *Existing Data Summary Morro Bay Watershed. Morro Bay Watershed Steelhead Restoration Planning Process*. Prepared for Coastal San Luis Resource Conservation District.
- Owens, P. N., R. J. Batalla, A. J. Collins, B. Gomez, D. M. Hicks, A. J. Horwitz, G. M. Kondolf, M. Marden, M. J. Page, D. H. Peacock, E. L. Petticrew, W. Salomons, and N. A. Trustrum. 2005. Fine-grained sediment in river systems: environmental significance and management issue. *River Research and Applications* 21:693-717.
- Pacific States Marine Fisheries Commission. 1999. *Conservation and Enhancement of Essential Fish Habitat*. Pacific Marine Fisheries Commission.
- Pacific Watershed Associates. 2003. *Watershed Assessment and Erosion Prevention Planning Project for Garrapata Creek Watershed, Monterey, California*. 2001 California Coastal Salmon Recovery Program. Prepared for the California Department of Fish and Wildlife.
- Palacios, D. P., S. J. Bograd, R. Mendelssohn, and F. B. Schwing. 2004. Long-term and seasonal trends in stratification in the California Current, 1950-1993. *Journal of Geophysical Research* 109(C10):C10016.
- Palqau, A. and J. Alcàzar. 2010. The basic flow method for incorporating flow variability in environmental flows. *River Research and Applications* 28(1):93-102.
- Palmer, T. 2012. *Field Guide to California Rivers*. University of California Press.
- Palumbi, S. R. and C. Sotka. 2011. *The Death & Life of Monterey Bay: A Story of Revival*. Island Press.
- Panel on Adaptive Management for Resource Stewardship. 2011. *Adaptive Management For Water Resource Projects*. National Research Council. National Academy Press.
- Paquet, P. J., T. Flagg, A. Appleby, J. Barr, L. Blankenship, D. Campton, M. Delarm, T. Evelyn, D. Fast, J. Gislason, P. Kline, D. Maynard, L. Mobernd, G. Nandor, P. Seidel, and S. Smith. 2011. Hatcheries, conservation and sustainable fisheries – achieving multiple goals: results of the hatchery scientific review group’s Columbia River Basin Review. *Fisheries* 36(11):547-561.
- Parenti, L. R. and M. C. Ebach. 2009. *Comparative Biogeography: Discovering and Classifying Biogeographical Patterns of a Dynamic Earth*. University of California Press.
- Pauly, D. 1995. Anecdotes and the shifting baseline syndrome of fisheries. *Trends in Ecology and Evolution* 10(10):430.
- Payne, T. R. 2003. *The Concept of Weighted Usable Area as Relative Suitability Index*. IFIM User Workshop, Fort Collins, CO., June 1-5, 2003, Fort Collins, CO.
- Pearse, D. E. and J. C. Garza. 2008. *Historical Baseline for Genetic Monitoring of Coastal California Steelhead, Oncorhynchus mykiss. Final Report*. Prepared for California Department of Fish and Wildlife Fisheries Restoration Grant Program. Grant PO5100530.
- Pearse, D. E., E. Martinez, and J. C. Garza. 2010. Disruption of historical patterns of isolation by distance in coastal steelhead. *Conservation Genetics*
- Pejchar, L. and K. Warner. 2001. A river might run through it again: criteria for consideration of dam removal and interim lessons from California. *Environmental Management* 28:561-575.

- Perry, W., F. Watson, J. Casagrande, and C. Hanley. 2007. *Carmel River Lagoon Enhancement Project: Water Quality and Aquatic Wildlife Monitoring, 2006-7*. Publication No. WI-2007-02. The Watershed Institute. California State University, Monterey Bay.
- Pert, E. J. and D. C. Erman. 1994. Habitat Use by adult rainbow trout under moderate artificial fluctuations in flow. *Transactions of the American Fisheries Society* 123:913-923.
- Peterson, N., A. Hendry, and T. Quinn. 1992. *Assessment of Cumulative Effects on Salmonid Habitat: Some Suggested Parameters and Target Conditions*. Prepared for the Washington Department Natural Resources and the Cooperative Monitoring, Evaluation, and Research Committee, Timber/Fish/Wildlife Agreement. University of Washington.
- Peterson, W. T. and F. F. Schwing. 2003. A new climate regime in Northeast Pacific ecosystems. *Geophysical Research Letters* 30(17):1896.
- Petts, G. and A. Gurnell. 2013. Hydrogeomorphic effects of reservoirs, dams, and diversions. *Treatise on Geomorphology* 13:96-114.
- Philander, S. G. 1990. *El Nino, La Nina, and the Southern Oscillation*. International Geophysics Series. Vol. 46. Academic Press.
- Philander, S. G. 2004. *Our Affair with El Nino. How We Transformed an Enchanting Peruvian Current into a Global Climate Hazard*. Princeton University Press.
- Philip Williams & Associates. 1992. *Carmel River Enhancement Plan*. Prepared for Carmel River Steelhead Association, California State Coastal Conservancy, Monterey County Water Resources Agency, Monterey Peninsula Water Management District, in cooperation with the California Department of Parks and Recreation.
- Pierrehumbert, R. T. 2010. *Principles of Planetary Climate*. Cambridge University Press.
- Pilkey, O. H. and R. Young. 2009. *The Rising Sea*. Island Press.
- Pimm, S. L., H. L. Jones, and J. Diamond. 1988. On the risk of extinction. *American Naturalist* 132:757-785.
- Pincetl, S. S. 1999. *Transforming California: A Political History of Land Use and Development*. The Johns Hopkins University Press.
- Pipal, K., M. Jessop, G. Holt, and P. Adams. 2010. *Operation of Dual-Frequency Identification Sonar (DIDSON) to Monitor Adult Steelhead (Oncorhynchus mykiss) in the Central California Coast*. NOAA Technical Memorandum NMFS-SWFSC-454.
- Pizzuto, J. 2002. Effects of dam removal on river form and process. *BioScience* 52:683-91.
- Platts, W. and M. McHenry. 1988. *Density and Biomass of Trout and Char in Western Streams*. U.S. Forest Service, Intermountain Research Station. General Technical Report. INTR-241.
- Podlech, M. 2011. *College Lake Smolt Outmigrant Study, Spring 2011*. Prepared for the Resources Conservation District of Santa Cruz County.
- Poff, N. L., J. D. Allan, M. B. Bain, J. R. Karr, K. L. Prestegard, B. D. Richter, R. E. Sparks, and J. C. Stromberg. 1997. The natural flow regime: a paradigm for river conservation and restoration. *BioScience* 47:769-784.

- Poff, N. L., B. D. Richter, A. H. Arthington, S. E. Bunn, R. J. Naiman, E. Kendy, M. Acreman, C. Apse, B. Bledsoe, R. E. Tharme, and A. Warner. 2010. The ecological limits of hydrological alteration (ELOHA): a new framework for developing regional environmental flow standards. *Freshwater Biology* 55:147-170.
- Poff, N. L. and J. K. H. Zimmerman. 2010. Ecological responses to altered flow regimes: a literature review to inform the science and management of environmental flows. *Freshwater Biology* 55:194-205.
- Pollock, K. H., C. M. Jones, and T. L. Brown. 1994. *Angler Survey Methods and Their Application to Fisheries Management*. American Fisheries Society Special Publication No. 25.
- Polyakov, V., A. Fares, and M. H. Ryder. 2005. Precision riparian buffers for the control of nonpoint source pollutant loading into surface water: A review. *Environmental Reviews* 13:129-144.
- Pompeu, P. and C. B. Martinez. 2007. Efficiency and selectivity of a trap and truck fish passage system in Brazil. *Neotropical Ichthyology* 5(2):169-176.
- Pon, L. B., S. G. Hinch, S. J. Cooke, D. A. Patterson, and A. P. Farrell. 2009. Physiological, energetic and behavioral correlates of successful fishway passage of adult sockeye salmon *Oncorhynchus nerka* in the Seton River, British Columbia. *Journal of Fish Biology* 74:1323-1336.
- Poole, G. 2002. Fluvial landscape ecology: addressing uniqueness within the river discontinuum. *Freshwater Biology* 47:641-660.
- Power, M. E., R. J. Stout, C. E. Cushing, P. P. Harper, F. F. Hauer, W. J. Matthews, P. B. Moyle, B. Statzner, and I. R. Wais de Badgen. 1998. Biotic and abiotic controls in river stream communities. *Journal of the North American Benthological Society* 7:456-479.
- Primack, R. 2008. *A Primer of Conservation Biology*, 4TH ed. Sinauer Associates, Inc.
- Procopio, N. H. 2011. The effect of streamflow reductions on aquatic habitat availability and fish and macroinvertebrate assemblages in coastal plan streams. *Ecohydrology* 5(3):306-315.
- Propst, D. L., K. B. Gido, and J. A. Stefferud. 2008. Natural flow regimes, nonnative fishes, and native fish persistence in arid-land river systems. *Ecological Applications* 18:1236-1252.
- Punt, A. E. and R. Hilborn. 1997. Fisheries stock assessment and decision analysis: the Bayesian approach. *Reviews in Fish Biology and Fisheries* 5-63(1997).
- Quinn, R. D. and Sterling C. Kelley. 2006. *Introduction to California Chaparral*. University of California Press.
- Quinn, T. P. 2005. *The Behavior and Ecology of Pacific Salmon and Trout*. American Fisheries Society and University of Washington Press.
- Quinn, T. P. and Meyers, K. W. 2005. Anadromy and the marine migration of Pacific salmon and trout: Rounsefell revisited. *Reviews in Fish Biology and Fisheries* 14:421-42.
- Radford, K. W., R. T. Orr, C. L. Hubbs. 1965. Reestablishment of the Northern elephant seal, *Mirounga angustirostris*, off Central California. *Proceedings of the California Academy of Sciences* 31:601-612.
- Rahmstorf, S. 2007. A semi-empirical approach to projecting future sea-level rise. *Science* 315(5810):368-370.
- Railsback, S. F. 1999. Reducing uncertainties in instream flow studies. *Fisheries* 24:24-26.

- Raines, Melton & Carella and EDAW. 2002. *Carmel River Dam Alternative Plan B. Plan B Project Report A.97-03-052*. Prepared for the Water Division of the California Public Utilities Commission.
- Raleigh, R., T. Hickman, R. Solomon, and P. Nelson. 1984. *Habitat Suitability Information: Rainbow Trout*. U.S. Fish and Wildlife Service. FWS/OBS-82/10.60.
- Raper, S. C. B. and R. J. Braithwaite. 2006. Low sea level rise projections from mountain glaciers and icecaps under global warming. *Nature* 439:311-313.
- Rathbun, G., K. Worcester, D. Holland, and J. Martin. 1991. *Status of Declining Aquatic Reptiles, Amphibians, and Fishes in the Lower, Cambria, San Luis Obispo County, California*. Prepared for Greenspace Land Trust.
- Reeves, G. H., D. B. Hohler, D. P. Larsen, D. E. Busch, K. Kratz, K. Reynolds, K. F. Stein, T. Atzet, P. Hays, and M. Tehan. 2004. *Aquatic and Riparian Effectiveness Monitoring Plan for the Northwest Forest Plan*. General Technical Report. PNW-GTR-577. U.S. Department of Agriculture, Forest Service. Pacific Northwest Research Station, Portland.
- Regan, H. M. M. Colyvan, M. A. Burgman. 2000. Fuzzy Set Theory and Threatened Species Classification *Biological Conservation* 14(4):1192-1199.
- Reid, G. K. and R. D. Wood. 1976. *Ecology of Inland Waters and Estuaries*. D. Van Nostrand Company.
- Reid, I. and J. B. Laronne. 1995. Bedload sediment transport in an ephemeral stream and a comparison with seasonal and perennial counterparts. *Water Resources Research* 31:773-781.
- Reiser, D. W. 2008. Enhancing salmonid populations via spawning habitat restoration actions. In: Sear, D. and P. DeVries (eds.). *Salmonid Spawning Habitat in Rivers: Physical Controls, Biological Responses, and Approaches to Remediation*. American Fisheries Society Symposium 65.
- Reiser, D. W., T. A. Wesche, and C. Estes. 1989. Status of instream flow legislation and practices in North America. *Fisheries* 14:22-29.
- Reiter, J. N. L. Stinson, and B. J. Le Boeuf. 1978. Northern elephant seal development: the transition from weaning to nutritional independence. *Behavioral Ecology and Sociology* 3:337-367.
- Resh, V. H., A. V. Brown, A. P. Covich, M. E. Gurtz, H. W. Li, G. W. Minshall, S. R. Reice, A. L. Sheldon, J. B. Wallace, and R. C. Wissmar. 1988. The role of disturbance in stream ecology. *Journal of the North American Benthological Society* 7(4):433-455.
- Revelle, R. R. (ed.) 1990. *Sea-Level Change. Studies in Geophysics*. National Research Council. National Academy Press.
- Rich, A. and E. A. Keller. 2011. Watershed Controls on the Geomorphology of Small Coastal Lagoons in an Active Tectonic Environment. *Estuaries and Coasts* (14 September 2011):1-19.
- Rich, A. and E. A. Keller. 2013. A hydrologic and geomorphic model of estuary breaching and closure. *Geomorphology* 191:64-74.
- Richardson, J. S., E. Taylor, D. Schluter, Mike Pearson, and T. Hatfield. 2010. Do riparian zones qualify as critical habitat for endangered freshwater fishes? *Canadian Journal of Fisheries Aquatic Science* 67:1197-1204.
- Richter, B. D., J. V. Baumgartner, R. Wigington, and D. P. Braun. 1997. How much water does a river need? *Freshwater Biology* 37:231-249.

- Ricklefs, R. E. and G. L. Miller. 1999. *Ecology*. W. H. Freeman and Company.
- Riggs, J. A. (ed.). 2002. *U.S. Policy on Climate Change: What's Next?* A Report of the Aspen Institute Environmental Policy Forum. The Aspen Institute.
- Riggs, J. A. (ed.). 2004. *A Climate Policy Framework: Balancing Policy and Politics*. A Report of an Aspen Institute Policy Dialogue. The Aspen Institute.
- Riley, A. 1998. *Restoring Streams in Cities: A Guide for Planners, Policy Makers, and Citizens*. Island Press, Washington, D.C.
- Rischbieter, D. 1990a. *Resource Inventory: Aquatic Life – Andrew Molera State Park*. Prepared for the California Department of Parks and Recreation, Natural Heritage Section.
- Rischbieter, D. 1990b. *Resource Inventory: Aquatic Life –Pfeiffer Big Sur State Park*. Prepared for the California Department of Parks and Recreation, Natural Heritage Section.
- Rischbieter, D. 2004. *Lower Arroyo Grande Creek and Lagoon Fishery and Aquatic Resources Summary Monitoring Report*. Oceano Dunes State Vehicular Recreation Area Pismo Dunes State Reserve. Prepared for California Department of Parks and Recreation, Central Valley District.
- Rischbieter, D. 2006. *Lower Arroyo Grande Creek and Lagoon Fishery and Aquatic Resources Summary 2005. Monitoring Report*. Oceano Dunes State Vehicular Recreation Area Pismo Dunes State Reserve. Prepared for California Department of Parks and Recreation, Central Valley District.
- Rischbieter, D. 2007. *Lower Arroyo Grande Creek and Lagoon Fishery and Aquatic Resources Summary 2006. Monitoring Report*. Oceano Dunes State Vehicular Recreation Area Pismo Dunes State Reserve. Prepared for California Department of Parks and Recreation, Central Valley District.
- Rischbieter, D. 2008. *Lower Arroyo Grande Creek and Lagoon Fishery and Aquatic Resources Summary 2007. Monitoring Report*. Oceano Dunes State Vehicular Recreation Area Pismo Dunes State Reserve. Prepared for California Department of Parks and Recreation, Central Valley District.
- Rivaes, R., P. M. Rodríguez-González, A. Albuquerque, A. N. Pinheiro, G. Egger, and M. T. Ferreria. Riparian vegetation responses to altered flow regimes driven by climate change in Mediterranean rivers. *Ecology* 6(3):413-424.
- RMC Water Environment. 2007. *Technical Memorandum: Carmel River Lagoon. Hydrological Survey and Stage-Volume Relationship*. Prepared for Monterey Peninsula Water Management District.
- Roberts, B. and R. White. 1992. Effects of angler wading on survival of trout eggs and pre-emergent fry. *North American Journal of Fisheries Management* 12:450-459.
- Robinson, M. 1993. *The Distribution and Abundance of Benthic and Epibenthic Macroinvertebrates in a Small Seasonal Central California Lagoon*. Master's Thesis. San Jose State University.
- Roemmich, D. And J. McGowan. 1995. Climatic warming and the decline of zooplankton in the California Current. *Science* 267:1324-1326.
- Rosenfeld, J. 2003. Assessing the habitat requirements of stream fishes: an overview and evaluation of different approaches. *Transactions of the American Fisheries Society*. 132:953-968.
- Rogers, K. 2005. The real river management challenge: Integrating scientists, stakeholders and service agencies. *River Research and Applications* 22:1-12.

- Rosenberger, A. E. and Dunham, J. B. 2005. Validation of abundance estimates from mark-recapture and removal techniques for rainbow trout captured by electrofishing in small streams. *North American Journal of Fisheries Management* 25:1395-1410.
- Rosenfeld, J. 2003. Assessing the habitat requirements of stream fishes: an overview and evaluation of different approaches. *Transactions of the American Fisheries Society* 132:953-968.
- Rosgen, D. 1994. A classification of natural rivers. *Catena* 22(1994):169-199.
- Rosgen, D. 1998. *A Field Guide for Stream Classification*. Wildlands Hydrology Books.
- Ross Taylor and Associates. 2003. *Final Report: Morro Bay Watershed Stream Crossing Inventory and Fish Passage Evaluation*. Prepared for the Coastal San Luis Obispo Resource Conservation District.
- Ross Taylor and Associates. 2004. *Final Report: County of Santa Cruz Crossing Inventory and Fish Passage Evaluation*. Prepared for the County of Santa Cruz Public Works Department.
- Ruckelshaus, M., T. Klinger, N. Knowlton, and D. R. Demaster. 2008. Marine ecosystem-based management in practice: scientific and governance challenges. *BioScience* 58:53-63.
- Rucker, E. and E. J. Ordall. 1953. Infectious diseases of Pacific salmon. *Transactions of the American Fisheries Society* 83:297-312.
- Ruddiman, W. F. 2005. *Plows, Plagues and Petroleum: How Humans Took Control of Climate*. Princeton University Press.
- Rundio, D.E. and S. T. Lindley. 2008. Seasonal patterns of terrestrial and aquatic prey abundance and their use by *Oncorhynchus mykiss* in a coastal basin with a Mediterranean climate. *Transactions of the American Fisheries Society* 137:467-480.
- Rundio, D. E. 2009. Community-habitat relationships in coastal streams in Big Sur, California, USA: travertine influences macroinvertebrate abundance and community structure. *Hydrobiologia* 620:91-108.
- Ruse, M. and J. Travis. 2009. *Evolution: The First Four Billion Years*. Harvard University Press.
- Ryan, G., and L. E. Burch. 1992. An analysis of sundowner winds: A California downslope wind event. Sixth Conference on Mountain Meteorology, American Meteorological Society, Portland.
- R2 Resource Consultants. 2000. *Review of Carmel River Dam Fish Passage Facilities*. Prepared for the Monterey Peninsula Water Management District.
- San Benito County Water District. 2006. *Groundwater Management Plan Update for the San Benito County Portion of the Gilroy-Hollister Groundwater Basin – Draft Program Environmental Impact Report*. Prepared for the San Benito County Water District.
- Santa Clara Valley Water District, San Benito County Water District, and Pajaro Valley Water Management Agency. 2007. *Pajaro River Watershed Integrated Regional Water Management Plan*. Prepared under the auspices of the California State Water Resources Control Board.
- Santa Clara Valley Water District. 2006. *Santa Clara Valley Water District's Clean, Safe Creeks and Natural Flood Protection Program: Independent Oversight Report, Fiscal Year 2004-2005*. Prepared for the Santa Clara Valley Water District.

- Satterthwaite, W. H., M. P. Beakes, E. M. Collins, D. R. Swank, J. E. Merz, R. G. Titus, S. M. Sogard, and M. Mangel. 2009. Steelhead life history on California's central coast: insights from a state-dependent model. *Transactions of the American Fisheries Society* 138:532-548.
- Satterthwaite, W. H., M. P. Beakes, E. M. Collins, D. R. Swank, J. E. Merz, R. G. Titus, S. M. Sogard, and M. Mangel. 2010. State-dependent life history models in a changing (and regulated) environment: steelhead in the California Central Valley. *Evolutionary Applications* 3(210):221-243.
- Satterthwaite, W. H. S. A. Hayes, J. E. Mertz, S. M. Sogard, D. M. Frechette, and M. Mangel. 2012. State-Dependent Migration Timing and Use of Multiple Habitat Types in Anadromous Salmonids. *Transactions of the American Fisheries Society*. 141(3):781-794.
- Sawyer, John O. and T. Keeler-Wolf. 1995. *A Manual of California Vegetation*. California Native Plant Society.
- Sax, D. F., J. J. Stachowicz, and S. D. Gaines. 2005. *Species Invasion: Insights into Ecology, Evolution, and Biogeography*. Sinauer Associates, Inc.
- Schindler, D. E., X. Auger, E. Fleishman, N. Mantua, B. Riddell, M. Ruckelshaus, J. See, and M. Webster. 2008. Climate change, ecosystem impacts, and management for Pacific salmon. *Fisheries* 33(10):502-506.
- Schluter, D. 2000. *Ecology of Adaptive Radiation*. Oxford University Press.
- Schwing, F., S. Lindley, E. Danner, and D. Boughton. 2010. *Climate Change in California: Implications for the Recovery and Protection of Pacific Salmon and Steelhead*. NOAA Technical Memorandum NMFS-SWFSC TM-451.
- Science Applications International Corp. 2003. *Proposed Final Santa Maria River Estuary Enhancement and Management Plan*. Prepared for The Dunes Center.
- Scott, D. and C. S. Shirvell. 1987. A critique of the Instream Flow Incremental Methodology and observations of flow determinations in New Zealand. In: Craig, J. F. and J. B. Kemper (eds.). *Regulated Streams: Advances in Ecology*. Plenum Press.
- Scott, R. W. and W. T. Gill. 2008. *Oncorhynchus mykiss: Assessment of Washington State's Steelhead Population Programs*. Washington Department of Fish and Wildlife, Olympia Washington.
- Seagers, D. J., D. P. DeMaster, and R. L. DeLong. 1985. *A Survey of Historic Rookery Sites for California and Northern Sea Lions in the Southern California Bight*. Administrative Report LJ-85-13. National Marine Fisheries Science Center, Southwest Fisheries Science Center, La Jolla, CA.
- Sear, D., L. B. Frostick, G. Rollinson, and T. E. Lisle. 2008. The significance and mechanics of fine-sediment infiltration and accumulation in gravel spawning beds. In: Sear, D. and P. DeVries (eds.). *Salmonid Spawning Habitat in Rivers: Physical Controls, Biological Responses, and Approaches to Remediation*. American Fisheries Society Symposium 65.
- Service, R. F. 2011. Will busting dams boost salmon? *Science* 334:888-892.
- Shalowitz, A. L. 1964. *Shore and Sea Boundaries: With Special Reference to Interpretation and Use of the Coast and Geodetic Survey Data*. 2 Vols. U.S. Department of Commerce. Coast and Geodetic Survey. Publication 10-1.

- Shapovalov, L., and A. C. Taft. 1954. *The Life Histories of the Steelhead Rainbow trout (Salmo gairdneri) and Silver Salmon (Oncorhynchus kisutch) with Special Reference to Waddell Creek, California, and Recommendations Regarding their Management*. Fish Bulletin No. 98. California Department of Fish and Wildlife.
- Shapovalov, L., A. Cordone, and W. Dill. 1981. A list of the freshwater and anadromous fishes of California. *California Fish and Game* 67:4-38.
- Shaw, R. M., L. Pendleton, D. Cameron, B. Morris, G. Bratman, D. Bachelet, K. Lausmeyer, J. Mackenzie, D. Conklin, J. Lenihan, E. Haunreiter, and C. Daly. 2009. *The Impact of Climate Change on California's Ecosystem Services*. California Climate Change Center, University of California, Berkeley.
- Shirvell, C. S. 1986. *Pitfalls of Physical Habitat Simulation in the Instream Incremental Methodology*. Department of Fisheries and Oceans, Fisheries Research Branch. Canadian Technical Report of Fisheries and Aquatic Sciences No. 1440.
- Shoji, J., S. Toshito, K. Mizuno, Y. Kamimura, M. Hori, and K Hiraakawa. 2011. Possible effects of global warming on fish recruitment: shifts in spawning season and latitudinal distribution can alter growth of fish early life stages through changes in daylength. *ICES Journal of Marine Science* 68(6):1165-1169.
- Simpson, G. G. 1944. *Tempo and Mode in Evolution*. Columbia University Press.
- Sloat, M. R., and Ann-Marie K. Osterback. 2012. Maximum stream temperature and the occurrence, abundance, and behavior of steelhead trout (*Oncorhynchus mykiss*) in a southern California stream. *Canadian Journal of Fisheries Aquatic Science* 70:64-73.
- Smith, D., B. Curry, D. Jackson, A. Thistle, and C. Marin. 2003. *Steelhead Habitat Assessment and Restoration in Upper Williams Canyon Creek: Mitterdorf Redwood Preserve, Monterey County, California*. The Watershed Institute. Report No. WI-2003-7. The Watershed Institute. California State University, Monterey Bay.
- Smith, D., W. Newman, F. Watson, and J. Hameister. 2004. *Physical and Hydrologic Assessment of the Carmel River Watershed California*. Report No. WI-2004-05/2. The Watershed Institute. California State University, Monterey Bay.
- Smith, D., J. Casagrande, M. Vincent, J. McDermont, A. Price, A. Martin, Z. Carlson. 2005. *Garrapata Watershed Assessment: Hydrology and Sedimentology (2001 to 2004)*. The Watershed Institute. Report No. WI-2005-03.
- Smith, D., J. Casagrande, M. Vincent, J. McDermont, A. Price, A. Martin, and Z. Carlson. 2006. *Garrapata Watershed Assessment: Water and Sediment Monitoring in 2004-2005*. The Watershed Institute. Report No. WI-2006-02.
- Smith, D., S. Castorani, H. Dillon, L. Dillon, J. Illse, C. Ritz, B. Spear, J. Stern, J. Frey. *Post-Fire Baseline Monitoring of Big Sur River Lagoon: November/December 2008*. The Watershed Institute. Publication No. WI-2008-7.
- Smith, J. J. 1982. *Fish of the Pajaro River*. In: Moyle, P. B., J. J. Smith, R. A. Daniels, and D. M. Baltz (eds.) *Distribution and Ecology of Stream Fishes of the Sacramento-San Joaquin Drainage System*. University of California Publications in Zoology 115:83-169.
- Smith, J. J. 1990. *The Effects of Sandbar Formation and Inflows on Aquatic Habitat and Fish Utilization in Pescadero, San Gregorio, Waddell and Pomponio Creek Estuary/Lagoon Systems, 1985-1989*. Report

- prepared under Interagency Agreement 84-04-324, between the Trustees for California State University and the California Department of Parks and Recreation.
- Smith, J. J. 1992. *Pajaro River Lagoon Management Plan. Technical Appendix A: Aquatic Habitat and Fisheries*. Prepared for Swanson and Associates.
- Smith, J. J. 1998. *Steelhead and other Fish Resources of Western Mt. Hamilton Streams*. Unpublished Report. San Jose State University.
- Smith, J. J. 2007a. *Steelhead Distribution and Ecology in the Upper Pajaro River System and Mainstem (with reach descriptions and limiting factor identification for Llagas Creek Watershed and stream descriptions, habitat quality ratings and limiting factors by reach for the Pajaro River and for the upper Pajaro River tributaries)*. Revised 7 November 2007. Department of Biological Sciences, San Jose State University.
- Smith, J. J. 2007b. *Steelhead Distribution and Ecology in the Lower Pajaro River System (with reach descriptions and limiting factor identifications)*. Unpublished Report, Department of Biology, San Jose State University.
- Smith, J. J. 2007c. *Effects of Operation of Pacheco Reservoir on Steelhead*. Unpublished Report, Department of Biology, San Jose State University.
- Smith, J. J. 2013. *Steelhead Distribution and Ecology in the Upper Pajaro River System and Mainstem Pajaro River (with stream descriptions, habitat quality ratings and limiting factors by reach for the Pajaro River and for the upper Pajaro River Tributaries)*. Unpublished Report, Department of Biology, San Jose State University.
- Smith, J. J. and H. W. Li. 1983. *Energetic factored influencing foraging tactics of juvenile steelhead trout, Salmo gairdneri*. In: Noakes, D. L. G., D. G. Lindquist, G. S. Helfman, and J. A. Word (eds.). *Predators and Prey in Fishes*. Dr. W. Junk Publishers, The Hague, The Netherlands.
- Smith, K. A. 1976. *The Natural Resources of the Nipomo Dunes and Wetlands*. Prepared for the California Department of Fish and Wildlife under contract to the U.S. Fish and Wildlife Service. Coastal Wetland Series #15.
- Smith, L. W., E. Dittmer, M. Prevost, and D. R. Burt. 2000. Breaching of a small irrigation dam in Oregon: a case history. *North American Journal of Fisheries Management* 20:205-219.
- Snider, W. 1983. *Reconnaissance of the Steelhead Resource of the Carmel River Drainage, Monterey County*. Prepared for the California Department of Fish and Wildlife, Environmental Services Branch. Administrative Report No. 83-3.
- Snyder, J. O. 1913. *The Fishes of the Streams Tributary to Monterey Bay, California*. Bulletin of the United States Bureau of Fisheries 32:49-72.
- Snyder, M. A., J. L. Bell and L. C. Sloan. 2002. Climate responses to a doubling of atmospheric carbon dioxide for a climatically vulnerable region. *Geophysical Research Letters*. 29(11): 10.1029/2001GL014431.
- Snyder, M. A., L. C. Diffenbaugh, N. S., and J. L. Bell.. 2003. Future Climate change and upwelling in the California Current. *Geophysical Research Letters* 30(15):1823.
- Snyder, M. A. and L. C. Sloan. 2005. Transient future climate over the western United States using a regional climate model. *Earth Interactions* 9(11).

- Sogard, S. M., T. H. Williams, and H. Fish. 2009. Seasonal patterns of abundance, growth, and site fidelity of juvenile steelhead in a small coastal California stream. *Transactions of the American Fisheries Society* 138:549-563.
- Sogard, S. M., J. E. Merz, W. H. Satterthwaite, M. P. Beakes, D. R. Swank, E. M. Collins, R. G. Titus, and M. Mangel. 2012. Contrasts in habitat characteristics and life history patterns of *Oncorhynchus mykiss* in California's central coast and Central Valley. *Transactions of the American Fisheries Society* 141:747-760.
- Sokal, R. and F. J. Rohlf. 1995. *Biometry: The Principles and Practices of Statistics in Biological Research*. W. H. Freeman.
- Solomon, S., G. Plattner, R. Knutti, and P. Friedlingstein. 2009. Irreversible climate change due to carbon dioxide emissions. *Proceedings of the National Academy of Science of the United States of America* 106:1704-1709.
- Sophocleous, M. The science and practice of environmental flows and the role of hydrologists. *Groundwater* (45(4):393-401.
- Souchon, Y. and H. Capra. 2004. Aquatic habitat Modelling: biological validations of IFIM/Phabsim method and new perspectives. *Hydroécologie Appliquée* 14:9-25.
- Souchon, Y., C. Sabaton, R. Deibel, D. Reiser, J. Kershner, M. Gard, C. Katopodis, P. Leonard, N. L. Poff, W. J. Miller, and B. L. Lamb. 2008. Detecting biological responses to flow management: missed opportunities; future directions. *River Research and Applications* 24:506-518.
- Southwick Associates. 2009. *Calculation of the Projected Economies and Jobs Impact of Salmon Recovery in California*. June 24, 2009. Fish and Wildlife Economics and Statistics. http://www.asafishing.org/newsroom/documents/salmon_recovery_economics.pdf.
- Southwood, T. R. E. 1977. Habitat, the template for ecological strategies? *Journal of Animal Ecology* 46:337-365.
- Spanne, L. 1975. Seasonal variability in the population of Barbareno Chumash villages: an explanatory model. In: *Papers on the Chumash*. San Luis Obispo County Archaeological Society Occasional Paper No. 9.
- Spencer, W. D., S. J. Barry, S. R. Beissinger, J. L. Florsheim, S. Harrison, K. A. Rose, J. J. Smith, and R. R. White. 2006. *Report of Independent Science Advisors for Santa Clara Valley Habitat Conservation Plan/Natural Community Conservation Plan*. Prepared for the County of Santa Clara, Santa Clara Valley Water District, City of Gilroy, City of Morgan Hill, City of San Jose, Santa Clara Valley Transportation Authority, California Department of Fish and Wildlife, and the United States Fish and Wildlife Service.
- Spina, A. P. 2003. Habitat associations of steelhead trout near the southern extent of their range. *California Fish and Game* 89(2):81-95.
- Spina, A. P. 2007. Thermal ecology of juvenile steelhead in a warm-water environment. *Environmental Biology of Fishes* 80:23-34.
- Spina, A. P. and K. Johnson. 1999. *Habitat Characteristics of Solstice Creek: Implications for Steelhead*. National Marine Fisheries Service, Habitat Conservation Division.

- Spina, A. P. and D. R. Tormey. 2000. Post-fire sediment deposition in geographically restricted steelhead habitat. *North American Journal of Fishery Management* 20:562-569.
- Spina, A. P., M. A. Allen, and M. Clarke. 2005. Downstream migration, rearing abundance and pool habitat associations of juvenile steelhead in the lower mainstem of a south-central California stream. *North American Journal of Fish Management* 25:919-930.
- Spina, A. P., M. McGoogan, and T. Gaffney. 2006. Influence of surface-water withdrawal on juvenile steelhead and their habitat in a south-central California stream. *California Fish and Game* 92(2):81-90.
- Stanford, J. A., J. V. Ward, C. A. Frissell, R. N. Williams, J. A. Lichatowich, and C. C. Countant. 1996. A general protocol for restoration of regulated rivers. *Regulated Rivers Research and Management* 12:391-413.
- Stanley, E. H. and M. W. Doyle. 2003. Trading off: the ecological effects of dam removal. *Frontiers in Ecology and the Environment* 1:15-22.
- Stanley, S., J. Brown, and S. Grigsby. 2005. *Protecting Aquatic Ecosystems: A guide for Puget Sound Planners to Understand Watershed Processes*. Ecology Publication #05-06-027. Washington State Department of Ecology.
- Stark, B. and B. Wilkison. 2002. *San Luis Obispo Creek Watershed Enhancement Plan*. Prepared for the California Coastal Conservancy.
- Stasiunaite, P. and N. Kazlauskienė. 2002. Impact of municipal wastewater chemicals on the rainbow trout (*Oncorhynchus mykiss*) in its early development. *Ekologija* 2:58-64.
- Steele, M. A. and T. W. Anderson. 2006. Predation. In: Allen, L., D. J. Pondella II, M. H. Horn (eds.). *The Ecology of Marine Fishes: California and Adjacent Waters*. University of California Press.
- Stephenson, J. and G. Calcarone. 1999. *Southern California Mountains and Foothills Assessment: Habitat and Species Conservation Issues*. General Technical Report GTR-PSW-172. U.S. Forest Service, Pacific Southwest Research Station.
- Stern, N. *The Economics of Climate Change: The Stern Review*. Cambridge University Press.
- Stewart, B. S. and H. R. Huber. 1993. *Mirounga angustirostris*. *Mammalian Species* 449:1-10.
- Stewart, B. S., P. K. Yokum, H. R. Huber, R. L. DeLong, R. J. Jameson, W. J. Sydeman, S. G. Allen, and B. J. Boeuf. 1994. History and Present Status of the Northern Elephant Seal. In: Le Boeuf and Laws (eds.). *Elephant Seals: Population Ecology, Behavior, and Physiology*.
- Stillwater Sciences, Central Coast Salmon Enhancement, and Greenspace-The Cambria Land Trust. 2012. *Santa Rosa Creek Watershed Management Plan*. Prepared for California Department of Fish and Wildlife. Fisheries Restoration Grant Program P0740401.
- Stine, S. 1994. Extreme and persistent drought in California and Patagonia during medieval time. *Nature* 369:546-549.
- Stocking, R.W. and J. L. Bartholomew. 2004. *Assessing Links Between Water Quality, River Health and Ceratomyxosis of salmonids in the Klamath River System*. Department of Microbiology, Oregon State University.

- Stoecker, M. W. and S. Allen. 1998. *How the Regional GIS Database Can be Useful to Southern California Steelhead Recovery*. Department of Evolution, Ecology, and Marine Sciences, University of California, Santa Barbara.
- Stouder, D. J., P. A. Bisson, and R. J. Naiman (eds.). 1997. *Pacific Salmon and Their Ecosystems: Status and Future Options*. Chapman and Hill.
- Studley, T., J. Baldrige, L. Wise, A. Spina, S. Railsback, E. McElravy, L. Travanti, T. Yuen, R. Lindahl, S. Chase, and R. Smith. 1995. Response of fish populations to altered flows project. *Predicting Trout Populations From Streamflow and Habitat Variables*. Vols. 1-3. Pacific Gas and Electric Company. Report 009.4.94.3.
- Sugihara, N. G., J. W. Van Wagtenonk, K. E. Shaffer, J. Fites-Kaufman, and A. E. Thode (eds.). 2006. *Fire in California's Ecosystems*. University of California Press.
- Sumpter, J. P. and A. C. Johnson. 2005. Lessons from endocrine disruption and their application to other issues concerning trace organics in the aquatic environment. *Environmental Science Technology* 39:431-4332.
- Sundermeyer, D. R. 1999. *Hatchery Influence on Pajaro River Steelhead Analyzed with Microsatellite DNA*. Master's Thesis, San Jose State University.
- Sunderstrom, S., C. Mosely, M. Nielsen-Pincus, and E. J. Davis. 2011. *Quick Guide to Monitoring Economic Impacts of Ecosystem Restoration and Stewardship*. Ecosystem Work Program. Summer 2011. Institute for a Sustainable Environment. University of Oregon.
- Swanson Hydrology & Geomorphology. 2004. *Arroyo Grande Creek Watershed Management Plan: Geomorphic and Hydrologic Assessment*. Prepared for Central Coast Salmon Enhancement.
- Swanson Hydrology & Geomorphology. 2006a. *Arroyo Grande Creek Steelhead Distribution and Abundance Survey – 2006*. Prepared for Central Coast Salmon Enhancement in association with Hagar Environmental Science.
- Swanson Hydrology & Geomorphology. 2006b. *Arroyo Grande Creek Erosion, Sedimentation and Flooding Alternatives Study*. Prepared for Coastal San Luis Resource Conservation District.
- Swartzman, G. and B. Hickey. 2003. Evidence of regime shift after the 1997-1998 El Nino, based on 1995, 1998, and 2001 acoustic surveys in the Pacific Eastern Boundary Current. *Estuaries* 26(4B):1032-1043.
- Sweet, S. S. 1992. *Initial Report on the Ecology and Status of the Arroyo Toad (Bufo microscaphus californicus) on the Los Padres National Forest of Southern California, with Management Recommendations*. Prepared for U.S. Forest Service, Los Padres National Forest.
- Swezy, S. L. and R. F. Heizer. 1977. Ritual management of salmonid fish resources in California. *The Journal of California Archaeology* 4:7-29.
- Swift, C. C. 1975. *Survey of the Freshwater fishes and their Habitats in the Coastal Drainages of Southern California*. Natural History Museum of Los Angeles County.
- Swift, C. C., T. Haglund, and M. Ruiz. 1990. *Status of Freshwater Fishes of Southern California with Recommendations for Preserves to Maintain their Existence*. Prepared for California Department of Fish and Wildlife, Inland Fisheries Branch. Section of Fishes. Natural History Museum of Los Angeles County.

- Swift, C. C., T. Haglund, M. Ruiz, and R. Fisher. 1993. *The Status and Distribution of the Freshwater Fishes of Southern California*. *Southern California Academy Sciences Bulletin* 92(3):101-172.
- Swift, C. C. and S. R. Howard. 2009. Current Status and Distribution of the Pacific Lamprey South of Point Conception, Southern California. *In*: Brown, L. R., S. D. Chase, M. G. Mesa, R. J. Beamish, P. D. Moyle (eds.). *Biology, Management, and Conservation of Lampreys in North America*. American Fisheries Society Symposium 72.
- Swezey, S. L. and R. L. Heizer. 1977. Ritual management of salmonid fish resources in California. *The Journal of California Anthropology* 4:7-29.
- Tague, C., M. Farrell, G. Grant, S. Lewis, and S. Rey. 2007. Hydrogeologic controls on summer stream temperatures in the McKenzie River Watershed, Oregon. *Hydrological Processes* 21:3288-3300.
- Tague, C., G. Grant, M. Farrell, J. Choate, and A. Jefferson. 2008. Deep groundwater mediates streamflow response to climate warming in the Oregon Cascades. *Climate Change* 86:189-210.
- Tague, C., L. Seaby, and A. Hope. 2009. Modeling the eco-hydrologic response of a Mediterranean type ecosystem the combined impacts of projected climate change and altered fire frequencies. *Climatic Change* 93:137-155.
- Tainter, J. A. 1975. Hunter-gatherer territorial organization in the Santa Ynez Valley. *Pacific Coast Archaeological Society Quarterly* 11(2):2740.
- Tait, C., J. Li, G. Lamberti, T. Pearsons, and H. Li. 1994. Relationships between riparian cover and the community structure of high desert streams. *Journal North American Benthological Society* 13:45-56.
- Tallis, H., P. S. Levin., M. Ruckelshaus, S. E. Lester. K. L. McLeod, D. L. Fluharty, and B. S. Halpern. 2010. The many faces of ecosystem-based management: making the process work today in real places. *Marine Policy* 34:340-348.
- Tatara, C. P., S. C. Riley, B. A. Berejikian. 2011a. Effects of hatchery fish density on emigration, growth, survival, and predation risk of natural steelhead parr in an experimental stream channel. *North American Journal of Fisheries Management* 31:224-235.
- Tatara, C. P., B. A. Berejikian. 2011b. Mechanisms influencing competition between hatchery and wild juvenile anadromous Pacific salmonids in freshwater and their relative competitive abilities. *Environmental Biology of Fishes* DOI:10.1007/s10641-01109906-z
- Temple, G. M. and Pearsons, T. N. 2006. Evaluation of the recovery period in mark-recapture population estimates of rainbow trout in small streams. *North American Journal of Fisheries Management* 26:941-948.
- The Land Conservancy of San Luis Obispo County. 2008. *Santa Rosa Creek Watershed Conservation Plan*. Prepared for the California Coastal Conservancy.
- The Nature Conservancy. 2000. *The Five-S Framework for Site Conservation: A Practitioner's Handbook for Site Conservation Planning and Measuring Conservation Success*, 2nd ed. Vol. 1.
- The Nature Conservancy. 2007. *Conservation Action Planning (CAP) Basic Practice Workbook: Developing Strategies, Taking Action, and Measuring Success at Any Scale*. January 12, 2007. <http://www.conserveonline.org/workspaces/cbdgateway/cbdmain/cap/practices>.

- Thomas, L. P., M. D. DeBacker, J. R. Boetsch, and D. G. Peitz. 2001. *Conceptual Framework, Monitoring Components and Implementation of a NPS Long-Term Ecological Monitoring Program – Prairie Cluster Prototype Program Status Report*. U.S. National Park Service.
- Thomas R. Payne and Associates. 2000. *HIS Assessment of Coon Creek and San Luis Obispo Creek*. Prepared for City of San Luis Obispo Utilities Department.
- Thomas R. Payne and Associates. 2001. *The Distribution and Abundance of Steelhead in Tributaries to Morro Bay, California*. Prepared for the Coastal San Luis Resource Conservation District.
- Thomas R. Payne and Associates. 2004. *Distribution and Abundance of Steelhead in the San Luis Obispo Creek Watershed, California*. Prepared for the City of San Luis Obispo Utilities Department.
- Thomas R. Payne and Associates and S. P. Cramer & Associates, Inc. 2005. *The Importance of Resident and Anadromous Life Histories to the Viability of Oncorhynchus Populations*. Thomas R. Payne and Associates and S. P. Cramer and Associates.
- Thompson, C. J. and C. Pinkerton. 2008. *Habitat Restoration Cost References for Salmon Recovery Planning*. NOAA Technical Memorandum NMF-SWFSC TM-425.
- Thompson, L. C., J. L. Voss, R. E. Larsen, W. D. Tietje, R. A. Cooper, and P. B. Moyle. 2008. Role of hardwood in forming habitat for southern California steelhead. In: Merenlender, A., D. McCreary, K. L. Purcell (eds.) *Proceedings of the Sixth California Oak Symposium: Today's Challenges, Tomorrow's Opportunities*. General Technical Report PSW-GTR-217. U. S. Forest Service, Pacific Southwest Research Station.
- Thompson, L. C. J. L. Voss, R. E. Larsen, W. D. Tietje, R. A. Cooper, and P. D. Moyle. 2012. Southern steelhead (*Oncorhynchus mykiss*), hard woody debris, and temperature in a California central coast watershed. *Transaction of the American Fisheries Society* 141(2):275-284.
- Thorgaard, G. H. 1983. Chromosomal differences among rainbow trout populations. *Copeia* 1983(3):650-662.
- Thorp, J. H., M. C. Thomas, and M. D. DeLong. 2006. The riverine ecosystem synthesis: biochemistry in river networks across space and time. *River Research and Applications* 22:123-147.
- Thrower, F. P. and J. E. Joyce. 2004a. Effects of 70 years of freshwater residency on survival, growth, early maturation, and smolting in a stock of anadromous rainbow trout (*Oncorhynchus mykiss*) from southeast Alaska. In: *Uses of Propagated Fish in Resource Management*. American Fisheries Society Symposium 44.
- Thrower, F. P., C. Guthrie, III, J. Nielsen, and J. Joyce. 2004b. A comparison of genetic variation between and anadromous steelhead, *Oncorhynchus mykiss*, population and seven derived populations sequestered in freshwater for 70 years. *Environmental Biology of Fishes* 69:111-125.
- Thrower, F. P., J. J. Hard, and J. E. Joyce. 2004c. Genetic architecture of growth and early life-history transitions in anadromous and derived freshwater populations of steelhead. *Journal of Fish Biology* 65(SupA):286-307.
- Thrower, F. P., J. E. Joyce, A. G. Celewycz, and P. W. Malecha. 2008. The potential importance of reservoirs in the western United States for recovery of endangered populations of anadromous steelhead. American Fisheries Society Symposium 62.
- Thrower, F. P. and J. J. Hard. 2009. Effects of a single event of close inbreeding on growth and survival of steelhead. *Conservation Genetics* 10:1299-1307.

- Titus, R. 1994. *Progress on Big Sur Steelhead Habitat Use Study and Related Work* (Memorandum, August 3, 1994). California Department of Fish and Wildlife.
- Titus, R., D. Erman, and W. Snider. 2010. History and status of steelhead in California coastal drainages south of San Francisco Bay. In draft for publication in *Fish Bulletin*. California Department of Fish and Wildlife.
- Tononi, G., O. Sporns, and G. M. Edelman. 1999. Measures of degeneracy and redundancy in biological networks. *Proceeding of the National Academy of Sciences of the United States of America* 96:3257-3262.
- Trenberth, K. E. 1999. Conceptual framework for changes of extremes of the hydrological cycle with climate change. *Climatic Change* 42:327-339.
- Trenberth, K. E., J. Meehl, J. Masters, R. Somerville. 2011. Current Extreme Weather and Climate Change. *Climate Communication: Science & Outreach*. (September 7, 2011).
- Tri-County Fish Team. 2006. *Recommended Barrier and Watershed Priority Ranking Methodology for San Luis Obispo, Santa Barbara, and Ventura Counties, CA*. Prepared for Conception Coast Project.
- United States Army. 2007. *Integrated Natural Resources Management Plan. Fort Hunter Liggett, California*. Prepared for U.S. Army Combat Support Training Center, Fort Hunter Liggett, California.
- United State Fish and Wildlife Service. 1980. *Carmel River Instream Flow Study. Final Report*. September 1980. Prepared for the Division of Ecological Services, Sacramento.
- United States Fish and Wildlife Service. 1998. *Draft Recovery Plan for the least Bell's vireo (Vireo bellii pusillus)*. U.S. Fish and Wildlife Service.
- United States Fish and Wildlife Service. 1999. *Arroyo Southwestern Toad (Bufo microscaphus californicus) Recovery Plan*. U.S. Fish and Wildlife Service, California/Nevada Operation Office.
- United States Fish and Wildlife Service. 2002. *Recovery Plan for the Southwestern Willow Flycatcher (Empidonax traillii extimus)*. U.S. Fish and Wildlife Service, California/Nevada Operation Office.
- United States Fish and Wildlife Service. 2003. *Recovery Plan for the California Red-Legged Frog (Rana aurora draytonii)*. U.S. Fish and Wildlife Service, California/Nevada Operation Office.
- United States Fish and Wildlife Service. 2005. *Recovery Plan for the Tidewater Goby (Eucyclogobius newberryi)*. U.S. Fish and Wildlife Service, California/Nevada Operation Office.
- United States Fish and Wildlife Service. 2006. Revised critical habitat for the tidewater goby (*Eucyclogobius newberryi*). Federal Register 71(228): 68913-68995.
- United States Fish and Wildlife Service. 2007. *Recovery Plan for the Pacific Coast Population of the Western Snowy Plover (Charadrius alexandrinus nivosus)*. U.S. Fish and Wildlife Service, California/Nevada Operation Office.
- United States Fish and Wildlife Service. 2010. *Best Management Practices to Minimize Adverse Effects to Pacific Lamprey (Entosphenus tridentatus)*. United States Fish and Wildlife Service, United States Forest Service, United States Bureau of Reclamation.
- United States Forest Service. 2000. *Arroyo Seco Watershed Analysis*. Prepared by the United States Forest Service. Monterey District.
- United States Forest Service. 2004. *Atlas of Southern California Planning Maps, National Forests of Southern California Land Management Plan Revision: Angeles National Forest, Cleveland National Forest, Los Padres*

- National Forest, and San Bernardino National Forest*. U.S. Forest Service, Pacific Southwest Region, Report No. R5-MB-053.
- United States Forest Service. 2005a. *Executive Summary of the Final Environmental Impact Statement for Revised Land Management Plans: Angeles National Forest, Cleveland National Forest, Los Padres National Forest, and San Bernardino National Forest*. U.S. Forest Service, Pacific Southwest Region Report No. R5-MB-085.
- United States Forest Service. 2005b. *Land Management Plan, Part 1: Southern California National Vision; Part 2: Forest Strategy; Part 3: Design Criteria for the Southern California National Forests: Angeles National Forest, Cleveland National Forest, Los Padres National Forest, San Bernardino National Forest*. U.S. Forest Service, Pacific Southwest Region R5-MB-075, R5-MB-078, and R5-MB-080.
- United State General Accounting Office. 1993. *Protected Species: Marine Mammals' Predation of Varieties of Fish*. GAO/RCED-93-204.
- United States Geological Survey. 2001. *Floods in the Cuyama Valley, California, February 1998*. USGS Fact Sheet 162-00. <http://water.usgs.gov/pubs/FS/fs-162-00>.
- United States Geological Survey. 2011. Website: <http://water.usgs.gov/data.html>.
- Upper Salinas-Las Tablas Resource Conservation District. 2004. *Upper Salinas River Watershed Action Plan*. Final Report to the State Water Resources Conservation District.
- Vadas, R. L., Jr. 2000. Instream flow needs for anadromous salmonids and lamprey on the Pacific coast, with special reference to the Pacific southwest. *Environmental Monitoring and Assessment* 64:331-358.
- Vadas, R. L., Jr. and D. J. Orth. 2001. Formulation of habitat suitability models for stream fish guilds: do the standards work? *Transactions of the American Fishery Society* 130:217-235.
- Vallis, G. K. 2012. *Climate and the Oceans*. Princeton University Press
- Vermeij, G. J. 2004. *Nature: An Economic History*. Princeton University Press.
- Vondracek, B. and D. R. Longanecker. 1993. Habitat selection by rainbow trout *Oncorhynchus mykiss* in a California stream: implications for the Instream Flow Incremental Methodology. *Ecology of Freshwater Fish* 2:137-186.
- Voss, J. L., L. C. Thompson, R. E. Larsen, W. D. Tietje, R. A. Cooper, and P. B. Moyle. 2007. *Cooperator Report: Habitat Requirements of Steelhead in the Upper Salinas River Watershed*. U.C. Extension, Davis.
- Waisanen, P. J. and N. B. Bliss. 2002. Changes in population and agricultural land in coterminous United States counties, 1790-1997. *Global Biogeochemical Cycles* 16(4):1-18.
- Walters, C. 1997. Challenges in adaptive management of riparian ecosystems. *Conservation Ecology* 1(2):1.
- Walters, C. 1996. *Adaptive Management of Renewable Resources*. Blackburn Press.
- Walton, J. 2003. *Storied Land: Community and Memory in Monterey County*. University of California Press.
- Waples, R. S. 1991a. Pacific salmon, *Oncorhynchus spp.*, and the definition of "species" under the Endangered Species Act. *Marine Fisheries Review* 53(3):11-22.
- Waples, R. S. 1991b. *Definition of "Species" Under the Endangered Species Act: Application to Pacific Salmon*. NOAA Technical Memorandum NMFS F/NWC-194.

- Waples, R. S. 1995. Evolutionarily significant units and the conservation of biological diversity under the Endangered Species Act. *Evolution and the aquatic ecosystem: Defining unique units in population conservation*. American Fisheries Society Symposium 17.
- Waples, R. S. 1998. Evolutionarily Significant Units, Distinct Population Segments, and the Endangered Species Act: Reply to Pennock and Dimmick. *Conservation Biology* 12(3):718-721.
- Waples, R. S. 2010. Captive breeding and the Evolutionary Significant Unit. *In: Levin, S. A. (ed.). The Encyclopedia of Biodiversity*. Princeton University Press.
- Waples, R. S. and J. Drake. 2004. Risk/benefit considerations for marine stock enhancement: a Pacific salmon perspective. *In: Leber, K. M., S. Kitadi, H. L. Blankenship, and T. Svasand (eds.). Stock Enhancement and Sea Ranching: Developments, Pitfalls, and Opportunities*. Oxford University Press.
- Waples, R. and G. R. Pess, and T. Beechie. 2008. Evolutionary history of Pacific salmon in dynamic environments. *Evolutionary Applications* 1(2):1869-206.
- Waples, R. S., T. Beechie, G. R. Pess. 2008a. Evolutionary history, habitat disturbance regimes, and anthropogenic changes: what do these mean for resilience of Pacific salmon populations? *Ecology and Society* 14(1):3.
- Waples, R. S., G. R. Pess, and T. Beechie. 2008b. Evolutionary history of Pacific salmon in dynamic environments. *Evolutionary Applications* 1:189-206.
- Waples, R. S., A. E. Punt, J. M. Cope. 2008c. Integrating genetic data into management of marine resources: how can we do it better? *Fish and Fisheries* 9:423-449.
- Waples, R. S., M. M. McClure, T. C. Wainwright, P. McElhany, and P. Lawson. 2010. Integrating evolutionary considerations in recovery planning for Pacific salmon. *In: DeWoody, J. A., C. Michler, K. Nichols, G. Rhodes, and K. Waste (eds.). Molecular Approaches in Natural Resource Conservation and Management*. Cambridge University Press.
- Ward, B. R. 2000. Declivity in steelhead trout recruitment at the Keogh River over the past decade. *Canadian Journal Fisheries Aquatic Science* 57:298-306.
- Ward, B. R., P. A. Slaney, A. R. Facchom. and R. W. Land. 1989. Size-based survival in steelhead trout (*Oncorhynchus mykiss*): back-calculated lengths from adults' scales compared to migrating smolts at the Keogh River, British Columbia. *Canadian Journal Fisheries Biology* 44:1853-1858.
- Warner, R. and K. Hendrix (eds.). 1984. *California Riparian Systems: Ecology, Conservation, and Productive Management*. University California Press, Berkeley, CA.
- Warrick, J. A. and L. A. K. Mertes. 2010. Sediment yield from the tectonically active semiarid Western Transverse Ranges in California. *Geological Society of America Bulletin* 121(7/8):1054-1070.
- Waters, T. 1995. *Sediment in Streams: Sources, Biological Effects, and Control*. American Fisheries Society Monograph No. 7.
- Watson, F. L. Pierce, M. Mulitsch, W. Newman, A. Rocha, M. Fain, and J. Nelson. 2000. Water Resources and Land Use Change in the Salinas Valley. A Progress Report of the Hydro-Ecological Modeling Group. The Watershed Institute. California State University, Monterey Bay. Report No. WI-1999-01.
- Watson, F. and J. Casagrande. 2004. *Potential Effects Groundwater Extractions on Carmel Lagoon*. Report No. WI-2004-09. The Watershed Institute. California State University, Monterey Bay.

- Watson, J., J. Casagrande, and F. Watson. 2008. *Central Coast Region South District Basin Planning & Habitat Mapping San Jose, Salmon, San Simeon, Santa Rosa, Chorro, San Luis Obispo, Pismo, Arroyo Grande*. Report No. WI-2007-03. . The Watershed Institute. California State University, Monterey.
- Watson, J. D., T. A. Baker, S. P. Bell, A. Gann, M. Levine, and R. Losik. 2008. *Molecular Biology of the Gene*, 6th ed. Cold Spring Harbor Laboratory Press.
- Webb, B. W. F. Nobilis. 2007. Long-term changes in river temperature and the influence of climatic and hydrological factors *Hydrological Sciences Journal* 52:74-85.
- Wegner, S. J., D. J. Isaak, C. H. Luce, H. M. Neville, D. D. Fausch, J. D. Dunham, D. C. Dauwalter, M. K. Young, M. M. Elsner, B. E. Rieman, A. F. Hamlet, and J. E. Williams. 2011. Flow regime temperature, and biotic interactions drive differential declines of trout species under climate change. *Proceedings of the National Academy of Sciences*.
- Welch, D. W., M. C. Melnychuk, E. R. Rechisky, A. D. Porter, M. C. Jacobs, A. Ladouceur, R. S. McKinley, and G. D. Jackson. 2009. Freshwater and marine migration and survival of endangered Cultus Lake sockeye salmon (*Oncorhynchus nerka*) smolts using POST, a large-scale acoustic telemetry array. *Canadian Journal of Fisheries and Aquatic Sciences* 66(5):736-750.
- Wells, A. W., J. S. Diana, and C. C. Swift. 1975. *Survey of the Freshwater Fishes and Their Habitats in the Coastal Drainages of Southern California. Final Report*. California Department of Fish and Wildlife, Inland Fisheries Branch. Contract AB-26.
- Wenger, S. 1999. *A Review of the Scientific Literature on Riparian Buffer Width, Extent and Vegetation*. University of Georgia, Institute of Ecology. Office of Public Service and Outreach.
- Wenger, S. J., C. H. Luce, A. F. Hamlet, D. J. Isaak, and H. M. Neville. 2010. Macroscale hydrologic modeling of ecologically relevant flow metrics. *Water Resources Research* 46:1-10.
- Wesche, T. A. P. A. Richard. 1980. A summary of instream flow methods for fisheries and related research needs. Eisenhower Consortium for Western Environmental Forestry Research. *Eisenhower Consortium Bulletin* 9. University of Wyoming.
- West-Eberhard, M. J. 2003. *Developmental Plasticity and Evolution*. Oxford University Press.
- Westerling, A. L. and B. P. Brant. 2008. Climate change and wildfire in California. *Climate Change* 87(Suppl.1):231-249.
- Westerling, A. L., B. P. Bryant, H. K. Preisler, T. P., Holmes, H. G. Hildalgo, T. Das, and S. R. Shrestha. 2009. *Climate Change, Growth, and California Wildfire*. California Climate Change Center, University of California, Berkeley.
- Whitcare, J. and A. Bender. 2010. Degeneracy: a design principle for achieving robustness and evolvability. *Journal of Theoretical Biology* 263:143-153.
- Whitton, B. A. (ed.). 1975. *River Ecology. Studies in Ecology*. Vol. 2. University of California Press.
- Wicks, B. J., R. Joensen, Q. Tang, and D. J. Randall. Swimming and ammonia toxicity in salmonids: the effect of sub lethal ammonia exposure on the swimming performance of coho salmon and the acute toxicity of ammonia in swimming and resting rainbow trout. *Aquatic Toxicology* 59(2002):55-69.

- Wieczorek, G. F. 1987. Effect of rainfall intensity and duration on debris flows in central Santa Cruz Mountains, California. *Reviews in Engineering Geology* 7:93-104.
- Wiens, J. A., G. D. Hayward, H. D. Safford, and C. M. Giffen (eds.). 2012. *Historical Environmental Variation in Conservation and Natural Resource Management*. John Wiley & Sons.
- Wilcox, A. C., and P. B. Shafroth. 2013. Coupled Hydrogeomorphic and woody-seedling responses to controlled flood releases in a dryland river. *Water Resources Research* 49(5):2843-2860.
- Wilcox, C. and H. Possingham. 2002. Do life history traits affect the accuracy of diffusion approximations for mean time to extinction? *Ecological Applications* 12(4):1163-1179.
- Wilkins, J. S. 2009. *Species: A History of An Idea*. University of California Press.
- Williams, B. K., J. D. Nichols, and M. J. Conroy. 2001. *Analysis and Management of Animal Populations: Modeling, Estimation, and Decision-Making*. Academic Press.
- Williams, B. K., R. C. Szaro, and C. D. Shapiro. 2009. *Adaptive Management: The US Department of Interior Technical Guide*. Adaptive Management Working Group. U.S. Department of the Interior. Washington, D.C.
- Williams, G. P. and P. A. Bisson. 2003. Downstream effects of dams on alluvial rivers. U.S. Geological Survey Professional Paper No. 1286.
- Williams, J. G. 1996. Lost in space: minimum confidence intervals for idealized PHABSIM studies. *Transactions of the American Fisheries Society* 125:458-465.
- Williams, J. G. 2001. Testing Models used for instream flow assessment. *Fisheries* 26:19-20.
- Williams, J. G. 2010. Lost in space, the sequel: spatial sampling issues with 1-D PHABSIM. *River Research and Applications* 26:341-352.
- Williams, T. H., S. T. Lindley, B. C. Spence, and D. Boughton. 2011. *Status Review Update for Pacific Salmon and Steelhead Listed Under the Endangered Species Act: Southwest Region*. National Marine Fisheries, Southwest Fisheries Science Center, Fisheries Ecology Division.
- Williamson, M. 1966. *Biological Invasions*. Chapman & Hall.
- Wilson, E. O. and W. H. Bossert. 1971. *A Primer of Population Biology*. Sinauer Associates, Inc.
- Winter, B. 1987. *Racial Identification of Juvenile Summer and Winter Steelhead and Resident Rainbow Trout (Salmo gairdneri Richardson)*. Administrative Report No. 87-1. California Department of Fish and Wildlife, Inland Fisheries Branch.
- Wohl, E. E. (ed.). 2000. *Inland Flood Hazards: Human, Riparian, and Aquatic Communities*. Cambridge University Press.
- Wohl, E. E. 2001. *Virtual Rivers: Lessons from the Mountain Rivers of the Colorado Front Range*. Yale University Press.
- Wohl, E. E. 2004. *Disconnected Rivers: Linking Rivers to Landscapes*. Yale University Press.
- Wood, J. W. 1979. *Diseases of Pacific Salmon – Their Prevention and Treatment*. State of Washington Department of Fisheries, Hatchery Division.
- Wooster, J. K. 2003. *Geomorphic Responses Following Dam Removal: A Flume Study*. Master's Thesis, Department of Geological Sciences, University of California, Davis.

- World Commission on Dams. 2000. *Dams and Dam Development: A New Framework for Decision Making*. The Report of the World Commission on Dams. Earthscan Publications.
- Wright, S. 1978. *Evolution and the Genetics of Populations: Variability Within and Among Natural Populations*. Vol. 4. University of Chicago Press.
- Wunderlich, R. C., B. D. Winter, and J. H. Meyer. 1994. *Restoration of the Elwha River ecosystem*. *Fisheries* 19(8):11-20.
- Wurster, F. C. J. V. Hall, and E. F. Blok. 2002. Recent changes in the extent of estuarine wetlands in southern California: Pt. Piedras Blancas to Santa Monica. *California and the World Ocean 02: Revising California's Ocean Agenda*.
- Yaffee, S. L. Ecosystem management in practice: the importance of human institutions. *Ecological Applications* 6(3):724-727.
- Yasutake, W. T. and J. H. Wales. 1983. *Microscopic Anatomy of Salmonids: An Atlas*. United State Fish and Wildlife Service. Resource Publication 150.
- Yates, E. B. and K. M. Van Konyenburg. 1998. *Hydrology, Water Quality, Water Budgets, and Simulated Responses to Hydrologic Changes in Santa Rosa and San Simeon Creek Ground-Water Basins, San Luis Obispo County*. U.S. Geological Survey Water-Resources Investigations 98-4061.
- Yurk, H. and A. W. Trites. 2000. Experimental attempts to reduce predation by harbor seals (*Phoca vitulina*) on outmigrating juvenile salmonids. *Transactions of the American Fisheries Society* 129:1360-1366.
- Zedonis, P. A. and T. J. Newcomb. 1997. *An Evaluation of Flow and Water Temperatures during the Spring for Protection of Salmon and Steelhead Smolts in the Trinity River, California*. U.S. Fish and Wildlife Service, Coastal California Fish and Wildlife Office.
- Zhang, M., and R. Goodhue. 2010. *Agricultural Pesticide Best Management Practices Report. A Final Report for the Central Valley Regional Water Quality Control Board*. Prepared for the Central Valley Regional Water Quality Control Board.
- Zimmerman, C. E. 2005. Relationships of otolith strontium-to-calcium ratios and salinity: experimental validation of juvenile salmonids. *Canadian Journal of Fisheries and Aquatic Sciences* 62:88-97.
- Zimmerman, C. E. and G. Reeves. 2000. Population structure of sympatric anadromous and nonanadromous *Oncorhynchus mykiss*: evidence from spawning surveys and otolith microchemistry. *Canadian Journal Fisheries and Aquatic Sciences* 57:2152-2162.
- Zimmerman, C. E., G. W. Edwards, and K. Perry. 2009. Maternal origin and migratory history of steelhead and rainbow trout captured in rivers of the Central Valley, California. *Transactions of the American Fisheries Society* 138:280-291.
- Zydlewski, G. B., A. Haro, K. G. Whalen, and S. D. McCormick. 2001 Performance of stationary and portable passive transponder detection systems for monitoring of fish movements. *Journal of Fish Biology* 58:1471-1475.
- Zydlewski, G. B., G. Horton, T. Dubeuril, D. Letcher, S. Casey, and J. Zydlewski. 2006. Remote monitoring of fish in small streams: a unified approach using pit tags. *Fisheries* 31:492-502.

FEDERAL REGISTER NOTICES CITED

- 55 FR 24296. 1990. Endangered and Threatened Species: Listing and Recovery Priority Guidelines.
- 56 FR 224. 1991. Policy Applying the Definition of Species Under the Endangered Species Act to Pacific Salmon.
- 61 FR 4722. 1996. Policy Regarding the Recognition of Distinct Vertebrate Population Segments Under the Endangered Species Act.
- 61 FR 56139. 1997. Proposed Rule: Endangered and Threatened Species: Listing of Several Evolutionary Significant Unites (ESUs) of West Coast Steelhead.
- 62 FR 43937. 1997. Final Rule: Endangered and Threatened Species: Listing of Several Evolutionary Significant Units (ESUs) of West Coast Steelhead.
- 68 FR 15100. 2003. Policy for Evaluation of Conservation Efforts when Making Listing Decisions.
- 70 FR 37204. 2005. Final Policy: Policy on the Consideration of Hatchery-Origin Fish in Endangered Species Act Listing Determinations for Pacific Salmon and Steelhead.
- 70 FR 52488. 2005. Final Rule: Endangered and Threatened Species; Designation of Critical Habitat for Seven Evolutionarily Significant Units of Pacific Salmon and Steelhead in California.
- 71 FR 834. 2006. Final Rule: Endangered and Threatened Species: Final Listing Determinations for 10 Distinct Population Segments of West Coast Steelhead.