



## Climate Change Impacts in the United States

# CHAPTER 19 GREAT PLAINS

### Convening Lead Authors

Dennis Ojima, Colorado State University

Mark Shafer, Oklahoma Climatological Survey

### Lead Authors

John M. Antle, Oregon State University

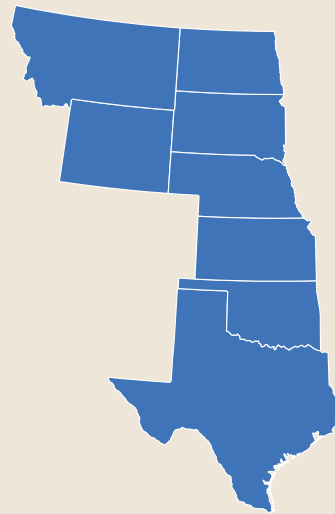
Doug Kluck, National Oceanic and Atmospheric Administration

Renee A. McPherson, University of Oklahoma

Sascha Petersen, Adaptation International

Bridget Scanlon, University of Texas

Kathleen Sherman, Colorado State University



### Recommended Citation for Chapter

Shafer, M., D. Ojima, J. M. Antle, D. Kluck, R. A. McPherson, S. Petersen, B. Scanlon, and K. Sherman, 2014: Ch. 19: Great Plains. *Climate Change Impacts in the United States: The Third National Climate Assessment*, J. M. Melillo, Terese (T.C.) Richmond, and G. W. Yohe, Eds., U.S. Global Change Research Program, 441-461. doi:10.7930/JOD798BC.

**On the Web:** <http://nca2014.globalchange.gov/report/regions/great-plains>



INFORMATION DRAWN FROM THIS CHAPTER IS INCLUDED IN THE HIGHLIGHTS REPORT AND IS IDENTIFIED BY THIS ICON

# 19 GREAT PLAINS

## KEY MESSAGES

- 1. Rising temperatures are leading to increased demand for water and energy. In parts of the region, this will constrain development, stress natural resources, and increase competition for water among communities, agriculture, energy production, and ecological needs.**
- 2. Changes to crop growth cycles due to warming winters and alterations in the timing and magnitude of rainfall events have already been observed; as these trends continue, they will require new agriculture and livestock management practices.**
- 3. Landscape fragmentation is increasing, for example, in the context of energy development activities in the northern Great Plains. A highly fragmented landscape will hinder adaptation of species when climate change alters habitat composition and timing of plant development cycles.**
- 4. Communities that are already the most vulnerable to weather and climate extremes will be stressed even further by more frequent extreme events occurring within an already highly variable climate system.**
- 5. The magnitude of expected changes will exceed those experienced in the last century. Existing adaptation and planning efforts are inadequate to respond to these projected impacts.**

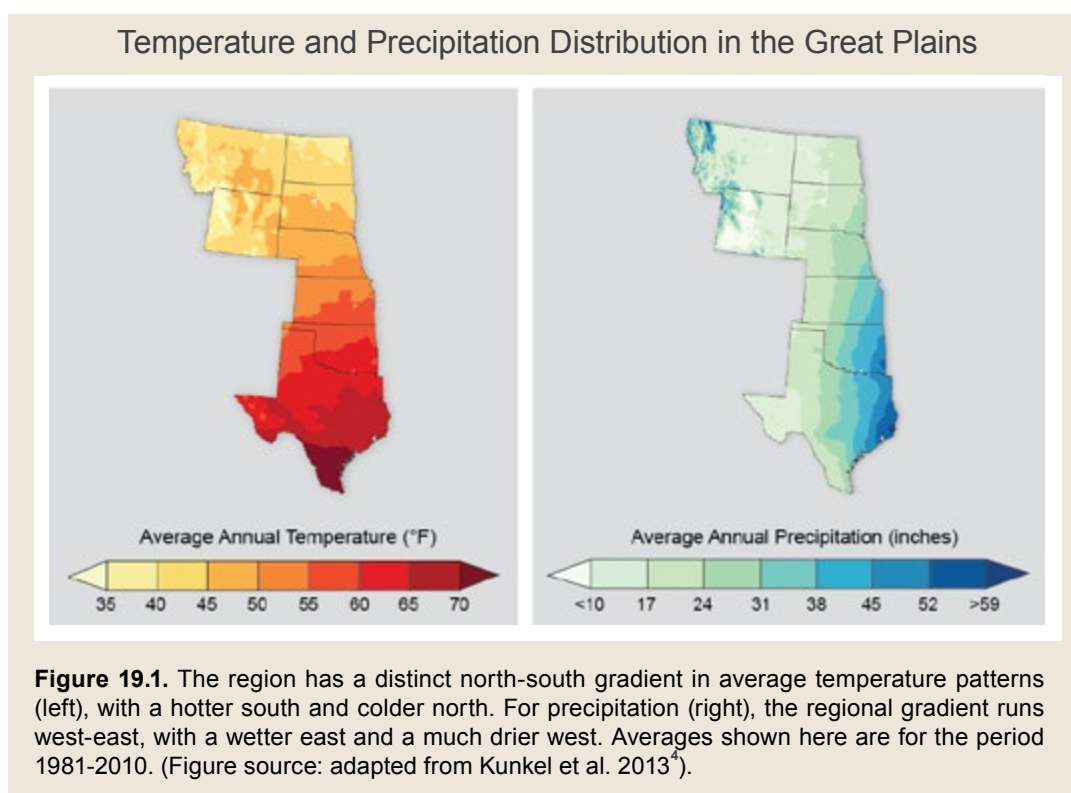
The Great Plains is a diverse region where climate and water are woven into the fabric of life. Day-to-day, month-to-month, and year-to-year changes in the weather can be dramatic and challenging for communities and their commerce. The region experiences multiple climate and weather hazards, including floods, droughts, severe storms, tornadoes, hurricanes, and winter storms. In much of the Great Plains, too little precipitation falls to replace that needed by humans, plants, and animals. These variable conditions in the Great Plains already stress communities and cause billions of dollars in damage; climate change will add to both stress and costs.

The people of the Great Plains historically have adapted to this challenging climate. Although projections suggest more frequent and more intense droughts, severe rainfall events, and heat waves, communities and individuals can reduce vulnerabilities through the use of new technologies, community-driven policies, and the judicious use of resources. Adaptation (means of coping with changed conditions) and mitigation (reducing emissions of heat-trapping gases

to reduce the speed and amount of climate change) choices can be locally driven, cost effective, and beneficial for local economies and ecosystem services.



USFWS



Significant climate-related challenges are expected to involve 1) resolving increasing competition among land, water, and energy resources; 2) developing and maintaining sustainable agricultural systems; 3) conserving vibrant and diverse ecological systems; and 4) enhancing the resilience of the region's people to the impacts of climate extremes. These growing challenges will unfold against a changing backdrop that includes a growing urban population and declining rural population, new economic factors that drive incentives for crop and energy production, advances in technology, and shifting policies such as those related to farm and energy subsidies.

The Great Plains region features relatively flat plains that increase in elevation from sea level to more than 5,000 feet at the base of mountain ranges along the Continental Divide. Forested mountains cover western Montana and Wyoming, extensive rangelands spread throughout the Plains, marshes extend along Texas' Gulf Coast, and desert landscapes distinguish far west Texas.<sup>1</sup> A highly diverse climate results from the region's large north-south extent and change of elevation. This regional diversity also means that climate change impacts will vary across the region.

Great Plains residents already must contend with weather challenges from winter storms, extreme heat and cold, severe thunderstorms, drought, and flood-producing rainfall. Texas'

Gulf Coast averages about three tropical storms or hurricanes every four years,<sup>2</sup> generating coastal storm surge and sometimes bringing heavy rainfall and damaging winds hundreds of miles inland. The expected rise in sea level will result in the potential for greater damage from storm surge along the Gulf Coast of Texas (see Ch. 25: Coasts).

Annual average temperatures range from less than 40°F in the mountains of Wyoming and Montana to more than 70°F in South Texas, with extremes ranging from -70°F in Montana to 121°F in North Dakota and Kansas.<sup>3</sup> Summers are long and hot in the south; winters are long and often severe in the north. North Dakota's increase in annual temperature over the past 130 years is the fastest in the contiguous U.S. and is mainly driven by warming winters.<sup>4</sup>

The region has a distinct north-south gradient in average temperature patterns, with a hotter south and colder north (Figure 19.1). Average annual precipitation greater than 50 inches supports lush vegetation in eastern Texas and Oklahoma. For most places, however, average rainfall is less than 30 inches, with some of Montana, Wyoming, and far west Texas receiving less than 15 inches a year. Across much of the region, annual water loss from transpiration by plants and from evaporation is higher than annual precipitation, making these areas particularly susceptible to droughts.

#### Projected climate change

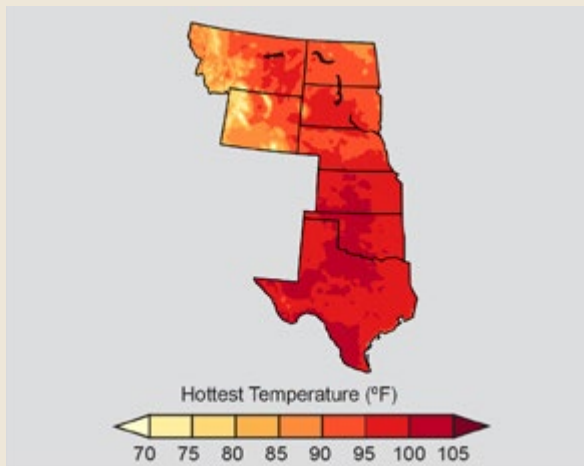
For an average of seven days per year, maximum temperatures reach more than 100°F in the Southern Plains and about 95°F

in the Northern Plains (Figure 19.2). These high temperatures are projected to occur much more frequently, even under a

scenario of substantial reductions in heat-trapping gas (also called greenhouse gas) emissions (B1), with days over 100°F projected to double in number in the north and quadruple in the south by mid-century (Ch. 2: Our Changing Climate, Key Message 7).<sup>4</sup> Similar increases are expected in the number of nights with minimum temperatures higher than 80°F in the south and 60°F in the north (cooler in mountain regions; see Figure 19.3). These increases in extreme heat will have many

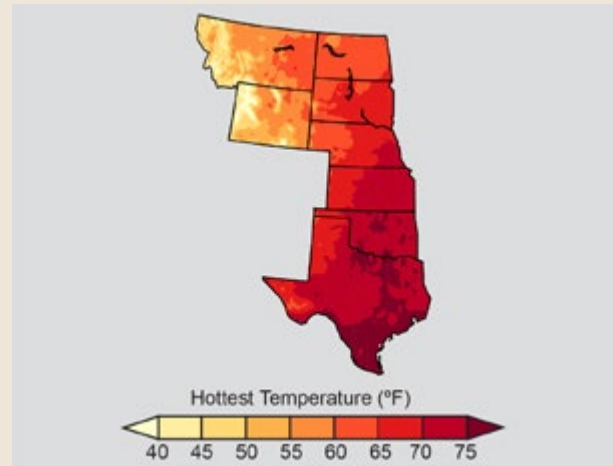
negative consequences, including increases in surface water losses, heat stress, and demand for air conditioning.<sup>5</sup> These negative consequences will more than offset the benefits of warmer winters, such as lower winter heating demand, less cold stress on humans and animals, and a longer growing season, which will be extended by mid-century an average of 24 days relative to the 1971-2000 average.<sup>4,5</sup> More overwintering insect populations are also expected.<sup>5</sup>

### Historical Temperature on the 7 Hottest Days of the Year



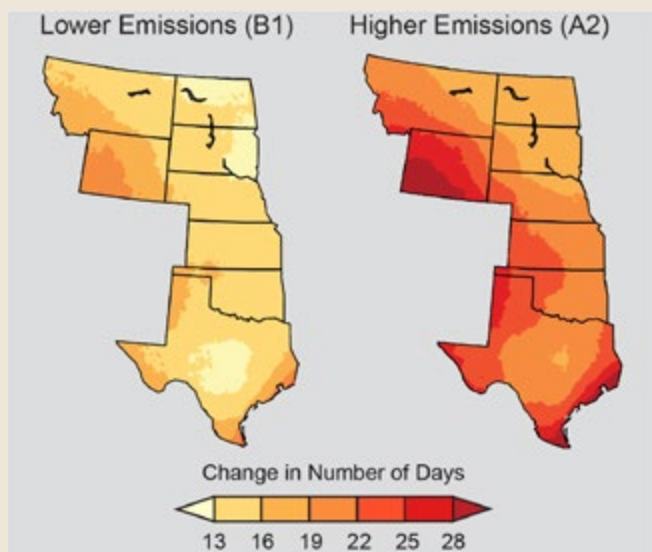
The historical (1971-2000) distribution of temperature for the hottest 2% of days (about seven days a year) echoes the distinct north-south gradient in average temperatures.

### Historical Temperature on the 7 Warmest Nights of the Year



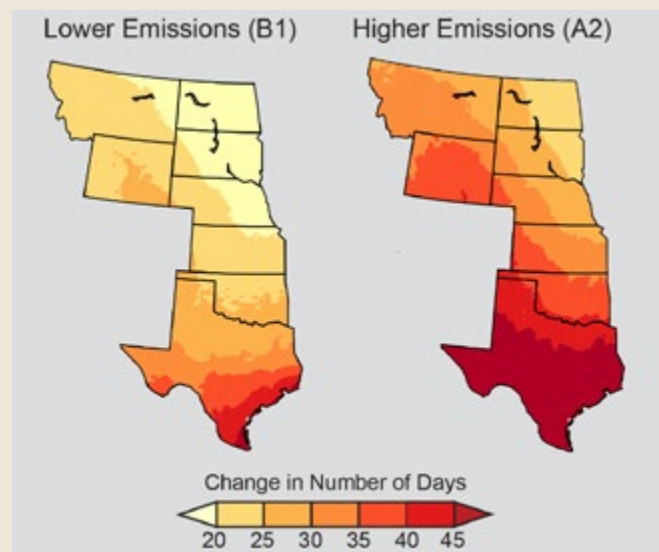
The historical (1971-2000) distribution of temperature for the warmest 2% of nights (about seven days a year) echoes the distinct north-south gradient in average temperatures.

### Projected Change in Number of Hot Days



**Figure 19.2.** The number of days with the hottest temperatures is projected to increase dramatically. By mid-century (2041-2070), the projected change in the number of days exceeding those hottest temperatures is greatest in the western areas and Gulf Coast for both the lower emissions scenario (B1) and for the higher emissions scenario (A2). (Figure source: NOAA NCDC / CICS-NC).

### Projected Change in Number of Warm Nights

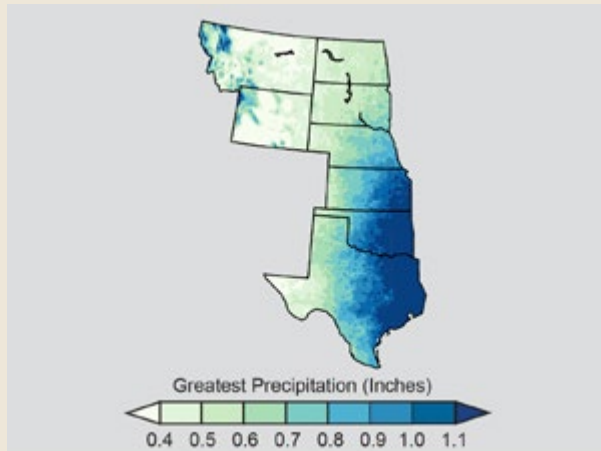


**Figure 19.3.** The number of nights with the warmest temperatures is projected to increase dramatically. By mid-century (2041-2070), the projected change in number of nights exceeding those warmest temperatures is greatest in the south for both the lower emissions scenario (B1) and for the higher emissions scenario (A2). (Figure source: NOAA NCDC / CICS-NC).

Winter and spring precipitation is projected to increase in the northern states of the Great Plains region under the A2 scenario, relative to the 1971-2000 average. In central areas, changes are projected to be small relative to natural variations (Ch. 2: Our Changing Climate, Key Message 5).<sup>4</sup> Projected changes in summer and fall precipitation are small except for summer drying in the central Great Plains, although the exact locations

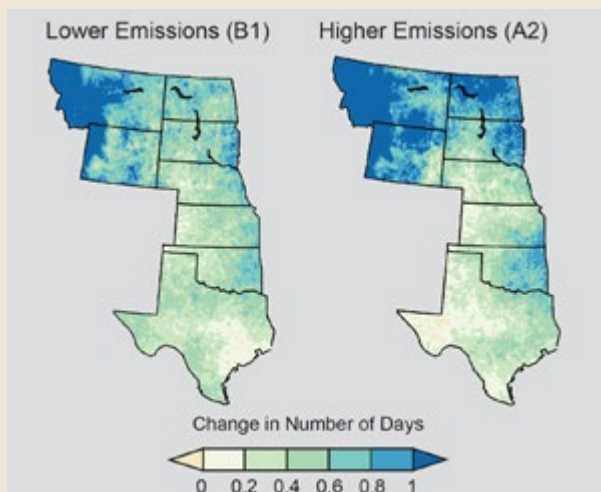
of this drying are uncertain. The number of days with heavy precipitation is expected to increase by mid-century, especially in the north (Ch. 2: Our Changing Climate, Key Message 6). Large parts of Texas and Oklahoma are projected to see longer dry spells (up to 5 more days on average by mid-century). By contrast, changes are projected to be minimal in the north (Ch. 2: Our Changing Climate, Key Message 7).<sup>4</sup>

### Historical Amount of Precipitation on the 7 Wettest Days of the Year



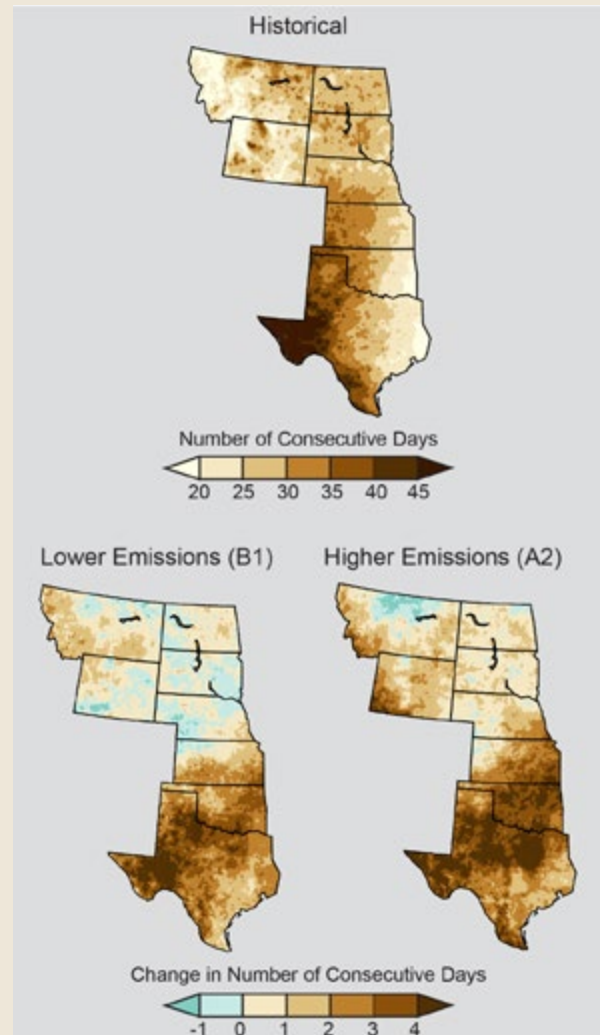
The historical (1971-2000) distribution of the greatest 2% of daily precipitation (about seven days a year) echoes the regional west-east gradient in average precipitation.

### Projected Change in Number of Heavy Precipitation Days



**Figure 19.4.** The number of days with the heaviest precipitation is not projected to change dramatically. By mid-century (2041-2070), the projected change in days exceeding those precipitation amounts remains greatest in the northern area for both the lower emissions scenario (B1) and for the higher emissions scenario (A2). (Figure source: NOAA NCDC / CICS-NC).

### Projected Change in Number of Consecutive Dry Days



**Figure 19.5.** Current regional trends of a drier south and a wetter north are projected to become more pronounced by mid-century (2041-2070 as compared to 1971-2000 averages). Maps show the maximum annual number of consecutive days in which limited (less than 0.01 inches) precipitation was recorded on average from 1971 to 2000 (top), projected changes in the number of consecutive dry days assuming substantial reductions in emissions (B1), and projected changes if emissions continue to rise (A2). The southeastern Great Plains, which is the wettest portion of the region, is projected to experience large increases in the number of consecutive dry days. (Figure source: NOAA NCDC / CICS-NC).

## Key Message 1: Energy, Water and Land Use

**Rising temperatures are leading to increased demand for water and energy. In parts of the region, this will constrain development, stress natural resources, and increase competition for water among communities, agriculture, energy production, and ecological needs.**

Energy, water, and land use are inherently interconnected,<sup>6</sup> and climate change is creating a new set of challenges for these critical sectors (Ch. 2: Our Changing Climate; Ch. 10: Energy, Water, and Land).<sup>7,8,9</sup> The Great Plains is rich with energy resources, primarily from coal, oil, and natural gas, with growing wind and biofuel industries.<sup>10</sup> Texas produces 16% of U.S. energy (mostly from crude oil and natural gas), and Wyoming provides an additional 14% (mostly from coal). North Dakota is the second largest producer of oil in the Great Plains, behind Texas. Nebraska and South Dakota rank third and fifth in biofuel production, and five of the eight Great Plains states have more than 1,000 megawatts of installed wind generation capacity, with Texas topping the list.<sup>11</sup> More than 80% of the region's land area is used for agriculture, primarily cropland, pastures, and rangeland. Other land uses include forests, urban and rural development, transportation, conservation, and industry.

Significant amounts of water are used to produce energy<sup>7,12</sup> and to cool power plants.<sup>13</sup> Electricity is consumed to collect, purify, and pump water. Although hydraulic fracturing to release oil and natural gas is a small component of total water use,<sup>14</sup> it can be a significant proportion of water use in local and rural groundwater systems. Energy facilities, transmission lines, and wind turbines can fragment both natural habitats and agriculture lands (Ch. 10: Energy, Water, and Land).<sup>5</sup>

The trend toward more dry days and higher temperatures across the south will increase evaporation, decrease water supplies, reduce electricity transmission capacity, and increase cooling demands. These changes will add stress to limited water resources and affect management choices related to irrigation, municipal use, and energy generation.<sup>15</sup> In the Northern Plains, warmer winters may lead to reduced heating demand while hotter summers will increase demand for air conditioning, with the summer increase in demand outweighing the winter decrease (Ch. 4: Energy, Key Message 2).<sup>15</sup>

Changing extremes in precipitation are projected across all seasons, including higher likelihoods of both increasing heavy rain and snow events<sup>4</sup> and more

intense droughts (Ch. 2: Our Changing Climate, Key Messages 5 and 6).<sup>16</sup> Winter and spring precipitation and very heavy precipitation events are both projected to increase in the northern portions of the area, leading to increased runoff and flooding that will reduce water quality and erode soils. Increased snowfall, rapid spring warming, and intense rainfall can combine to produce devastating floods, as is already common along the Red River of the North. More intense rains will also contribute to urban flooding.

Increased drought frequency and intensity can turn marginal lands into deserts. Reduced per capita water storage will continue to increase vulnerability to water shortages.<sup>17</sup> Federal and state legal requirements mandating water allocations for ecosystems and endangered species add further competition for water resources.

Diminishing water supplies and rapid population growth are critical issues in Texas. Because reservoirs are limited and have high evaporation rates, San Antonio has turned to the Edwards Aquifer as a major source of groundwater storage. Nineteen water districts joined to form a Regional Water Alliance for sustainable water development through 2060. The alliance creates a competitive market for buying and selling water rights and simplifies transfer of water rights.



## Key Message 2: Sustaining Agriculture

**Changes to crop growth cycles due to warming winters and alterations in the timing and magnitude of rainfall events have already been observed; as these trends continue, they will require new agriculture and livestock management practices**

The important agricultural sector in the Great Plains, with a total market value of about \$92 billion (the most important being crops at 43% and livestock at 46%),<sup>18</sup> already contends with significant climate variability (Ch. 6: Agriculture). Projected changes in climate, and human responses to it, will affect aspects of the region's agriculture, from the many crops that rely solely on rainfall, to the water and land required for increased energy production from plants, such as fuels made from corn or switchgrass (see Ch. 10: Energy, Water, and Land).

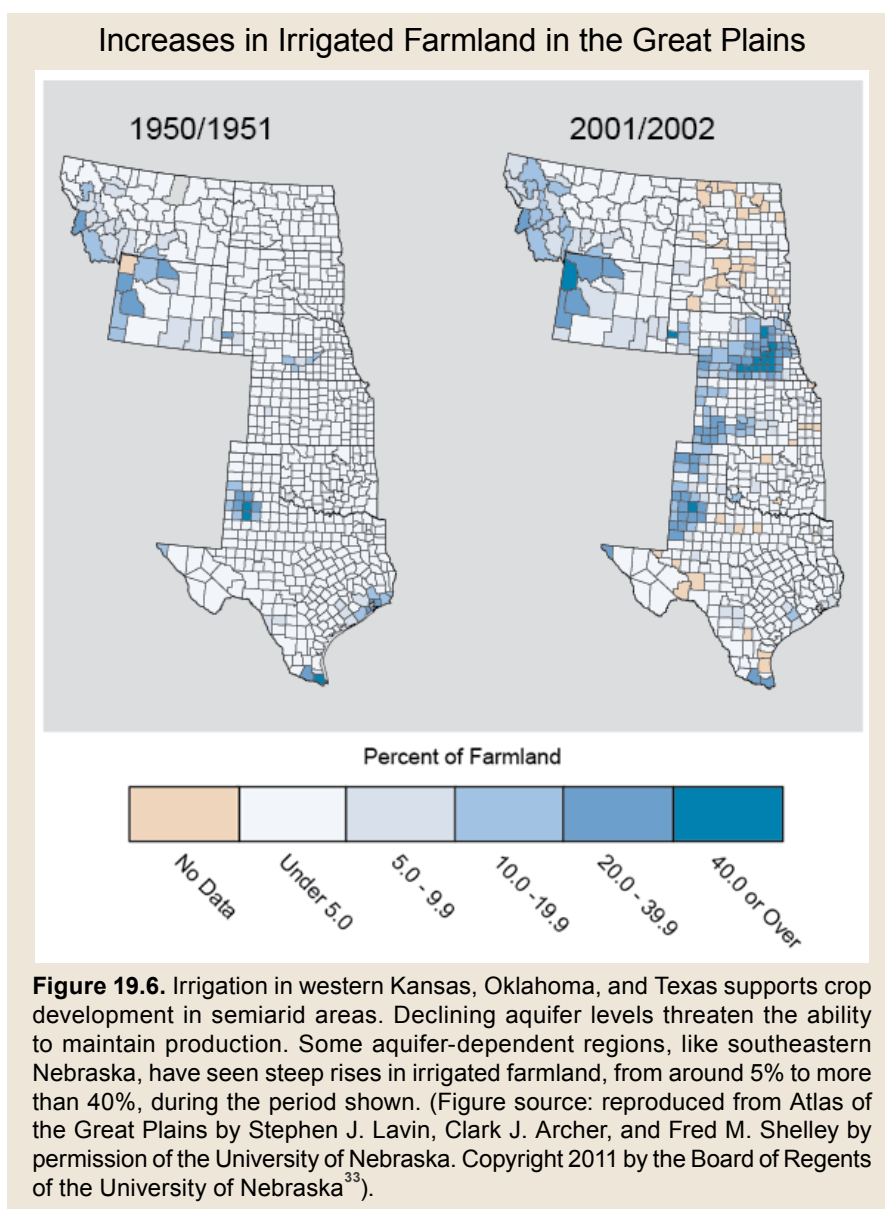
Water is central to the region's productivity. The High Plains Aquifer, including the Ogallala, is a primary source for irrigation.<sup>19</sup> In the Northern Plains, rain recharges this aquifer quickly, but little recharge occurs in the Southern Plains.<sup>20,21</sup>

Projected changes in precipitation and temperature have both positive and negative consequences to agricultural productivity in the Northern Plains. Projected increases in winter and spring precipitation in the Northern Plains will benefit agricultural productivity by increasing water availability through soil moisture reserves during the early growing season, but this can be offset by fields too wet to plant. Rising temperatures will lengthen the growing season, possibly allowing a second annual crop in some places and some years. Warmer winters pose challenges.<sup>22,23,24</sup>

For example, some pests and invasive weeds will be able to survive the warmer winters.<sup>25</sup> Winter crops that leave dormancy earlier are susceptible to spring freezes.<sup>26</sup> Rainfall events already have become more intense,<sup>27</sup> increasing erosion and nutrient runoff, and projections are that the frequency and severity of these heavy rainfall events will increase.<sup>4,28</sup> The Northern Plains will remain vulnerable to periodic drought because much of the projected increase in precipitation is expected to occur in the cooler months while increasing temperatures will result in additional evapotranspiration.

In the Central and Southern Plains, projected declines in precipitation in the south and greater evaporation everywhere due to higher temperatures will increase irrigation demand and exacerbate current stresses on

agricultural productivity. Increased water withdrawals from the Ogallala Aquifer and High Plains Aquifer would accelerate ongoing depletion in the southern parts of the aquifers and limit the ability to irrigate.<sup>21,29</sup> Holding other aspects of production constant, the climate impacts of shifting from irrigated to dryland agriculture would reduce crop yields by about a factor of two.<sup>30</sup> Under these climate-induced changes, adaptation of agricultural practices will be needed, however, there may be constraints on social-ecological adaptive capacity to make these adjustments (see also Ch. 28: Adaptation).



The projected increase in high temperature extremes and heat waves will negatively affect livestock and concentrated animal feeding operations.<sup>31</sup> Shortened dormancy periods for winter wheat will lessen an important source of feed for the livestock industry. Climate change may thus result in a northward shift of crop and livestock production in the region. In areas projected to be hotter and drier in the future, maintaining agriculture on marginal lands may become too costly.

Adding to climate change related stresses, growing water demands from large urban areas are also placing stresses on limited water supplies. Options considered in some areas include

groundwater development and purchasing water rights from agricultural areas for transfer to cities.<sup>32</sup>

During the droughts of 2011 and 2012, ranchers liquidated large herds due to lack of food and water. Many cattle were sold to slaughterhouses; others were relocated to other pastures through sale or lease. As herds are being rebuilt, there is an opportunity to improve genetic stock, as those least adapted to the drought conditions were the first to be sold or relocated. Some ranchers also used the drought as an opportunity to diversify their portfolio, managing herds in both Texas and Montana.

### Key Message 3: Conservation and Adaptation

**Landscape fragmentation is increasing, for example, in the context of energy development activities in the northern Great Plains. A highly fragmented landscape will hinder adaptation of species when climate change alters habitat composition and timing of plant development cycles.**

Land development for energy production, land transformations on the fringes of urban areas, and economic pressures to remove lands from conservation easements pose threats to natural systems in the Great Plains.<sup>34</sup> Habitat fragmentation is already a serious issue that inhibits the ability of species to migrate as climate variability and change alter local habitats.<sup>35</sup> Lands that remain out of production are susceptible to invasion from non-native plant species.

Many plant and animal species are responding to rising temperatures by adjusting their ranges at increasingly greater rates.<sup>36</sup> These adjustments may also require movement of species that have evolved to live in very specific habitats, which may prove increasingly difficult for these species. The historic bison herds migrated to adapt to climate, disturbance, and associated habitat variability,<sup>37</sup> but modern land-use patterns, roads, agriculture, and structures inhibit similar large-scale migration.<sup>38</sup> In the playa regions of the southern Great Plains, agricultural practices have modified more than 70% of seasonal lakes larger than 10 acres, and these lakes will be further altered under warming conditions.<sup>39,40</sup> These changes in seasonal lakes will further affect bird populations<sup>41</sup> and fish populations<sup>42</sup> in the region.

Observed climate-induced changes have been linked to changing timing of flowering, increases in wildfire activity and pest outbreaks, shifts in species distributions, declines in the abundance of native species, and the spread of invasive species (Ch. 8: Ecosystems). From Texas to Montana, altered flowering patterns due to more frost-free days have increased the length of pollen season for ragweed by as many as 16 days over the period from 1995 to 2009.<sup>43</sup> Earlier snowmelt in Wyoming from

1961 to 2002 has been related to the American pipit songbird laying eggs about 5 days earlier.<sup>44</sup> During the past 70 years, observations indicate that winter wheat is flowering 6 to 10 days earlier as spring temperatures have risen.<sup>23</sup> Some species may be less sensitive to changes in temperature and precipitation, causing first flowering dates to change for some species but not for others.<sup>22</sup> Even small shifts in timing, however, can disrupt the integrated balance of ecosystem functions like predator-prey relationships, mating behavior, or food availability for migrating birds.

In addition to climate changes, the increase in atmospheric CO<sub>2</sub> concentrations may offset the drying effects from warming by considerable improvements in plant water-use efficiency, which occur as CO<sub>2</sub> concentrations increase.<sup>45</sup> However, nutrient content of the grassland communities may be decreased under enriched CO<sub>2</sub> environments, affecting nutritional quality of the grasses and leaves eaten by animals.

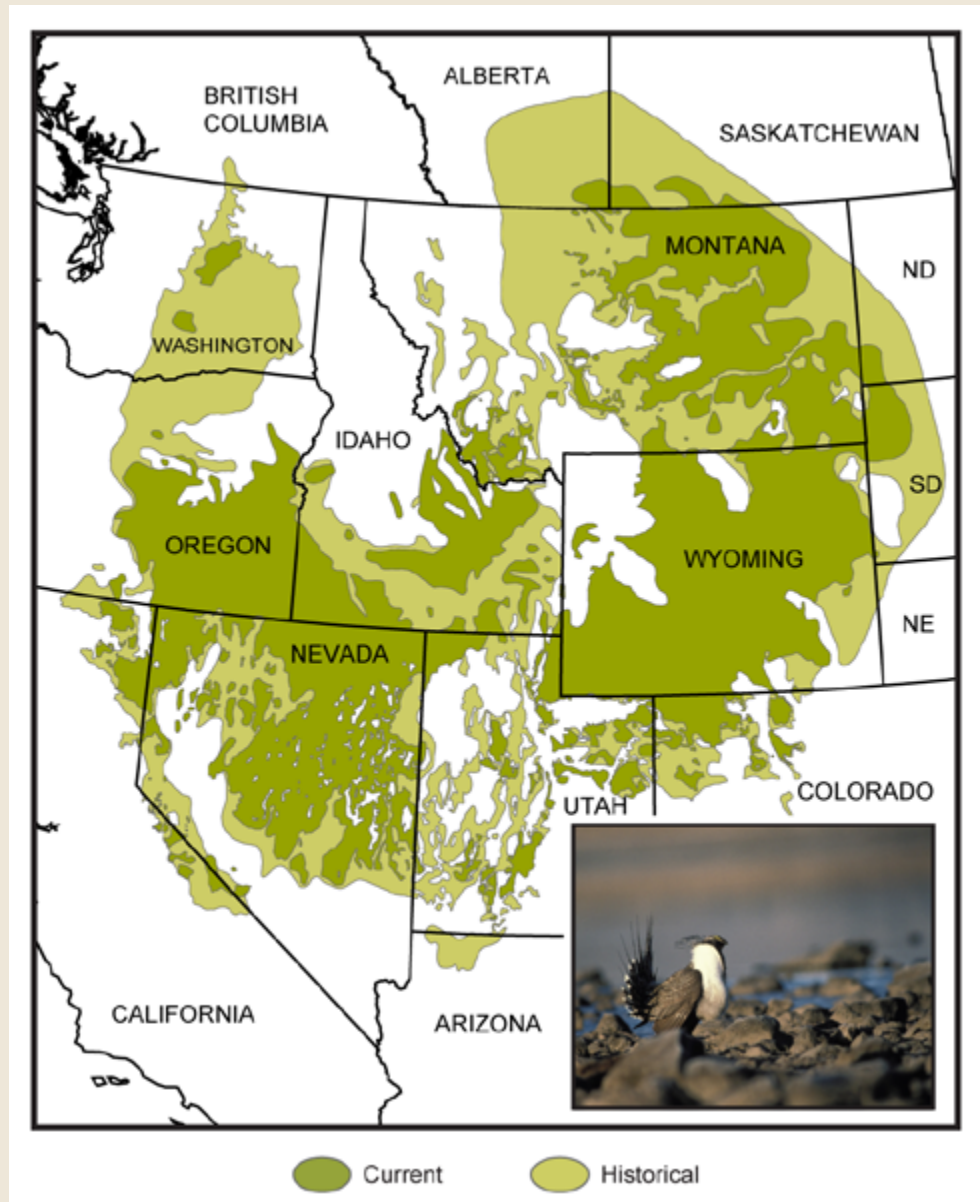
The interaction of climate and land-use changes across the Great Plains promises to be challenging and contentious. Opportunities for conservation of native grasslands, including species and processes, depend primarily and most immediately on managing a fragmented network of untilled prairie. Restoration of natural processes, conservation of remnant species and habitats, and consolidation/connection of fragmented areas will facilitate conservation of species and ecosystem services across the Great Plains. However, climate change will complicate current conservation efforts as land fragmentation continues to reduce habitat connectivity. The implementation of adaptive management approaches provides robust options for multiple solutions.



## SAGE GROUSE AND CLIMATE CHANGE

Habitat fragmentation inhibits the ability of species such as the Greater Sage Grouse, a candidate for Endangered Species Act protections, to migrate in response to climate change. Its current habitat is threatened by energy development, agricultural practices, and urban development. Rapid expansion of oil and gas fields in North Dakota, Wyoming, and Montana and development of wind farms from North Dakota through Texas are opening new lands to development and contributing to habitat fragmentation of important core Sage Grouse habitat.<sup>46</sup> The health of Sage Grouse habitat is associated with other species' health as well.<sup>47</sup> Climate change projections also suggest a shift in preferred habitat locations and increased susceptibility to West Nile Virus.<sup>48</sup>

### Historical and Current Range of Sage Grouse Habitat



**Figure 19.7.** Comparing estimates of Greater Sage Grouse distribution from before settlement of the area (light green: prior to about 1800) with the current range (dark green: 2000) shows fragmentation of the sagebrush habitat required by this species. Over the last century, the sagebrush ecosystem has been altered by fire, invasion by new plant species, and conversion of land to agriculture, causing a decline in Sage Grouse populations. (Figure source: adapted from Aldridge et al. 2008.<sup>49</sup> Photo credit: U.S. Fish and Wildlife Service, Wyoming Ecological Services).

## Key Message 4: Vulnerable Communities

**Communities that are already the most vulnerable to weather and climate extremes will be stressed even further by more frequent extreme events occurring within an already highly variable climate system.**

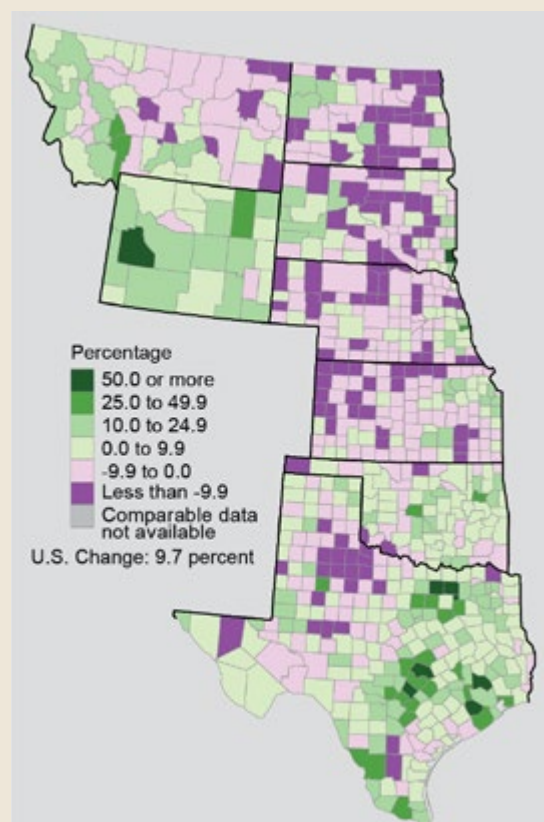
The Great Plains is home to a geographically, economically, and culturally diverse population. For rural and tribal communities, their remote locations, sparse development, limited local services, and language barriers present greater challenges in responding to climate extremes. Working-age people are moving to urban areas, leaving a growing percentage of elderly people in rural communities (see also Ch. 14: Rural Communities).

Overall population throughout the region is stable or declining, with the exception of substantial increases in urban Texas, tribal communities, and western North Dakota, related in large part to rapid expansion of energy development.<sup>50</sup> Growing urban areas require more water, expand into forests and crop-

land, fragment habitat, and are at a greater risk of wildfire – all factors that interplay with climate.

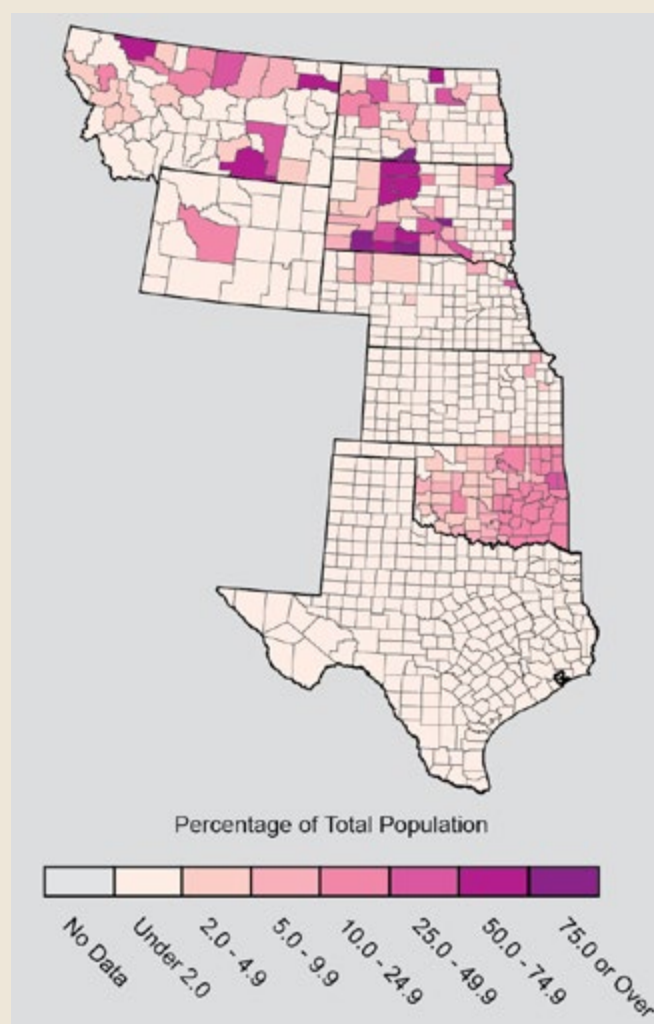
Populations such as the elderly, low-income, and non-native English speakers face heightened climate vulnerability. Public health resources, basic infrastructure, adequate housing, and effective communication systems are often lacking in com-

### Population Change in the Great Plains



**Figure 19.8.** Demographic shifts continue to reshape communities in the Great Plains, with many central Great Plains communities losing residents. Rural and tribal communities will face additional challenges in dealing with climate change impacts due to demographic changes in the region (Ch. 14: Rural Communities; Ch. 12: Indigenous Peoples). Figure shows population change from 2000 to 2010. (Figure source: U.S. Census Bureau 2010<sup>57</sup>).

### Tribal Populations in the Great Plains



**Figure 19.9.** Tribal populations in the Great Plains are concentrated near large reservations, like various Sioux tribes in South Dakota and Blackfoot and Crow reservations in Montana; and in Cherokee, Chickasaw, Choctaw, and other tribal lands in Oklahoma (Figure source: reproduced from Atlas of the Great Plains by Stephen J. Lavin, Clark J. Archer, and Fred M. Shelley by permission of the University of Nebraska. Copyright 2011 by the Board of Regents of the University of Nebraska<sup>33</sup>).

munities that are geographically, politically, and economically isolated.<sup>51</sup> Elderly people are more vulnerable to extreme heat, especially in warmer cities and communities with minimal air conditioning or sub-standard housing.<sup>52</sup> Language barriers for Hispanics may impede their ability to plan for, adapt to, and respond to climate-related risks.<sup>53</sup>

The 70 federally recognized tribes in the Great Plains are diverse in their land use, with some located on lands reserved from their traditional homelands, and others residing within

territories designated for their relocation, as in Oklahoma (see also Ch. 12: Indigenous Peoples). While tribal communities have adapted to climate change for centuries, they are now constrained by physical and political boundaries.<sup>54</sup> Traditional ecosystems and native resources no longer provide the support they used to.<sup>55</sup> Tribal members have reported the decline or disappearance of culturally important animal species, changes in the timing of cultural ceremonies due to earlier onset of spring, and the inability to locate certain types of ceremonial wild plants.<sup>56</sup>

### Key Message 5: Opportunities to Build Resilience

**The magnitude of expected changes will exceed those experienced in the last century. Existing adaptation and planning efforts are inadequate to respond to these projected impacts.**

The Great Plains is an integrated system. Changes in one part, whether driven by climate or by human decisions, affect other parts. Some of these changes are already underway, and many pieces of independent evidence project that ongoing climate-related changes will ripple throughout the region.

Many of these challenges will cut across sectors: water, land use, agriculture, energy, conservation, and livelihoods. Com-

petition for water resources will increase within already-stressed human and ecological systems, particularly in the Southern Plains, affecting crops, energy production, and how well people, animals, and plants can thrive. The region's ecosystems, economies, and communities will be further strained by increasing intensity and frequency of floods, droughts, and heat waves that will penetrate into the lives and livelihoods of Great Plains residents. Although some communities and

#### OTGLALA LAKOTA RESPOND TO CLIMATE CHANGE

The Oglala Lakota tribe in South Dakota is incorporating climate change adaptation and mitigation planning as they consider long-term sustainable development planning. Their *Oyate Omniciye* plan is a partnership built around six livability principles related to transportation, housing, economic competitiveness, existing communities, federal investments, and local values. Interwoven with this is a vision that incorporates plans to reduce future climate change and adapt to future climate change, while protecting cultural resources.<sup>58</sup>



states have made efforts to plan for these projected changes, the magnitude of the adaptation and planning efforts do not match the magnitude of the expected changes.

Successful adaptation of human and natural systems to climate change would benefit from:

- recognition of and commitment to addressing these challenges;
- regional-scale planning and local-to-regional implementation;<sup>8,59</sup>
- mainstreaming climate planning into existing natural resource, public health, and emergency management processes;<sup>60</sup>
- renewed emphasis on restoration of ecological systems and processes;<sup>61</sup>
- recognition of the value of natural systems to sustaining life;<sup>62,63</sup>
- sharing information among decision-makers; and
- enhanced alignment of social and ecological goals.<sup>64</sup>

Communities already face tradeoffs in efforts to make efficient and sustainable use of their resources. Jobs, infrastructure, and tax dollars that come with fossil fuel extraction or renewable energy production are important, especially for rural communities. There is also economic value in the conversion of native grasslands to agriculture. Yet the tradeoffs among this development, the increased pressure on water resources, and the effects on conservation need to be considered if the region is to develop climate-resilient communities.

Untilled prairies used for livestock grazing provide excellent targets for native grassland conservation. Partnerships among

many different tribal, federal, state, local, and private landowners can decrease landscape fragmentation and help manage the connection between agriculture and native habitats. Soil and wetland restoration enhances soil stability and health, water conservation, aquifer recharge, and food sources for wildlife and cattle. Healthy species and ecosystem services support social and economic systems where local products, tourism, and culturally significant species accompany large-scale agriculture, industry, and international trade as fundamental components of society.

Although there is tremendous adaptive potential among the diverse communities of the Great Plains, many local government officials do not yet recognize climate change as a problem that requires proactive planning.<sup>60,65</sup> Positive steps toward greater community resilience have been achieved through local and regional collaboration and increased two-way communication between scientists and local decision-makers (see Ch. 28: Adaptation). For example, the Institute for Sustainable Communities conducts Climate Leadership Academies that promote peer learning and provides direct technical assistance to communities in a five-state region in the Southwest as part of their support of the Western Adaptation Alliance.<sup>66</sup> Other regions have collaborated to share information, like the Southeast Florida Regional Compact 2012. Programs such as NOAA's Regional Integrated Sciences and Assessments (RISA) support scientists working directly with communities to help build capacity to prepare for and adapt to both climate variability and climate change.<sup>67</sup> Climate-related challenges can be addressed with creative local engagement and prudent use of community assets.<sup>68</sup> These assets include social networks, social capital, indigenous and local knowledge, and informal institutions.

## THE SUMMER OF 2011

Future climate change projections include more precipitation in the Northern Great Plains and less in the Southern Great Plains. In 2011, such a pattern was strongly manifest, with exceptional drought and record-setting temperatures in Texas and Oklahoma and flooding in the Northern Great Plains.

Many locations in Texas and Oklahoma experienced more than 100 days over 100°F. Both states set new records for the hottest summer since record keeping began in 1895. Rates of water loss due in part to evaporation were double the long-term average. The heat and drought depleted water resources and contributed to more than \$10 billion in direct losses to agriculture alone. These severe water constraints strained the ability to meet electricity demands in Texas during 2011 and into 2012, a problem exacerbated by the fact that Texas is nearly isolated from the national electricity grid.

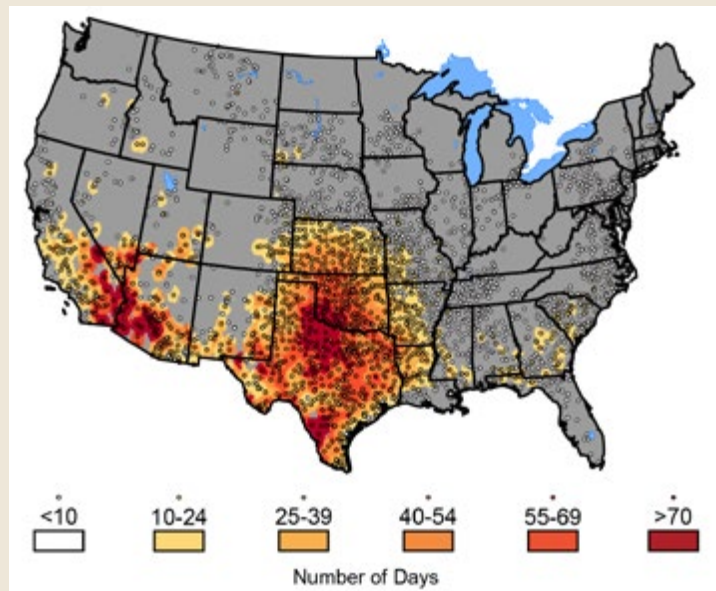
These recent temperature extremes were attributable in part to human-induced climate change (approximately 20% of the heat wave magnitude and a doubling of the chance that it would occur).<sup>69</sup> In the future, average temperatures in this region are expected to increase and will continue to contribute to the intensity of heat waves (Ch. 2: Our Changing Climate, Key Messages 3 and 7).

By contrast to the drought in the Southern Plains, the Northern Plains were exceptionally wet in 2011, with Montana and Wyoming recording all-time wettest springs and the Dakotas and Nebraska not far behind. Record rainfall and snowmelt combined to push the Missouri River and its tributaries beyond their banks and leave much of the Crow Reservation in Montana underwater. The Souris River near Minot, North Dakota, crested at four feet above its previous record, with a flow five times greater than any in the past 30 years. Losses from the flooding were estimated at \$2 billion.



A Texas State Park police officer walks across a cracked lakebed in August 2011. This lake once spanned more than 5,400 acres.

### Days Above 100°F in Summer 2011



**Figure 19.10.** In 2011, cities including Houston, Dallas, Austin, Oklahoma City, and Wichita, among others, all set records for the highest number of days recording temperatures of 100°F or higher in those cities' recorded history. The black circles denote the location of observing stations recording 100°F days. (Figure source: NOAA NCDC 2012<sup>3</sup>).



Increases in heavy downpours contribute to flooding.

## REFERENCES

1. Omernik, J. M., 1987: Ecoregions of the conterminous United States. *Annals of the Association of American Geographers*, **77**, 118-125, doi:10.1111/j.1467-8306.1987.tb00149.x. [Available online at [http://dusk2.geo.orst.edu/prosem/PDFs/lozano\\_Ecoregions.pdf](http://dusk2.geo.orst.edu/prosem/PDFs/lozano_Ecoregions.pdf)]
2. Roth, D., 2010: Texas Hurricane History, 80 pp., National Weather Service, Camp Springs, MD. [Available online at <http://www.srh.noaa.gov/images/lch/tropical/txhurricanehistory.pdf>]
3. NCDC, cited 2012: State Climate Extremes Committee - Records. NOAA's National Climatic Data Center. [Available online at <http://vlb.ncdc.noaa.gov/extremes/scec/records>]
4. Kunkel, K. E., L. E. Stevens, S. E. Stevens, L. Sun, E. Janssen, D. Wuebbles, M. C. Kruk, D. P. Thomas, M. D. Shulski, N. Umphlett, K. G. Hubbard, K. Robbins, L. Romolo, A. Akyuz, T. Pathak, T. R. Bergantino, and J. G. Dobson, 2013: Regional Climate Trends and Scenarios for the U.S. National Climate Assessment: Part 4. Climate of the U.S. Great Plains. NOAA Technical Report NESDIS 142-4. 91 pp., National Oceanic and Atmospheric Administration, National Environmental Satellite, Data, and Information Service, Washington, D.C. [Available online at [http://www.nesdis.noaa.gov/technical\\_reports/NOAA\\_NESDIS\\_Tech\\_Report\\_142-4-Climature\\_of\\_the\\_U.S.%20Great\\_Plains.pdf](http://www.nesdis.noaa.gov/technical_reports/NOAA_NESDIS_Tech_Report_142-4-Climature_of_the_U.S.%20Great_Plains.pdf)]
5. Ojima, D., J. Steiner, S. McNeeley, K. Cozetto, and A. Childress, 2013: *Great Plains Regional Climate Assessment Technical Report, National Climate Assessment 2013*. Island Press, 301 pp. [Available online at <http://data.globalchange.gov/report/nca-techreport-great-plains-2013>]
6. Barry, R. G., W. W. Caldwell, C. B. Schultz, and T. M. Stout, 1983: Climatic environment of the Great Plains, Past and present. *In Symposium: Man and the Changing Environments In the Great Plains Transactions of the Nebraska Academy of Sciences and Affiliated Societies Volume XI-Special Issue*, Nebraska Academy of Sciences, Inc, 45-55.
7. Averyt, K., J. Macknick, J. Rogers, N. Madden, J. Fisher, J. Meldrum, and R. Newmark, 2013: Water use for electricity in the United States: An analysis of reported and calculated water use information for 2008. *Environmental Research Letters*, **8**, 015001, doi:10.1088/1748-9326/8/1/015001. [Available online at [http://iopscience.iop.org/1748-9326/8/1/015001/pdf/1748-9326\\_8\\_1\\_015001.pdf](http://iopscience.iop.org/1748-9326/8/1/015001/pdf/1748-9326_8_1_015001.pdf)]
8. Macknick, J., S. Sattler, K. Averyt, S. Clemmer, and J. Rogers, 2012: The water implications of generating electricity: Water use across the United States based on different electricity pathways through 2050. *Environmental Research Letters*, **7**, 045803, doi:10.1088/1748-9326/7/4/045803. [Available online at [http://iopscience.iop.org/1748-9326/7/4/045803/pdf/1748-9326\\_7\\_4\\_045803.pdf](http://iopscience.iop.org/1748-9326/7/4/045803/pdf/1748-9326_7_4_045803.pdf)]
8. Ojima, D. S., J. M. Lockett, and Central Great Plains Steering Committee and Assessment Team, 2002: Preparing for a Changing Climate: The Potential Consequences of Climate Variability and Change - Central Great Plains. Report for the U.S. Global Change Research Program, 104 pp., U.S. Global Change Research Program, Central Great Plains Steering Committee and Assessment Team, Colorado State University, Fort Collins, CO. [Available online at [http://www.nrel.colostate.edu/projects/gpa/gpa\\_report.pdf](http://www.nrel.colostate.edu/projects/gpa/gpa_report.pdf)]
9. Strzepek, K., G. Yohe, J. Neumann, and B. Boehlert, 2010: Characterizing changes in drought risk for the United States from climate change. *Environmental Research Letters*, **5**, 044012, doi:10.1088/1748-9326/5/4/044012. [Available online at [http://iopscience.iop.org/1748-9326/5/4/044012/pdf/1748-9326\\_5\\_4\\_044012.pdf](http://iopscience.iop.org/1748-9326/5/4/044012/pdf/1748-9326_5_4_044012.pdf)]
10. Brekke, L. D., J. E. Kiang, J. R. Olsen, R. S. Pulwarty, D. A. Raff, D. P. Turnipseed, R. S. Webb, and K. D. White, 2009: Climate change and water resources management: A federal perspective. U.S. Geological Survey Circular 1331978-1-4113-2325-4, 65 pp., U.S. Department of the Interior, U.S. Geological Survey, Reston, VA. [Available online at <http://pubs.usgs.gov/circ/1331/>]
- Morgan, J. A., J. D. Derner, D. G. Milchunas, and E. Pendall, 2008: Management implications of global change for Great Plains rangelands. *Rangelands*, **30**, 18-22, doi:10.2111/1551-501X(2008)30[18:MIOGCF]2.0.CO;2. [Available online at <http://www.jstor.org/stable/pdfplus/25145388.pdf?acceptTC=true>]
11. DOE, cited 2013: Installed Wind Capacity. U.S. Department of Energy, National Renewable Energy Lab. [Available online at [http://www.windpoweringamerica.gov/wind\\_installed\\_capacity.asp](http://www.windpoweringamerica.gov/wind_installed_capacity.asp)]
12. Foti, R., J. A. Ramirez, and T. C. Brown, 2012: *Vulnerability of U.S. Water Supply to Shortage: A Technical Document Supporting the Forest Service 2010 RPA Assessment*. RMRS-GTR-295. U.S. Forest Service, 147 pp. [Available online at [http://www.fs.fed.us/rm/pubs/rmrs\\_gtr295.html](http://www.fs.fed.us/rm/pubs/rmrs_gtr295.html)]

13. Barber, N. L., 2009: Summary of Estimated Water Use in the United States in 2005. U.S. Geological Survey Fact Sheet 2009–3098, 2 pp., U.S. Geological Survey. [Available online at <http://pubs.usgs.gov/fs/2009/3098/pdf/2009-3098.pdf>]
- Kenny, J. F., N. L. Barber, S. S. Hutson, K. S. Linsey, J. K. Lovelace, and M. A. Maupin, 2009: Estimated Use of Water in the United States in 2005. U.S. Geological Survey Circular 1344, 52 pp., U.S. Geological Survey Reston, VA. [Available online at <http://pubs.usgs.gov/circ/1344/>]
14. Nicot, J.-P., and B. R. Scanlon, 2012: Water use for shale gas production in Texas, U.S. *U.S. Environmental Science and Technology*, **46**, 3580–3586, doi:10.1021/es204602t.
15. Colby, B., and P. Tanimoto, 2011: Using climate information to improve electric utility load forecasting. *Adaptation and Resilience: The Economics of Climate-Water-Energy Challenges in the Arid Southwest*, B. G. Colby, and G. B. Frisvold, Eds., RFF Press, 207–228.
16. Trenberth, K. E., J. T. Overpeck, and S. Solomon, 2004: Exploring drought and its implications for the future. *Eos, Transactions, American Geophysical Union*, **85**, 27, doi:10.1029/2004EO030004.
17. Texas Water Development Board, cited 2012: Texas State Water Plan. State of Texas. [Available online at <http://www.twdb.state.tx.us/waterplanning/swp/2012/>]
18. USDA, cited 2012: Atlas of Rural and Small-Town America. U.S. Department of Agriculture, Economic Research Service. [Available online at <http://www.ers.usda.gov/data-products/atlas-of-rural-and-small-town-america/go-to-the-atlas.aspx>]
19. Maupin, M. A., and N. L. Barber, 2005: Estimated Withdrawals From Principal Aquifers in the United States, 2000. U.S. Geological Survey Circular 1279, 46 pp. [Available online at <http://pubs.usgs.gov/circ/2005/1279/pdf/circ1279.pdf>]
20. McMahon, P. B., J. K. Böhlke, and S. C. Christenson, 2004: Geochemistry, radiocarbon ages, and paleorecharge conditions along a transect in the central High Plains aquifer, southwestern Kansas, USA. *Applied Geochemistry*, **19**, 1655–1686, doi:10.1016/j.apgeochem.2004.05.003. [Available online at [http://ok.water.usgs.gov/publications/Journal\\_articles/AppliedGeochemistry.pdf](http://ok.water.usgs.gov/publications/Journal_articles/AppliedGeochemistry.pdf)]
21. Scanlon, B. R., J. B. Gates, R. C. Reedy, W. A. Jackson, and J. P. Bordovsky, 2010: Effects of irrigated agroecosystems: 2. Quality of soil water and groundwater in the southern High Plains, Texas. *Water Resources Research*, **46**, 1–14, doi:10.1029/2009WR008428. [Available online at [http://www.beg.utexas.edu/staffinfo/Scanlon\\_pdf/Scanlon\\_et\\_al\\_WRR\\_2010\\_HP\\_Irrig\\_Qual.pdf](http://www.beg.utexas.edu/staffinfo/Scanlon_pdf/Scanlon_et_al_WRR_2010_HP_Irrig_Qual.pdf)]
22. Dunnell, K. L., and S. E. Travers, 2011: Shifts in the flowering phenology of the Northern Great Plains: Patterns over 100 years. *American Journal of Botany*, **98**, 935–945, doi:10.3732/ajb.1000363. [Available online at <http://www.amjbot.org/content/98/6/935.full.pdf+html>]
23. Hu, Q., A. Weiss, S. Feng, and P. S. Baenziger, 2005: Earlier winter wheat heading dates and warmer spring in the U.S. Great Plains. *Agricultural and Forest Meteorology*, **135**, 284–290, doi:10.1016/j.agrformet.2006.01.001.
24. Wu, C., A. Gonsamo, J. M. Chen, W. A. Kurz, D. T. Price, P. M. Lafleur, R. S. Jassal, D. Dragoni, G. Bohrer, C. M. Gough, S. B. Verma, A. E. Suyker, and J. W. Munger, 2012: Interannual and spatial impacts of phenological transitions, growing season length, and spring and autumn temperatures on carbon sequestration: A North America flux data synthesis. *Global and Planetary Change*, **92–93**, 179–190, doi:10.1016/j.gloplacha.2012.05.021.
25. Nardone, A., B. Ronchi, N. Lacetera, M. S. Ranieri, and U. Bernabucci, 2010: Effects of climate change on animal production and sustainability of livestock systems. *Livestock Science*, **130**, 57–69, doi:10.1016/j.livsci.2010.02.011. [Available online at <http://dSPACE.unitus.it/bitstream/2067/1339/1/LIVSCI%201108%20Nardone%20et%20al%202010.pdf>]
- Van Dijk, J., N. D. Sargison, F. Kenyon, and P. J. Skuce, 2010: Climate change and infectious disease: Helminthological challenges to farmed ruminants in temperate regions. *Animal*, **4**, 377–392, doi:10.1017/S1751731109990991.
26. NOAA, and USDA, 2008: The Easter Freeze of April 2007: A Climatological Perspective and Assessment of Impacts and Services. NOAA/USDA Tech Report 2008-1, 56 pp., NOAA, U.S. Department of Agriculture. [Available online at <http://www1.ncdc.noaa.gov/pub/data/techrpts/tr200801/tech-report-200801.pdf>]
27. Groisman, P. Y., R. W. Knight, T. R. Karl, D. R. Easterling, B. Sun, and J. H. Lawrimore, 2004: Contemporary changes of the hydrological cycle over the contiguous United States: Trends derived from in situ observations. *Journal of Hydrometeorology*, **5**, 64–85, doi:10.1175/1525-7541(2004)005<0064:CCOTHG>2.0.CO;2. [Available online at [http://journals.ametsoc.org/doi/abs/10.1175/1525-7541\(2004\)005%3C0064:CCOTHG%3E2.0.CO;2](http://journals.ametsoc.org/doi/abs/10.1175/1525-7541(2004)005%3C0064:CCOTHG%3E2.0.CO;2)]
28. Karl, T. R., J. T. Melillo, and T. C. Peterson, Eds., 2009: *Global Climate Change Impacts in the United States*. Cambridge University Press, 189 pp. [Available online at <http://downloads.globalchange.gov/usimpacts/pdfs/climate-impacts-report.pdf>]

29. Konikow, L. F., 2011: Contribution of global groundwater depletion since 1900 to sea-level rise. *Geophysical Research Letters*, **38**, L17401, doi:10.1029/2011GL048604. [Available online at <http://onlinelibrary.wiley.com/doi/10.1029/2011GL048604/pdf>]
30. Colaizzi, P. D., P. H. Gowda, T. H. Marek, and D. O. Porter, 2009: Irrigation in the Texas High Plains: A brief history and potential reductions in demand. *Journal of Irrigation and Drainage Engineering*, **58**, 257-274, doi:10.1002/ird.418.
31. Hahn, G. L., J. B. Gaughan, T. L. Mader, and R. A. Eigenberg, 2009: Ch. 5: Thermal indices and their applications for livestock environments. *Livestock Energetics and Thermal Environmental Management*, J. A. DeShazer, Ed., American Society of Agricultural and Biological Engineers, 113-130. [Available online at <http://elibrary.asabe.org/monographs.asp?confid=lete2009>]
- Mader, T. L., K. L. Frank, J. A. Harrington, G. L. Hahn, and J. A. Nienaber, 2009: Potential climate change effects on warm-season livestock production in the Great Plains. *Climatic Change*, **97**, 529-541, doi:10.1007/s10584-009-9615-1. [Available online at <http://ddr.nal.usda.gov/bitstream/10113/44757/1/IND44293455.pdf>]
32. Grafton, R. Q., H.L. Chu, M. Stewardson, and T. Kompas, 2011: Optimal dynamic water allocation: Irrigation extractions and environmental tradeoffs in the Murray River, Australia. *Water Resources Research*, **47**, W00G08, doi:10.1029/2010WR009786. [Available online at <http://onlinelibrary.wiley.com/doi/10.1029/2010WR009786/pdf>]
33. Lavin, S. J., J. C. Archer, and F. M. Shelley, 2011: *Atlas of the Great Plains*. 352 pp. [Available online at <http://www.nebraskapress.unl.edu/product/Atlas-of-the-Great-Plains,674764.aspx>]
34. Atkinson, L. M., R. J. Romsdahl, and M. J. Hill, 2011: Future participation in the conservation reserve program in North Dakota. *Great Plains Research*, **21**, 203–214.
35. Becker, C. G., C.B. Fonseca, C.F.B. Haddad, R.F. Batista, and P. I. Prado, 2007: Habitat split and the global decline of amphibians. *Science*, **318**, 1775-1777, doi:10.1126/science.1149374.
- Gray, M. J., L.M. Smith, and R. I. Leyva, 2004: Influence of agricultural landscape structure on a Southern High Plains, USA, amphibian assemblage. *Landscape Ecology*, **19**, 719-729, doi:10.1007/s10980-005-1129-3. [Available online at <http://link.springer.com/content/pdf/10.1007%2Fs10980-005-1129-3>]
36. Chen, I.-C., J. K. Hill, R. Ohlemüller, D. B. Roy, and C. D. Thomas, 2011: Rapid range shifts of species associated with high levels of climate warming. *Science*, **333**, 1024-1026, doi:10.1126/science.1206432. [Available online at <http://www.sciencemag.org/content/333/6045/1024.abstract>]
- Parmesan, C., 2007: Influences of species, latitudes and methodologies on estimates of phenological response to global warming. *Global Change Biology*, **13**, 1860-1872, doi:10.1111/j.1365-2486.2007.01404.x. [Available online at <http://onlinelibrary.wiley.com/doi/10.1111/j.1365-2486.2007.01404.x/pdf>]
37. Samson, F. B., F. L. Knopf, and W. R. Ostlie, 2004: Great Plains ecosystems: Past, present, and future. *Wildlife Society Bulletin*, **32**, 6-15, doi:10.2193/0091-7648(2004)32[6:GPEPPA]2.0.CO;2. [Available online at <http://www.bioone.org/doi/pdf/10.2193/0091-7648%282004%2932%5B6%3AGPEPPA%5D2.0.CO%3B2>]
38. H. John Heinz III Center for Science Economics and the Environment, 2008: *The State of the Nation's Ecosystems 2008: Measuring the Land, Waters, and Living Resources of the United States*. Island Press, 44 pp. [Available online at [http://www.heinzctr.org/Ecosystems\\_files/The%20State%20of%20the%20Nation%27s%20Ecosystems%202008.pdf](http://www.heinzctr.org/Ecosystems_files/The%20State%20of%20the%20Nation%27s%20Ecosystems%202008.pdf)]
- Kostyack, J., J. J. Lawler, D. D. Goble, J. D. Olden, and J. M. Scott, 2011: Beyond reserves and corridors: Policy solutions to facilitate the movement of plants and animals in a changing climate. *Bioscience*, **61**, 713-719, doi:10.1525/bio.2011.61.9.10. [Available online at <http://www.bioone.org/doi/pdf/10.1525/bio.2011.61.9.10>]
39. Guthery, F. S., and F. C. Bryant, 1982: Status of playas in the southern Great Plains. *Wildlife Society Bulletin*, **10**, 309-317, doi:10.2307/3781199. [Available online at <http://www.jstor.org/stable/3781199>]
40. Matthews, J. H., 2008: Anthropogenic Climate Change in the Playa Lakes Joint Venture Region: Understanding Impacts, Discerning Trends, and Developing Responses, 43 pp., World Wildlife Fund, Corvallis, OR. [Available online at [http://www.pljv.org/documents/science/PLJV\\_climate\\_change\\_review.pdf](http://www.pljv.org/documents/science/PLJV_climate_change_review.pdf)]
41. Peterson, A. T., 2003: Projected climate change effects on Rocky Mountain and Great Plains birds: Generalities of biodiversity consequences. *Global Change Biology*, **9**, 647-655, doi:10.1046/j.1365-2486.2003.00616.x. [Available online at <http://onlinelibrary.wiley.com/doi/10.1046/j.1365-2486.2003.00616.x/pdf>]
42. Poff, N. L. R., M. M. Brinson, and J. W. Day, 2002: *Aquatic Ecosystems & Global Climate Change: Potential Impacts on Inland Freshwater and Coastal Wetland Ecosystems in the United States*. Pew Center on Global Climate Change 56 pp. [Available online at [http://www.pewtrusts.org/uploadedFiles/wwwpewtrustsorg/Reports/Protecting\\_ocean\\_life/env\\_climate\\_aquaticecosystems.pdf](http://www.pewtrusts.org/uploadedFiles/wwwpewtrustsorg/Reports/Protecting_ocean_life/env_climate_aquaticecosystems.pdf)]
- Snodgrass, J. W., M. J. Komoroski, A. L. Bryan, Jr., and J. Burger, 2001: Relationships among isolated wetland size, hydroperiod, and amphibian species richness: Implications for wetland regulations. *Conservation Biology*, **14**, 414-419, doi:10.1046/j.1523-1739.2000.99161.x.



43. Ziska, L., K. Knowlton, C. Rogers, D. Dalan, N. Tierney, M. A. Elder, W. Filley, J. Shropshire, L. B. Ford, C. Hedberg, P. Fleetwood, K. T. Hovanky, T. Kavanaugh, G. Fulford, R. F. Vrtis, J. A. Patz, J. Portnoy, F. Coates, L. Bielory, and D. Frenz, 2011: Recent warming by latitude associated with increased length of ragweed pollen season in central North America. *Proceedings of the National Academy of Sciences*, **108**, 4248-4251, doi:10.1073/pnas.1014107108. [Available online at <http://www.pnas.org/content/108/10/4248.full.pdf+html>]
44. Hendricks, P., 2003: Spring snow conditions, laying date, and clutch size in an alpine population of American Pipits. *Journal of Field Ornithology*, **74**, 423-429, doi:10.1648/0273-8570-74.4.423. [Available online at <http://www.bioone.org/doi/pdf/10.1648/0273-8570-74.4.423>]
45. Morgan, J. A., D. R. LeCain, E. Pendall, D. M. Blumenthal, B. A. Kimball, Y. Carrillo, D. G. Williams, J. Heisler-White, F. A. Dijkstra, and M. West, 2011: C4 grasses prosper as carbon dioxide eliminates desiccation in warmed semi-arid grassland. *Nature*, **476**, 202-205, doi:10.1038/nature10274. [Available online at <http://www.nature.com/nature/journal/v476/n7359/pdf/nature10274.pdf>]
46. Doherty, K. E., 2008: Sage-Grouse and Energy Development: Integrating Science with Conservation Planning to Reduce Impacts. PhD Dissertation, The University of Montana 125 pp. [Available online at <http://etd.lib.umd.edu/theses/available/etd-03262009-132629/unrestricted/doherty.pdf>]
47. Copeland, H. E., K. E. Doherty, D. E. Naugle, A. Pocewicz, and J. M. Kiesecker, 2009: Mapping oil and gas development potential in the US Intermountain West and estimating impacts to species. *PLoS ONE*, **4**, e7400, doi:10.1371/journal.pone.0007400.
48. Schrag, A., S. Konrad, S. Miller, B. Walker, and S. Forrest, 2011: Climate-change impacts on sagebrush habitat and West Nile virus transmission risk and conservation implications for greater sage-grouse. *GeoJournal*, **76**, 561-575, doi:10.1007/s10708-010-9369-3.
49. Aldridge, C. L., S. E. Nielsen, H. L. Beyer, M. S. Boyce, J. W. Connelly, S. T. Knick, and M. A. Schroeder, 2008: Range-wide patterns of greater sage-grouse persistence. *Diversity and Distributions*, **14**, 983-994, doi:10.1111/j.1472-4642.2008.00502.x. [Available online at <http://www.fort.usgs.gov/products/publications/22160/22160.pdf>]
50. Parton, W. J., M. P. Gutmann, and D. Ojima, 2007: Long-term trends in population, farm income, and crop production in the Great Plains. *Bioscience*, **57**, 737-747, doi:10.1641/B570906. [Available online at <http://www.jstor.org/stable/pdfplus/10.1641/B570906.pdf>]
51. Singer, M., 2009: Beyond global warming: Interacting ecocrises and the critical anthropology of health. *Anthropological Quarterly*, **82**, 795-820, doi:10.1353/anq.0.0077.
52. Longstreth, J., 1999: Public health consequences of global climate change in the United States: Some regions may suffer disproportionately. *Environmental Health Perspectives*, **107**, 169-179. [Available online at <http://www.ncbi.nlm.nih.gov/pmc/articles/PMC1566351/pdf/envhper00518-0172.pdf>]
53. Johnson, K. M., and D. T. Lichter, 2008: Natural increase: A new source of population growth in emerging Hispanic destinations in the United States. *Population and Development Review*, **34**, 327-346, doi:10.1111/j.1728-4457.2008.00222.x. [Available online at <http://onlinelibrary.wiley.com/doi/10.1111/j.1728-4457.2008.00222.x/pdf>]
- Kandel, W., and E. A. Parrado, 2005: Restructuring of the US meat processing industry and new Hispanic destinations. *Population and Development Review*, **31**, 447-471, doi:10.1111/j.1728-4457.2005.00079.x. [Available online at <http://onlinelibrary.wiley.com/doi/10.1111/j.1728-4457.2005.00079.x/pdf>]
- Vásquez-León, M., 2009: Hispanic farmers and farmworkers: Social networks, institutional exclusion, and climate vulnerability in Southeastern Arizona. *American Anthropologist*, **111**, 289-301, doi:10.1111/j.1548-1433.2009.01133.x.
54. Therrell, M. D., and M. J. Trotter, 2011: Waniyetu Wówapi: Native American records of weather and climate. *Bulletin of the American Meteorological Society*, **92**, 583-592, doi:10.1175/2011bams3146.1. [Available online at <http://journals.ametsoc.org/doi/pdf/10.1175/2011BAMS3146.1>]
- Tsosie, R., 2007: Indigenous people and environmental justice: The impact of climate change. *University of Colorado Law Review*, **78**, 1625-1677. [Available online at <http://ssrn.com/abstract=1399659>]
55. ———, 2009: Climate change, sustainability, and globalization: Charting the future of indigenous environmental self-determination. *Environmental and Energy Law Policy Journal*, **4**, 187-255.
56. Riley, R., P. Blanchard, R. Pepler, T. M. B. Bennett, and D. Wildcat, 2012: Oklahoma Inter-Tribal Meeting on Climate Variability and Change: Meeting Summary Report Norman, OK, 23 pp. [Available online at [http://www.southernclimate.org/publications/Oklahoma\\_Intertribal\\_Climate\\_Change\\_Meeting.pdf](http://www.southernclimate.org/publications/Oklahoma_Intertribal_Climate_Change_Meeting.pdf)]
57. U.S. Census Bureau, cited 2012: United States Census 2010. [Available online at <http://www.census.gov/2010census/>]

58. Oyate Omniciey, 2011: Oglala Lakota Plan, 141 pp. [Available online at <http://www.oglalalakotaplan.org/?s=Oglala+Lakota+Plan>]
59. Adger, W. N., K. Brown, D. R. Nelson, F. Berkes, H. Eakin, C. Folke, K. Galvin, L. Gunderson, M. Goulden, K. O'Brien, J. Ruitenbeek, and E. L. Tompkins, 2011: Resilience implications of policy responses to climate change. *Wiley Interdisciplinary Reviews: Climate Change*, **2**, 757-766, doi:10.1002/wcc.133.
- Joyce, L. A., G. M. Bate, S. G. McNulty, C. I. Millar, S. Moser, R. P. Neilson, and D. L. Peterson, 2009: Managing for multiple resources under climate change: National forests. *Environmental Management*, **44**, 1022-1032, doi:10.1007/s00267-009-9324-6.
60. Romsdahl, R. J., L. Atkinson, and J. Schultz, 2013: Planning for climate change across the US Great Plains: Concerns and insights from government decision-makers. *Journal of Environmental Studies and Sciences*, **3**, 1-14, doi:10.1007/s13412-012-0078-8.
61. Eriksen, S., and K. Brown, 2011: Sustainable adaptation to climate change. *Climate and Development*, **3**, 3-6, doi:10.3763/cdev.2010.0064. [Available online at <http://www.tandfonline.com/doi/pdf/10.3763/cdev.2010.0064>]
- Eriksen, S. H., and K. O'Brien, 2007: Vulnerability, poverty and the need for sustainable adaptation measures. *Climate Policy*, **7**, 337-352, doi:10.1080/14693062.2007.9685660.
- Eriksen, S. K., P. Aldunce, C. S. Bahinipati, R. D'Almeida Martins, J. I. Molefe, C. Nhemachena, K. O'Brien, F. Olorunfemi, J. Park, L. Sygna, and K. Ulsrud, 2011: When not every response to climate change is a good one: Identifying principles of sustainable adaptation. *Climate and Development*, **3**, 7-20, doi:10.3763/cdev.2010.0060. [Available online at <http://www.tandfonline.com/doi/pdf/10.3763/cdev.2010.0060>]
- McNeeley, S. M., 2012: Examining barriers and opportunities for sustainable adaptation to climate change in Interior Alaska. *Climate Change*, **111**, 835-857, doi:10.1007/s10584-011-0158-x. [Available online at <http://link.springer.com/content/pdf/10.1007%2Fs10584-011-0158-x>]
- O'Brien, K., and R. Leichenko, 2008: Human Security, Vulnerability and Sustainable Adaptation. Human Development Report 2007/2008, 48 pp., United Nations Development Program. [Available online at [http://hdr.undp.org/en/reports/global/hdr2007-2008/papers/o'brien\\_karen%20and%20leichenko\\_robin.pdf](http://hdr.undp.org/en/reports/global/hdr2007-2008/papers/o'brien_karen%20and%20leichenko_robin.pdf)]
62. Berkes, F., and C. Folke, 1998: *Linking Social and Ecological Systems: Management Practices and Social Mechanisms for Building Resilience*. University of Cambridge, 476 pp.
63. Gunderson, L. H., and C. S. Holling, Eds., 2002: *Panarchy: Understanding Transformations in Human and Natural Systems*. Island Press, 508 pp.
- Tschakert, P., O. T. Coomes, and C. Potvin, 2007: Indigenous livelihoods, slash-and-burn agriculture, and carbon stocks in Eastern Panama. *Ecology Economics*, **60**, 807-820, doi:10.1016/j.ecolecon.2006.02.001.
- Walker, B., and J. A. Meyers, 2004: Thresholds in ecological and social-ecological systems: A developing data base. *Ecology and Society*, **9**, 3. [Available online at [http://web.usal.es/~ansa/sosa/articulos/jose\\_artoni\\_garcia\\_rodriguez\\_articulos/estados%20est%20alter.pdf](http://web.usal.es/~ansa/sosa/articulos/jose_artoni_garcia_rodriguez_articulos/estados%20est%20alter.pdf)]
64. Lyytimäki, J., and M. Hildén, 2007: Thresholds of sustainability: Policy challenges of regime shifts in coastal areas. *Sustainability: Science, Practice, & Policy*, **3**, 61-69. [Available online at [http://sspp.proquest.com/static\\_content/vol3iss2/communityessay.lyyitimaki.pdf](http://sspp.proquest.com/static_content/vol3iss2/communityessay.lyyitimaki.pdf)]
65. Riley, R., K. Monroe, J. Hocker, M. Boone, and M. Shafer, 2012: An Assessment of the Climate-Related Needs of Oklahoma Decision Makers, 47 pp., Southern Climate Impacts Planning Program, University of Oklahoma, Louisiana State University. [Available online at [http://www.southernclimate.org/publications/OK\\_Climate\\_Needs\\_Assessment\\_Report\\_Final.pdf](http://www.southernclimate.org/publications/OK_Climate_Needs_Assessment_Report_Final.pdf)]
66. ISC, cited 2013: A Regional Response to Climate Change: The Western Adaptation Alliance. Institute for Sustainable Communities. [Available online at [http://www.iscvt.org/where\\_we\\_work/usa/article/waa/](http://www.iscvt.org/where_we_work/usa/article/waa/)]
67. Pulwarty, R. S., C. Simpson, and C. R. Nierenberg, 2009: The Regional Integrated Sciences and Assessments (RISA) Program: Crafting effective assessments for the long haul. *Integrated Regional Assessment of Global Climate Change*, C. G. Knight, and J. Jäger, Eds., Cambridge University Press, 367-393. [Available online at <http://books.google.com/books?id=B8O31ILKKOMC>]
68. Ostrom, E., 1990: *Governing the Commons: The Evolution of Institutions for Collective Action*. Cambridge University Press, 280 pp.
69. Hoerling, M., M. Chen, R. Dole, J. Eischeid, A. Kumar, J. W. Nielsen-Gammon, P. Pegion, J. Perlwitz, X.-W. Quan, and T. Zhang, 2013: Anatomy of an extreme event. *Journal of Climate*, **26**, 2811-2832, doi:10.1175/JCLI-D-12-00270.1. [Available online at <http://journals.ametsoc.org/doi/pdf/10.1175/JCLI-D-12-00270.1>]

# SUPPLEMENTAL MATERIAL

## TRACEABLE ACCOUNTS

### TRACEABLE ACCOUNTS

**Process for Developing Key Messages:**

A central component of the assessment process was the Great Plains Regional Climate assessment workshop that was held in August 2011 in Denver, CO, with approximately 40 attendees. The workshop began the process leading to a foundational Technical Input Report (TIR), the Great Plains Regional Climate Assessment Technical Report.<sup>5</sup> The TIR consists of 18 chapters assembled by 37 authors representing a wide range of inputs including governmental agencies, non-governmental organizations, tribes, and other entities.

The chapter author team engaged in multiple technical discussions via regular teleconferences. These included careful review of the foundational TIR<sup>8</sup> and of approximately 50 additional technical inputs provided by the public, as well as the other published literature, and professional judgment. These discussions were followed by expert deliberation of draft key messages by the authors during an in-person meeting in Kansas City in April 2012, wherein each message was defended before the entire author team prior to the key message being selected for inclusion in the report. These discussions were supported by targeted consultation with additional experts by the lead author of each message, and they were based on criteria that help define “key vulnerabilities”.

**KEY MESSAGE #1 TRACEABLE ACCOUNT**

**Rising temperatures are leading to increased demand for water and energy. In parts of the region, this will constrain development, stress natural resources, and increase competition for water among communities, agriculture, energy production, and ecological needs.**

**Description of evidence base**

The key message and supporting text summarizes extensive evidence documented in the Technical Input Report.<sup>5</sup> Technical inputs (47) on a wide range of topics were also received and reviewed as part of the Federal Register Notice solicitation for public input.

Temperatures are rising across the United States (Ch. 2: Our Changing Climate, Key Message 3 and its Traceable Account).

Specific details for the Great Plains are provided in the Regional Climate Trends and Scenarios for the U.S. National Climate Assessment<sup>4</sup> with its references.

Rising temperatures impact energy and water (Ch.10: Energy, Water, and Land; Ch. 4: Energy). Publications have explored the projected increase in water competition and stress for natural resources<sup>7,13,14,17</sup> and the fragmentation of natural habitats and agricultural lands.<sup>8</sup> These sources provided numerous references that were drawn from to lead to this key message.

**New information and remaining uncertainties**

A key uncertainty is the exact rate and magnitude of the projected changes in precipitation, because high inter-annual variability may either obscure or highlight the long-term trends over the next few years.

**Confidence Level**

Very High
Strong evidence (established theory, multiple sources, consistent results, well documented and accepted methods, etc.), high consensus
High
Moderate evidence (several sources, some consistency, methods vary and/or documentation limited, etc.), medium consensus
Medium
Suggestive evidence (a few sources, limited consistency, models incomplete, methods emerging, etc.), competing schools of thought
Low
Inconclusive evidence (limited sources, extrapolations, inconsistent findings, poor documentation and/or methods not tested, etc.), disagreement or lack of opinions among experts

Also unknown is ecological demand for water. Water use by native and invasive species under current climate needs to be quantified so that it can be modeled under future scenarios to map out potential impact envelopes. There is also uncertainty over the projections of changes in precipitation due to difficulty of modeling projections of convective precipitation, which is the primary source of water for most of the Great Plains.

#### **Assessment of confidence based on evidence**

**Very High** for all aspects of the key message. The relationship between increased temperatures and higher evapotranspiration is well established. Model projections of higher temperatures are robust. Confidence is highest for the southern Great Plains, where competition among sectors, cities, and states for future supply is already readily apparent, and where population growth (demand-side) and projected increases in precipitation deficits are greatest.

#### **KEY MESSAGE #2 TRACEABLE ACCOUNT**

**Changes to crop growth cycles due to warming winters and alterations in the timing and magnitude of rainfall events have already been observed; as these trends continue, they will require new agriculture and livestock management practices.**

#### **Description of evidence base**

The key message and supporting text summarize extensive evidence documented in the Great Plains Technical Input Report.<sup>5</sup> Technical inputs (47) on a wide range of topics were also received and reviewed as part of the Federal Register Notice solicitation for public input.

Evidence for altered precipitation across the U.S. is discussed in Ch. 2: Our Changing Climate, Key Message 5 and 6 and their Traceable Accounts. Specific details for the Great Plains, such as warming winters and altered rainfall events are in the Climate Trends and Scenarios for the U.S. National Climate Assessment<sup>4</sup> with its references.

Limitations of irrigation options in the High Plains aquifer have been detailed.<sup>21</sup> The impacts of shifting from irrigated to rain-fed agriculture have also been detailed.<sup>30</sup> Studies document negative impacts on livestock production through the Great Plains.<sup>31</sup>

#### **New information and remaining uncertainties**

A key issue (uncertainty) is rainfall patterns. Although models show a general increase in the northern Great Plains and a decrease in the southern Great Plains, the diffuse gradient between the two leaves uncertain the location of greatest impacts on the hydrologic cycle. Timing of precipitation is critical to crop planting, development and harvesting; shifts in seasonality of precipitation therefore need to be quantified. Rainfall patterns will similarly affect forage production, particularly winter wheat that is essential to cattle production in the southern Great Plains.

#### **Assessment of confidence based on evidence**

The general pattern of precipitation changes and overall increases in temperature are robust. The implications of these changes are enormous, although assessing changes in more specific locations is more uncertain. Our assessment is based on the climate projections and known relationships to crops (for example, corn not being able to “rest” at night due to high minimum temperatures), but pinpointing where these impacts will occur is difficult. Additionally, other factors that influence productivity, such as genetics, technological change, economic incentives, and federal and state policies, can alter or accelerate the impacts. Given the evidence and remaining uncertainties, agriculture and livestock management practices will need to adjust to these changes in climate and derived aspects although specific changes are yet to be determined. Overall, confidence is **high**.

#### **KEY MESSAGE #3 TRACEABLE ACCOUNT**

**Landscape fragmentation is increasing, for example, in the context of energy development activities in the northern Great Plains. A highly fragmented landscape will hinder adaptation of species when climate change alters habitat composition and timing of plant development cycles.**

#### **Description of evidence base**

The key message and supporting text summarize extensive evidence documented in the Great Plains Technical Input Report.<sup>5</sup> Technical inputs (47) on a wide range of topics were also received and reviewed as part of the Federal Register Notice solicitation for public input.

A number of publications have explored the changes in habitat composition,<sup>39</sup> plant distribution and development cycles<sup>22,23,43</sup> and animal distributions.<sup>36,38,44</sup>

#### **New information and remaining uncertainties**

In general, the anticipated carbon dioxide enrichment, warming, and increase in precipitation variability influence vegetation primarily by affecting soil-water availability to plants. This is especially important as the transition between water surplus and water deficit (based on precipitation minus evapotranspiration) occurs across the Great Plains, with eastern areas supporting more biomass than western areas, especially given the current east-to-west difference in precipitation and the vegetation it supports.<sup>1</sup> These effects are evident in experiments with each of the individual aspects of climate change.<sup>45</sup> It is difficult to project, however, all of the interactions with all of the vegetative species of the Great Plains, so as to better manage ecosystems.

Several native species have been in decline due to habitat fragmentation, including quail, ocelots, and lesser prairie chickens.<sup>46</sup> Traditional adaptation methods of migration common to the Great Plains, such as bison herds had historically done, are less of an option as animals are confined to particular locations due to habitat fragmentation. As habitats change due to invasive species of

plant and animals and as climate change reduces viability of native vegetation, the current landscapes may be incapable of supporting these wildlife populations.<sup>38</sup>

#### **Assessment of confidence based on evidence**

Confidence is **very high** that landscape is already fragmented and will continue to become more fragmented as energy exploration expands into less suitable agriculture lands that have not been developed as extensively. The effects of carbon dioxide and water availability on individual species are well known, but there is less published research on the interaction among different species. Evidence for the impact of climate change on species is **very high**, but specific adaptation strategies used by these species are less certain. Because of the more limited knowledge on adaptation strategies, we rate this key message overall as having **high** confidence. Our assessment is based upon historical methods, such as migration, used by species across the Great Plains to adapt to previous changes in climate and habitats and the incompatibility of those methods with current land-use practices.

#### **KEY MESSAGE #4 TRACEABLE ACCOUNT**

**Communities that are already the most vulnerable to weather and climate extremes will be stressed even further by more frequent extreme events occurring within an already highly variable climate system.**

#### **Description of evidence base**

The key message and supporting text summarize extensive evidence documented in the Technical Input Report.<sup>5</sup> Technical inputs (47) on a wide range of topics were also received and reviewed as part of the Federal Register Notice solicitation for public input.

Extreme events are documented for the nation (Ch. 2: Our Changing Climate, Key Message 7), and for the region in the Climate Trends and Scenarios for the U.S. National Climate Assessment.<sup>4</sup>

There are a few studies documenting the vulnerability of communities in remote locations with sparse infrastructure, limited local services, and aging populations (Ch. 14: Rural Communities),<sup>51</sup> with some areas inhibited by language barriers.<sup>53</sup> Changes in the tribal communities have been documented on a number of issues.<sup>54,55,56,58</sup>

#### **New information and remaining uncertainties**

A key issue (uncertainty) is how limited financial resources will be dedicated to adaptation actions and the amount of will and attention that will be paid to decreasing vulnerability and increasing resilience throughout the region. Should the awareness of damage grow great enough, it may overcome the economic incentives for development and change perspectives, allowing for increased adaptive response. But if current trends continue, more vulnerable lands may be lost. Thus the outcome on rural and vulnerable populations is largely unknown.

#### **Assessment of confidence based on evidence**

Extensive literature exists on vulnerable populations, limited resources and ability to respond to change. However, because the expected magnitude of changes is beyond previous experience and societal response is unknown, so the overall confidence is **high**.

#### **KEY MESSAGE #5 TRACEABLE ACCOUNT**

**The magnitude of expected changes will exceed those experienced in the last century. Existing adaptation and planning efforts are inadequate to respond to these projected impacts.**

#### **Description of evidence base**

The key message and supporting text summarize extensive evidence documented in the Great Plains Technical Input Report.<sup>5</sup> Technical inputs (47) on a wide range of topics were also received and reviewed as part of the Federal Register Notice solicitation for public input.

A number of publications have looked at the requirements for adaptation of human and natural systems to climate change. These requirements include large- and small-scale planning,<sup>8,59,62</sup> emphasis on restoring ecological systems and processes,<sup>61</sup> realizing the importance of natural systems,<sup>62,63</sup> and aligning the social and ecological goals.<sup>64</sup>

#### **New information and remaining uncertainties**

No clear catalog of ongoing adaptation activities exists for the Great Plains region. Initial steps towards such a catalog have been supported by the National Climate Assessment in association with NOAA's Regional Integrated Sciences and Assessments teams. The short-term nature of many planning activities has been described.<sup>65</sup> Until a systematic assessment is conducted, most examples of adaptation are anecdotal. However, stresses in physical and social systems are readily apparent, as described in the other key messages. How communities, economic sectors, and social groups will respond to these stresses needs further study.

#### **Assessment of confidence based on evidence**

Climate trends over the past century, such as North Dakota warming more than any other state in the contiguous U.S., coupled with evidence of ecological changes and projections for further warming indicates **very high** confidence that climate patterns will be substantially different than those of the preceding century. While systematic evidence is currently lacking, emerging studies point toward a proclivity toward short-term planning and incremental adjustment rather than long-term strategies for evolving agricultural production systems, habitat management, water resources and societal changes. Evidence suggests that adaptation is *ad hoc* and isolated and will likely be inadequate to address the magnitude of social, economic, and environmental challenges that face the region. Overall confidence is **medium**.