








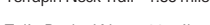
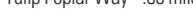








National Conservation Training Center

-  Accessible Parking
-  Boat Ramp (non public)
-  Campfire Area
-  Eagle Viewing Area
-  Dining Hall/Picnic Area
-  Nest Box Path –.40 miles
-  River Path –.30 miles
-  Riverview Farm Trail –1 mile
-  Terrapin Neck Trail –1.60 miles
-  Tulip Poplar Way –.60 miles
-  Twin Leaf Trail –.40 miles
-  Paved Trails
-  Paved Roads
-  Gravel Roads
-  Wetland
-  Wooded
-  Grassland

