




Shapefile: Scallop_Rotational_Closed_Areas.shp

Posted to Website: 5/1/2016

This shapefile includes the NMFS Regulated Areas in Northeast and Mid-Atlantic Waters depicted below. The dataset can be downloaded from the GARFO GIS website at <http://www.greateratlantic.fisheries.noaa.gov/gis>.

- | | | | |
|---|--------------------------------------|---|--|
|  | Closed Area I Closed Area |  | Elephant Trunk Closed Area |
|  | Closed Area II Closed Area |  | Nantucket Lightship Closed Area (Scallops) |
|  | Closed Area II Extension Closed Area | | |

