





# Shapefile: River\_Herring\_and\_Shad\_Catch\_Cap\_Closure\_Areas.shp

Posted to Website: 3/15/2015

This shapefile includes the NMFS Regulated Areas in Northeast and Mid-Atlantic Waters depicted below. The dataset can be downloaded from the GARFO GIS website at <http://www.greateratlantic.fisheries.noaa.gov/gis>.

-  Gulf of Maine Catch Cap Closure Area
-  Cape Cod Catch Cap Closure Area
-  Georges Bank Catch Cap Closure Area
-  Southern New England/Mid-Atlantic Catch Cap Closure Area

