




Shapefile: GOM_Cod_Protection_Closure_Areas.shp

Posted to Website: 5/1/2015

This shapefile includes the NMFS Regulated Areas in Northeast and Mid-Atlantic Waters depicted below. The dataset can be downloaded from the GARFO GIS website at <http://www.greateratlantic.fisheries.noaa.gov/gis>.

-  GOM Cod Protection Closure I
-  GOM Cod Protection Closure II
-  GOM Cod Protection Closure III
-  GOM Cod Protection Closure IV
-  GOM Cod Protection Closure V

