





# Shapefile: Delaware\_Special\_Management\_Zone\_Areas.shp

Posted to Website: 7/9/2015

This shapefile includes the NMFS Regulated Areas in Northeast and Mid-Atlantic Waters depicted below. The dataset can be downloaded from the GARFO GIS website at <http://www.greateratlantic.fisheries.noaa.gov/gis>.

-  Delaware artificial reef #9
-  Delaware artificial reef #10
-  Delaware artificial reef #11
-  Delaware artificial reef #13

