





# Shapefile: Restricted\_Gear\_Areas\_Mults.shp

Posted to Website: 3/15/2015

This shapefile includes the NMFS Regulated Areas in Northeast and Mid-Atlantic Waters depicted below. The dataset can be downloaded from the GARFO GIS website at <http://www.greateratlantic.fisheries.noaa.gov/gis>.

-  Restricted Gear Area I
-  Restricted Gear Area II
-  Restricted Gear Area III
-  Restricted Gear Area IV

