





Geodatabase: PROPOSED_Atlantic_Sturgeon_Critical_Habitat.gdb

Feature class: New_York_Bight_DPS

Posted to Website: 6/30/2016

This shapefile includes the NMFS Proposed Areas in Northeast and Mid-Atlantic Waters depicted below. The dataset can be downloaded from the GARFO GIS website at <http://www.greateratlantic.fisheries.noaa.gov/gis>.

Proposed Critical Habitat for New York Bight DPS:

-  Connecticut River
-  Delaware River
-  Housatonic River
-  Hudson River

