





# Shapefile: Other\_Southeast\_Gillnet\_Waters.shp

Posted to Website: 6/5/2015

This shapefile includes the NMFS Regulated Areas in Northeast and Mid-Atlantic Waters depicted below. The dataset can be downloaded from the GARFO GIS website at <http://www.greateratlantic.fisheries.noaa.gov/gis>.

-  Southeast Atlantic gillnet fishery North of 29°N (Nov 15 - Apr 15)
-  Southeast Atlantic gillnet fishery South of 29°N (Dec 1 - Mar 31)
-  Southeastern U.S. Atlantic Shark Gillnet Fishery North of 29°N (Nov 15 - Apr 15)
-  Southeastern U.S. Atlantic Shark Gillnet Fishery South of 29°N (Dec 1 - Mar 31)

\*Where colors are hatched, two Other Southeast Gillnet Waters Areas overlap

