





# Shapefile: Offshore\_Trap-Pot\_Waters\_Area.shp

Posted to Website: 6/1/2016

This shapefile includes the NMFS Regulated Areas in Northeast and Mid-Atlantic Waters depicted below. The dataset can be downloaded from the GARFO GIS website at <http://www.greateratlantic.fisheries.noaa.gov/gis>.

-  Offshore Trap/Pot Waters Area (Year-round)
-  Offshore Trap/Pot Waters Area (Sep 1 - May 31)
-  Offshore Trap/Pot Waters Area (Nov 15 - Apr 15)
-  Offshore Trap/Pot Waters Area (Dec 1 - Mar 31)

