





Shapefile: Lobster_Gear_Areas.shp

Posted to Website: 5/1/2016

This shapefile includes the NMFS Regulated Areas in Northeast and Mid-Atlantic Waters depicted below. The dataset can be downloaded from the GARFO GIS website at <http://www.greateratlantic.fisheries.noaa.gov/gis>.

-  Gulf of Maine Gear Area
-  Georges Bank Gear Area
-  Mid-Atlantic Gear Area
-  Southern New England Gear Area

