




Shapefile: Atlantic_Wolffish_Accountability_Measure_Areas.shp

Posted to Website: 3/15/2015

This shapefile includes the NMFS Regulated Areas in Northeast and Mid-Atlantic Waters depicted below. The dataset can be downloaded from the GARFO GIS website at <http://www.greateratlantic.fisheries.noaa.gov/gis>.

-  Atlantic Wolffish Fixed Gear AM Area 1
-  Atlantic Wolffish Fixed Gear AM Area 2
-  Atlantic Wolffish Trawl Gear AM Area

