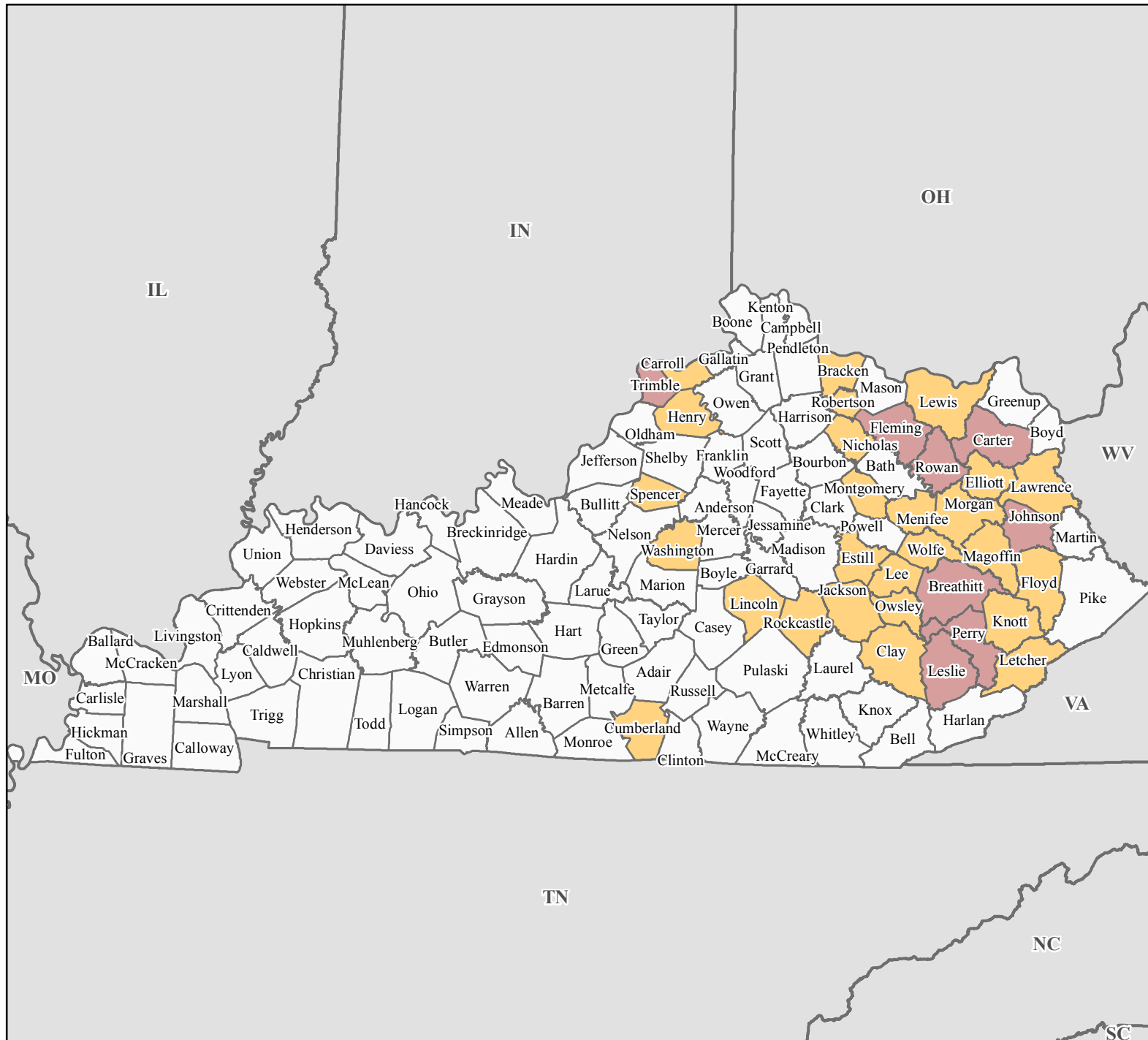


FEMA-4239-DR, Kentucky Disaster Declaration as of 09/16/2015



FEMA



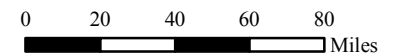
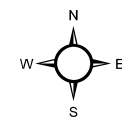
Data Layer/Map Description:

The types of assistance that have been designated for selected areas in the State of Kentucky.

All areas in the Commonwealth of Kentucky are eligible for assistance under the Hazard Mitigation Grant Program.

Designated Counties

- No Designation
- Public Assistance
- Individual Assistance and Public Assistance



Data Sources:

FEMA, ESRI;
 Initial Declaration: 08/12/2015
 Disaster Federal Registry Notice:
 Amendment #2 - 09/16/2015
 Datum: North American 1983
 Projection: Lambert Conformal Conic