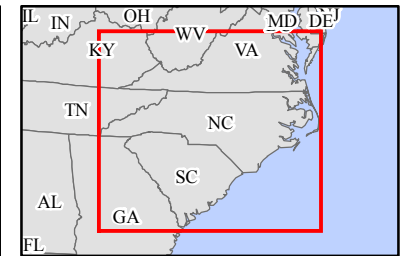
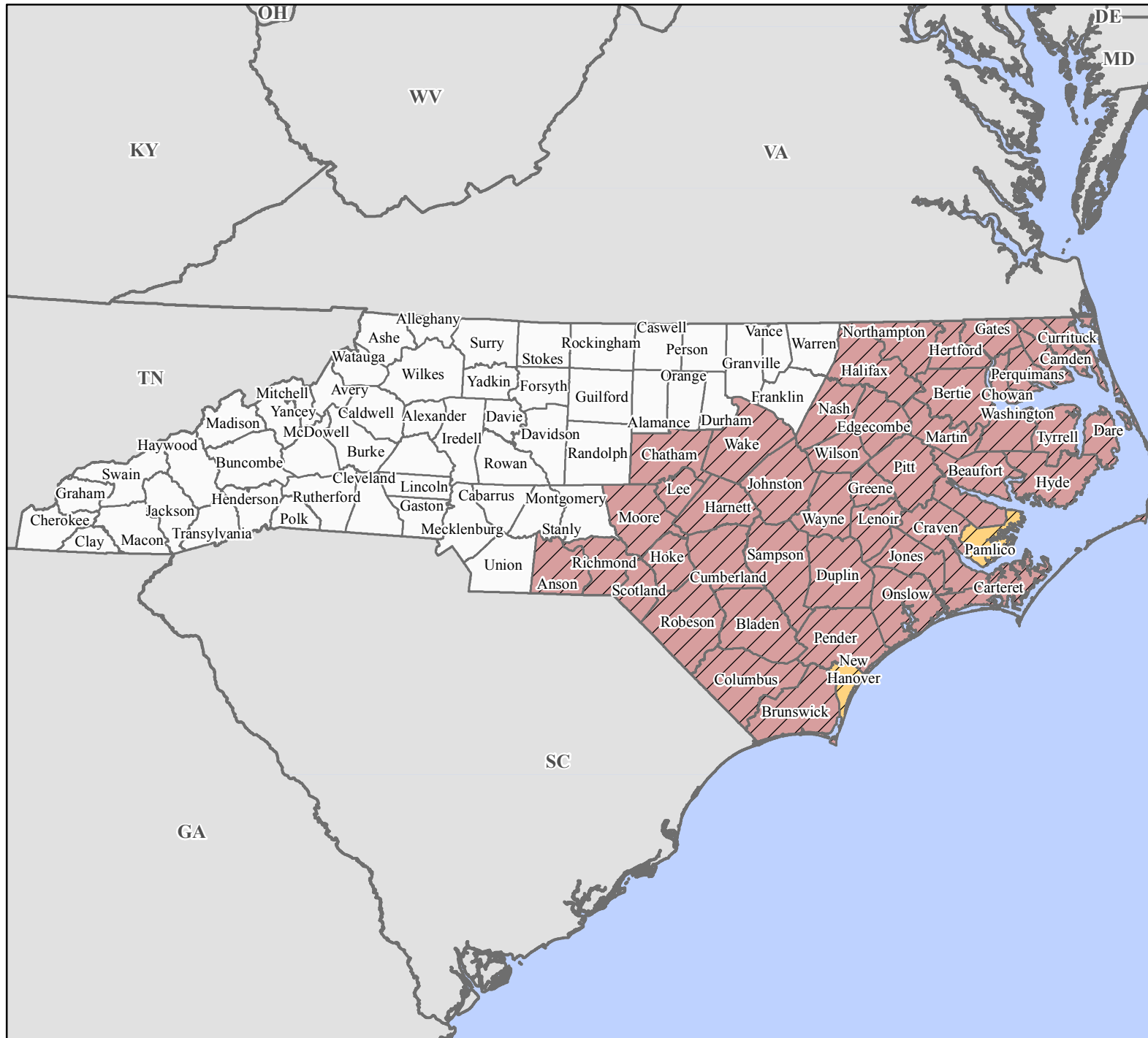


# FEMA-4285-DR, North Carolina Disaster Declaration as of 11/04/2016






FEMA

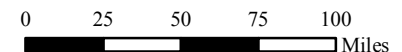
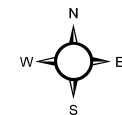


**Data Layer/Map Description:**  
The types of assistance that have been designated for selected areas in the State of North Carolina.

All designated areas in the State of North Carolina are eligible to apply for assistance under the Hazard Mitigation Grant Program.

**Designated Counties**

-  No Designation
-  Public Assistance (Categories A and B)
-  Individual Assistance and Public Assistance (Categories A and B)



**Data Sources:**

FEMA, ESRI;  
Initial Declaration: 10/10/2016  
Disaster Federal Registry Notice:  
11/03/2016 - Amendment #12  
Datum: North American 1983  
Projection: Lambert Conformal Conic