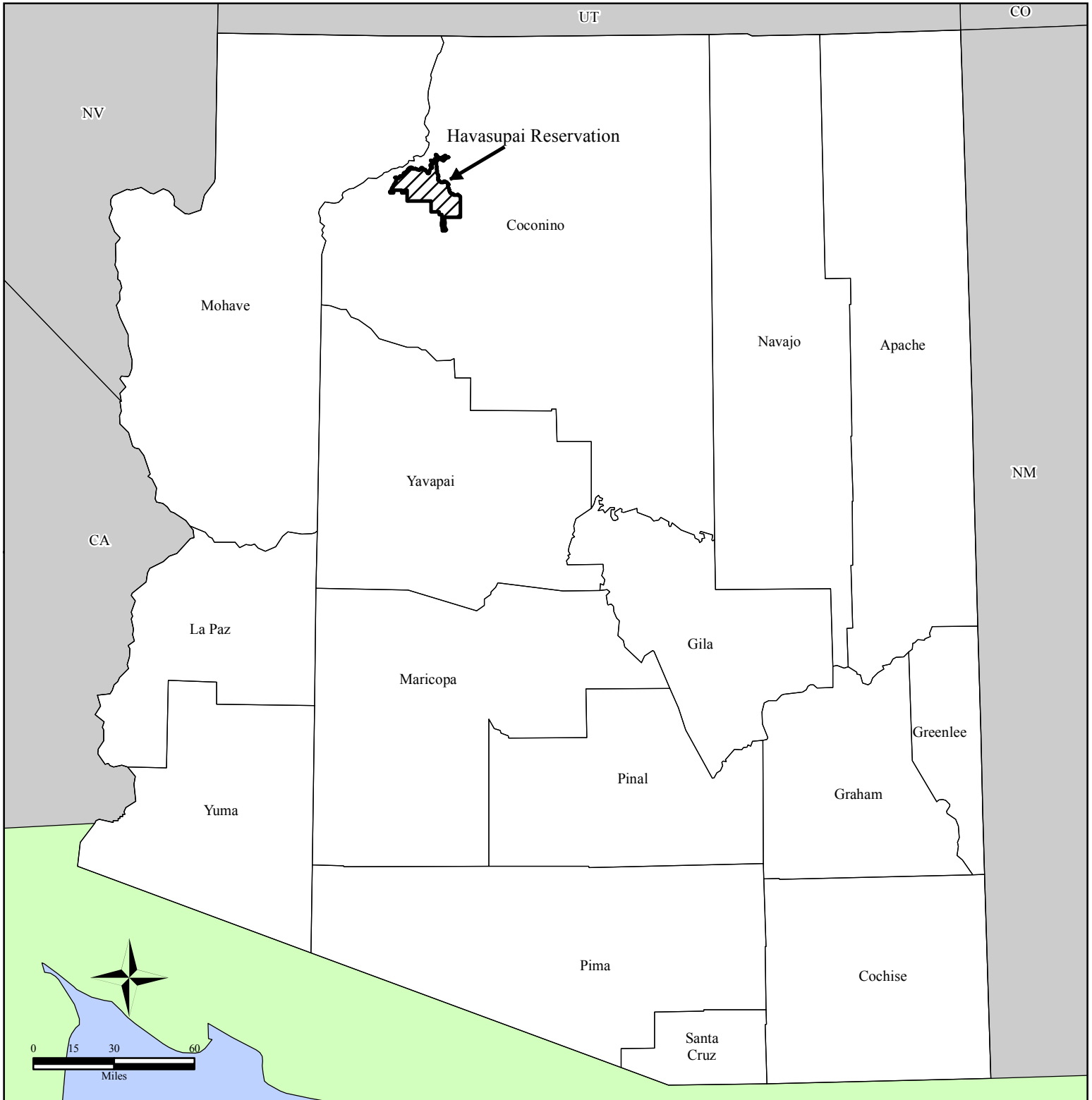
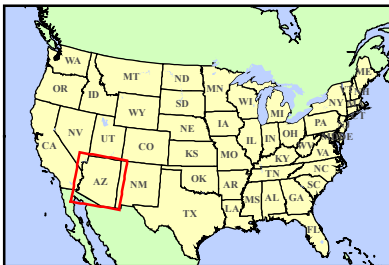


FEMA-1950-DR, Arizona




Disaster Declaration as of 12/21/2010



Location Map



Designated Area Legend

-  Public Assistance; Indian reservation
-  County, No Designation
-  sm_cntry

All counties are eligible for Hazard Mitigation



*ITS Mapping & Analysis Center
Washington, DC
12/22/10 -- 8:25 AM EDT*

*Source: Disaster Federal Registry Notice
12/21/2010*