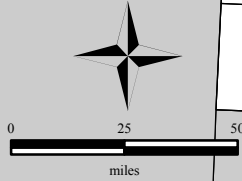
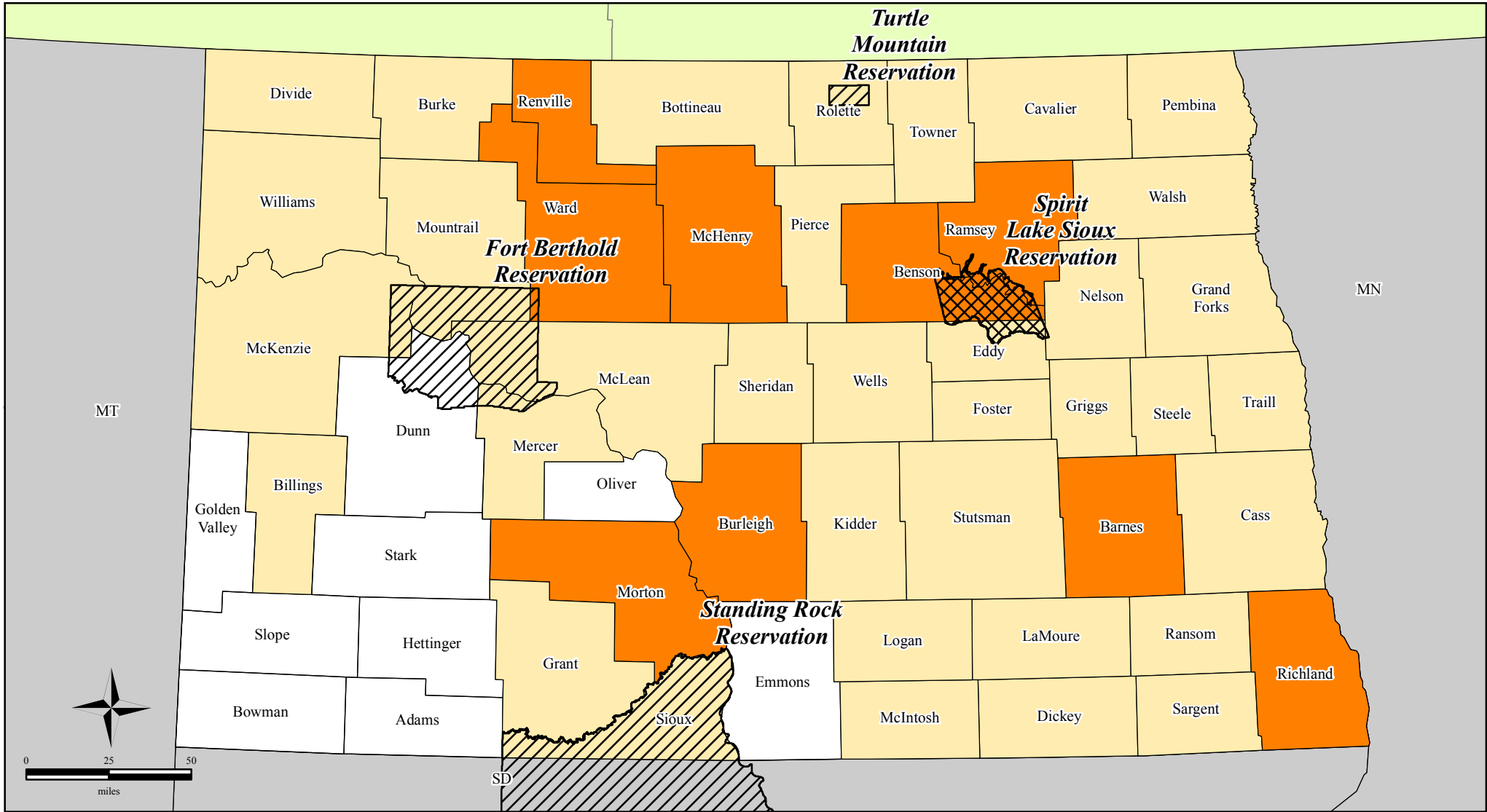
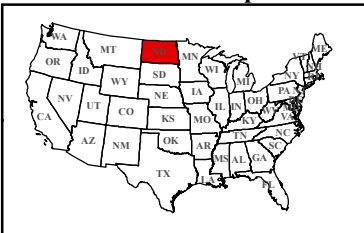


FEMA-1981-DR, North Dakota Disaster Declaration as of 08/04/2011



Location Map



Legend

| Designated Counties | Indian Reservations |
|-------------------------------------------|----------------------------------------------|
| No Designation | Public Assistance; Standing Rock Reservation |
| Public Assistance | Individual Assistance & Public Assistance |
| Individual Assistance & Public Assistance | |

All counties and Indian Tribes in the State of North Dakota are eligible to apply for assistance under the Hazard Mitigation Grant Program.



ITS Mapping & Analysis Center
Washington, DC
08/04/11 -- 16:38 PM EST

Source: Disaster Federal Registry Notice
Amendment No. 9: 08/04/2011