
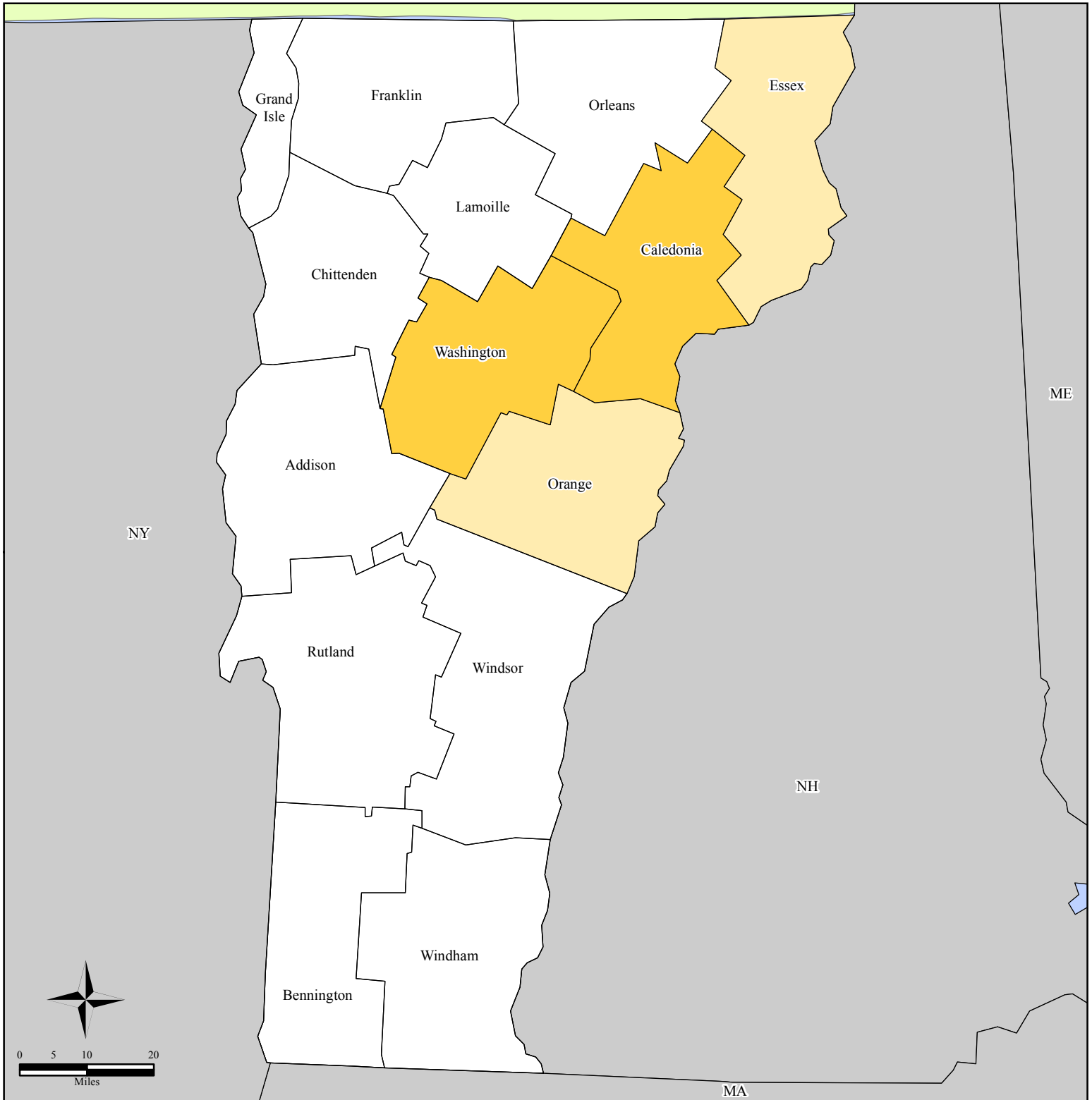
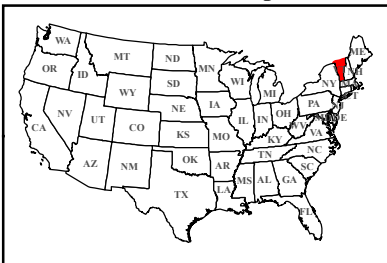


# FEMA-4001-DR, Vermont Disaster Declaration as of 07/25/2011






### Location Map



### Legend

#### Designated Counties

-  No Designation
-  Public Assistance
-  Individual Assistance & Public Assistance

*All counties are eligible for Hazard Mitigation*



**FEMA**

ITS Mapping & Analysis Center  
Washington, DC  
07/25/11 – 18:24 PM EST

Source: Disaster Federal Registry Notice  
Amd No. 1: 07/25/2011