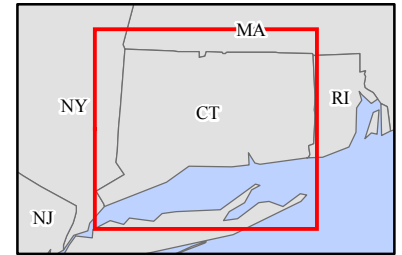
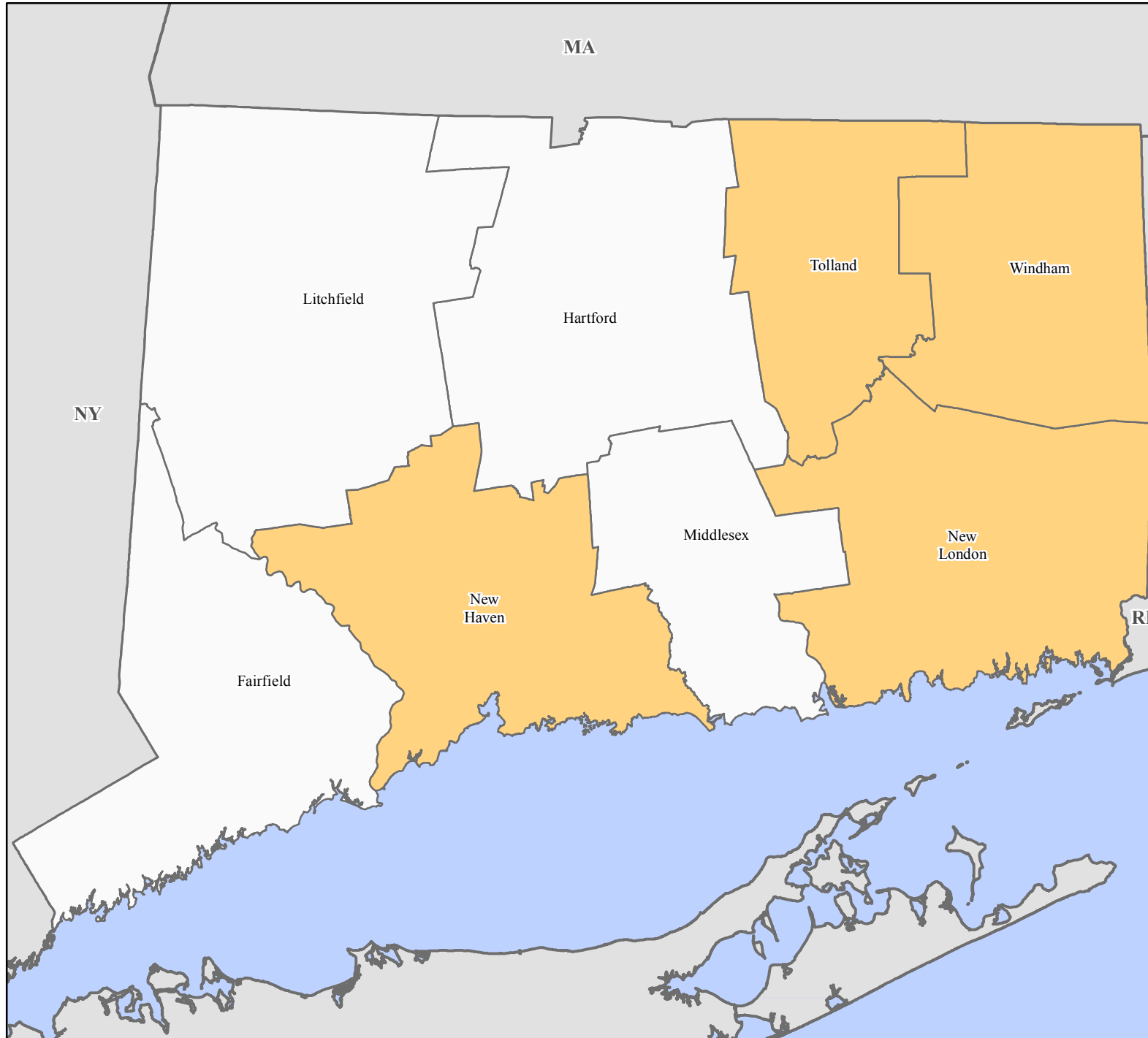


# FEMA-4213-DR, Connecticut Disaster Declaration as of 05/08/2015



FEMA

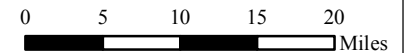
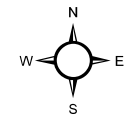


**Data Layer/Map Description:**  
The types of assistance that have been designated for selected areas in the State of Connecticut.

All areas in the State of Connecticut are eligible for assistance under the Hazard Mitigation Grant Program.

### Designated Counties

- No Designation
- Public Assistance



### Data Sources:

FEMA, ESRI;  
Initial Declaration: 04/08/2015  
Disaster Federal Registry Notice:  
Amendment #1 - 05/08/2015  
Datum: North American 1983  
Projection: Lambert Conformal Conic