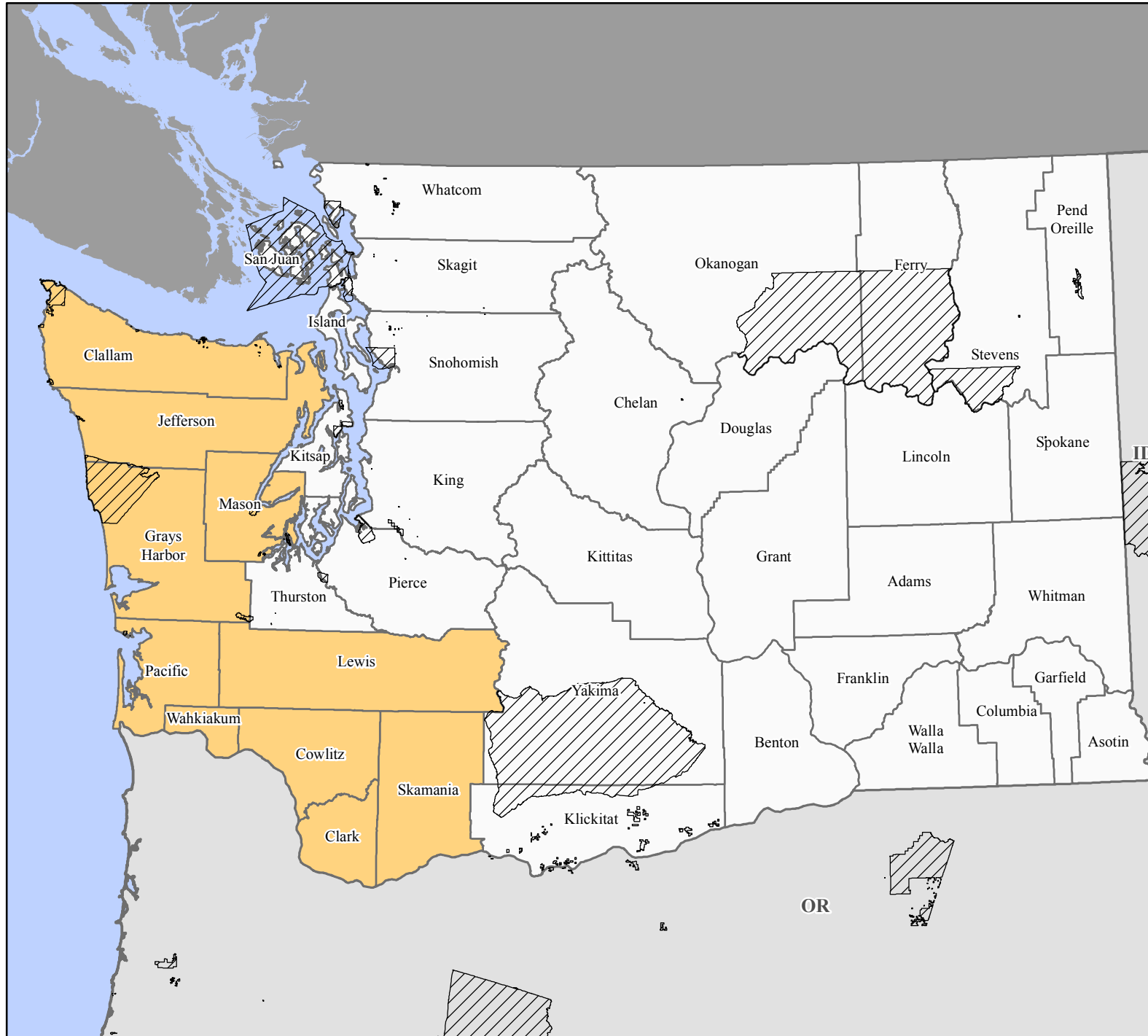


FEMA-4253-DR, Washington Disaster Declaration as of 02/03/2016





FEMA




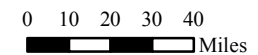
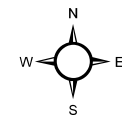
Data Layer/Map Description:
The types of assistance that have been designated for selected areas in the State of Washington.

All designated areas in the State of Washington are eligible to apply for assistance under the Hazard Mitigation Grant Program.

 Indian Reservations

Designated Counties
 No Designation

 Public Assistance



Data Sources:
FEMA, ESRI;
Initial Declaration: 02/02/2016
Disaster Federal Registry Notice: 02/02/2016
Datum: North American 1983
Projection: Lambert Conformal Conic