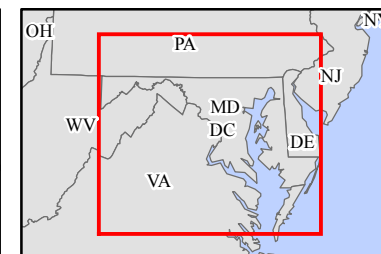
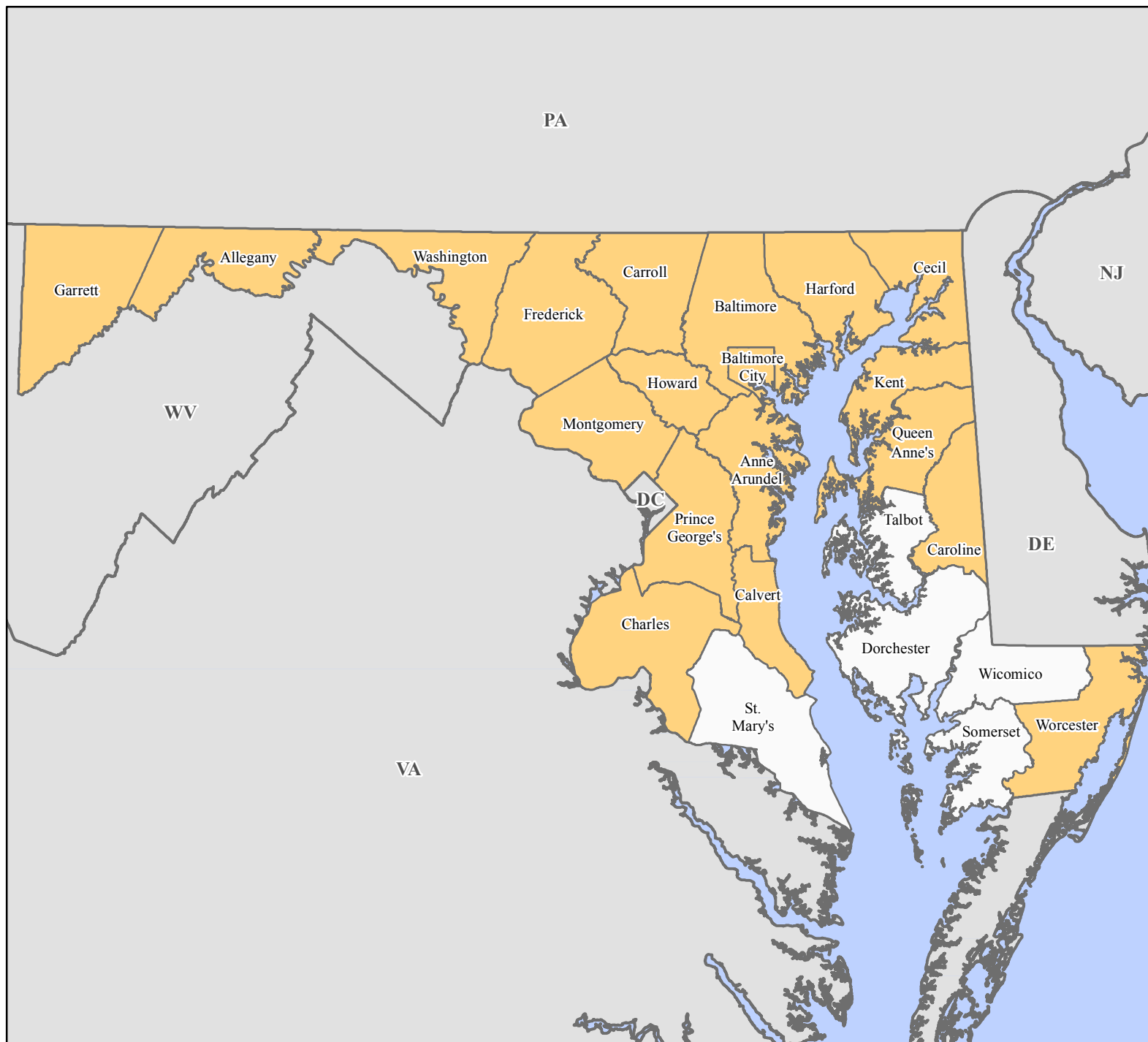


# FEMA-4261-DR, Maryland Disaster Declaration as of 03/04/2016



FEMA



**Data Layer/Map Description:**

The types of assistance that have been designated for selected areas in the State of Maryland.


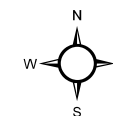
**(Snow Assistance):**

This emergency assistance will be provided for a period of 48 hours for Allegany, Anne Arundel, Baltimore, Calvert, Caroline, Carroll, Cecil, Charles, Frederick, Garrett, Harford, Howard, Kent, Montgomery, Prince George's, Queen Anne's, and Washington Counties and the Independent City of Baltimore.

All designated areas in the State of Maryland are eligible to apply for assistance under the Hazard Mitigation Grant Program.

**Designated Counties**

- No Designation
- Public Assistance



**Data Sources:**

FEMA, ESRI;  
 Initial Declaration: 03/04/2016  
 Disaster Federal Registry Notice: 03/04/2016  
 Datum: North American 1983  
 Projection: Lambert Conformal Conic