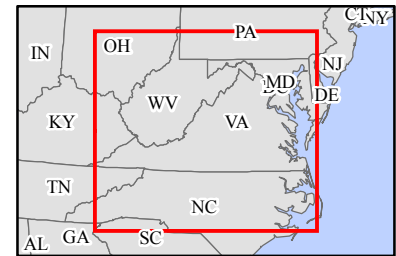
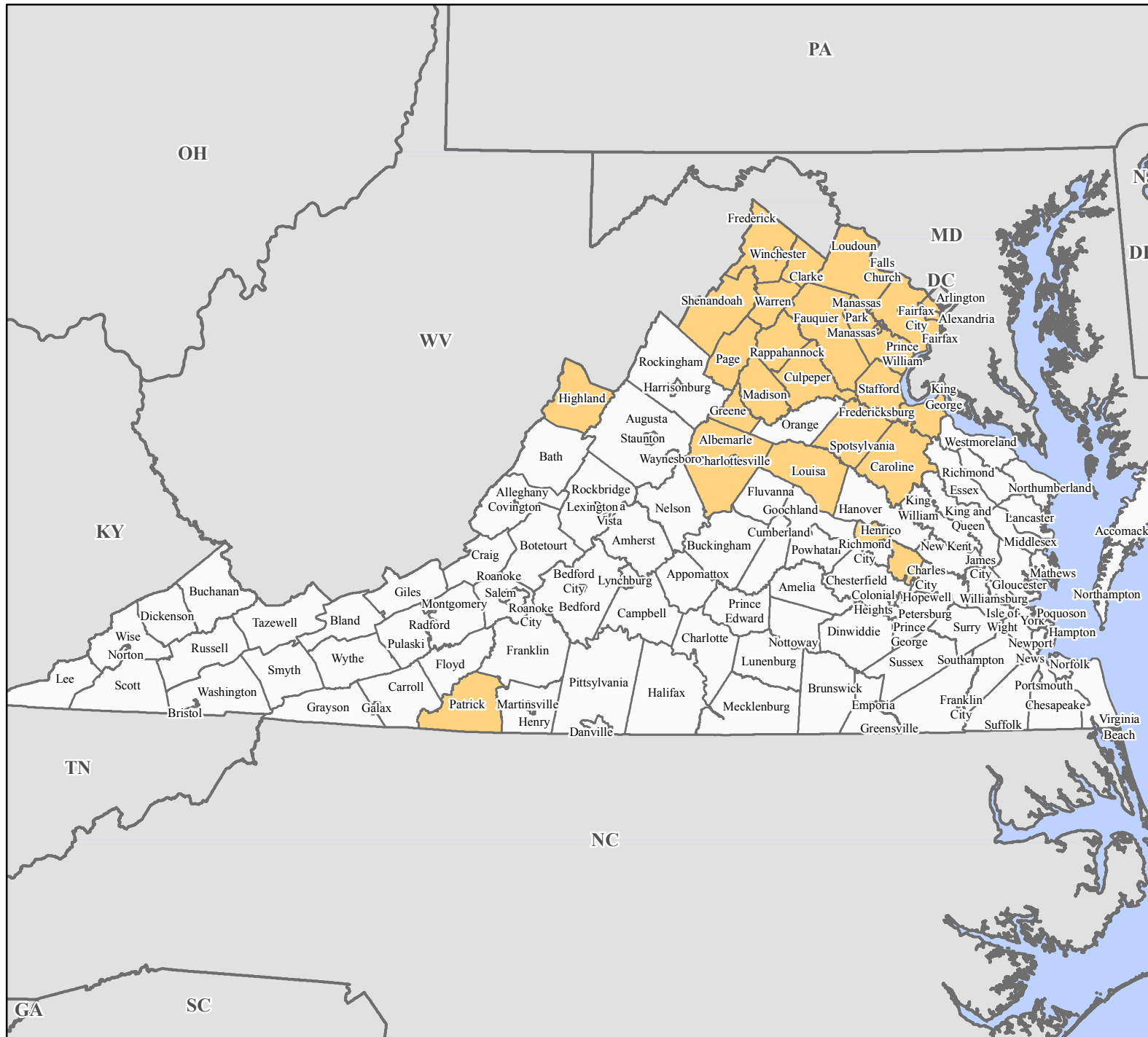


FEMA-4262-DR, Virginia Disaster Declaration as of 04/19/2016



FEMA

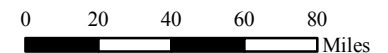
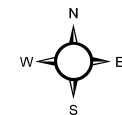


Data Layer/Map Description:
The types of assistance that have been designated for selected areas in the State of Virginia.

All designated areas in the State of Oklahoma are eligible to apply for assistance under the Hazard Mitigation Grant Program.

Designated Counties

- No Designation
- Public Assistance



Data Sources:
 FEMA, ESRI;
 Initial Declaration: 03/07/2016
 Disaster Federal Registry Notice:
 Amendment #1 - 04/11/2016
 Datum: North American 1983
 Projection: Lambert Conformal Conic