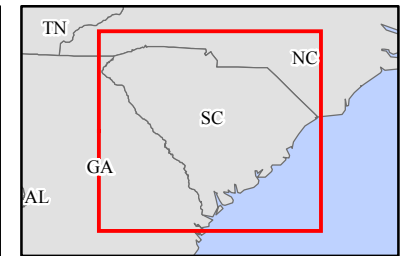
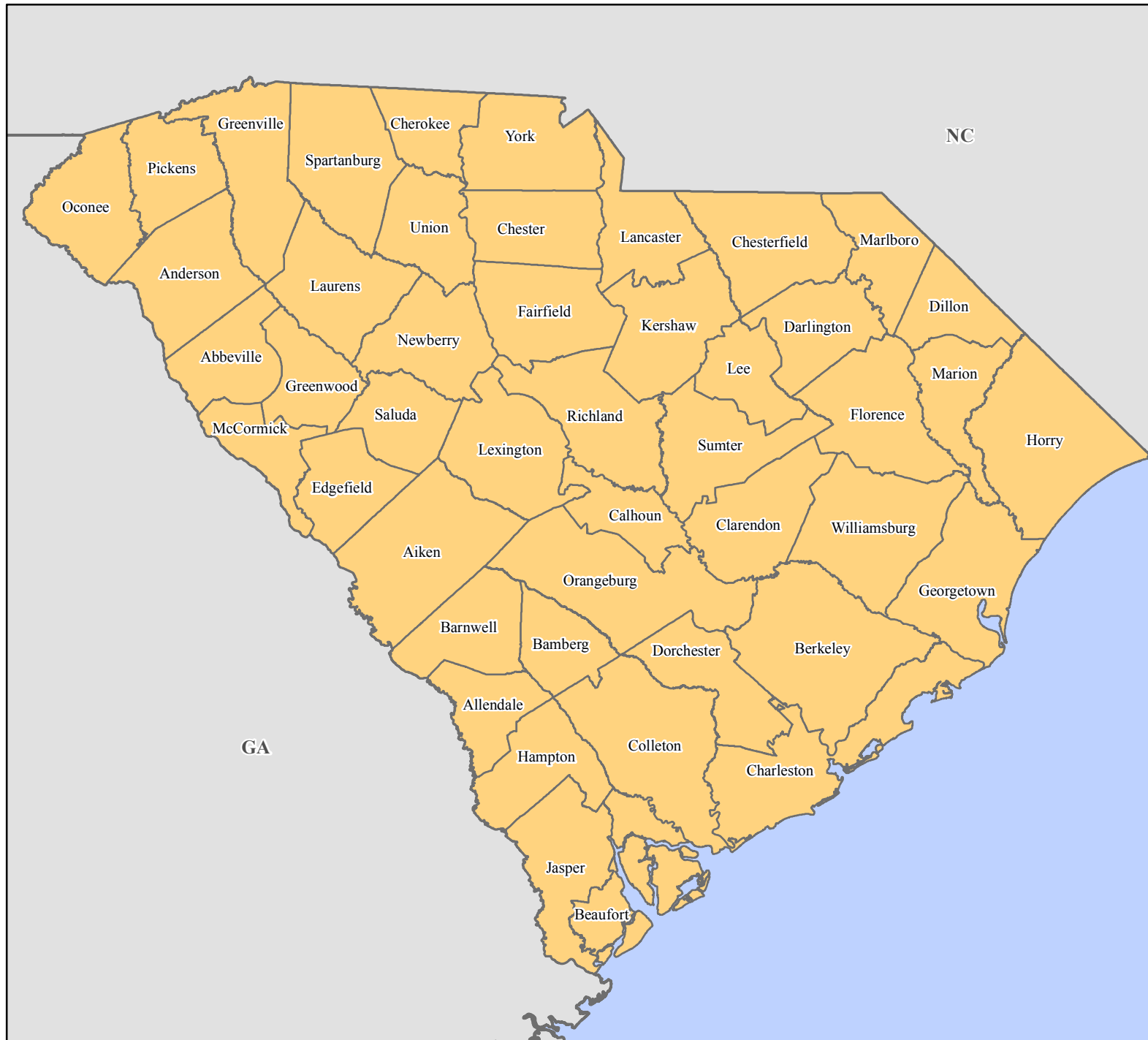


FEMA-3378-EM, South Carolina Disaster Declaration as of 10/07/2016




FEMA

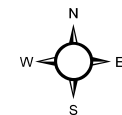


Data Layer/Map Description:
The types of assistance that have been designated for selected areas in the State of South Carolina.

Additional designations may be made at a later date if requested by the state and warranted by the results of further evaluation.

Designated Counties

 Public Assistance (Category B)



0 10 20 30 40
Miles

Data Sources:
FEMA, ESRI;
Initial Declaration: 10/07/2016
Disaster Federal Registry Notice:
10/07/2016
Datum: North American 1983
Projection: Lambert Conformal Conic