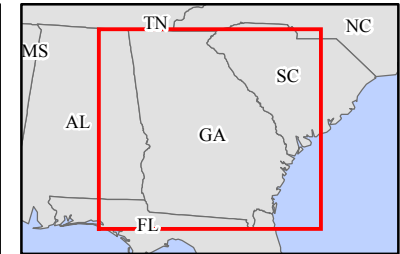
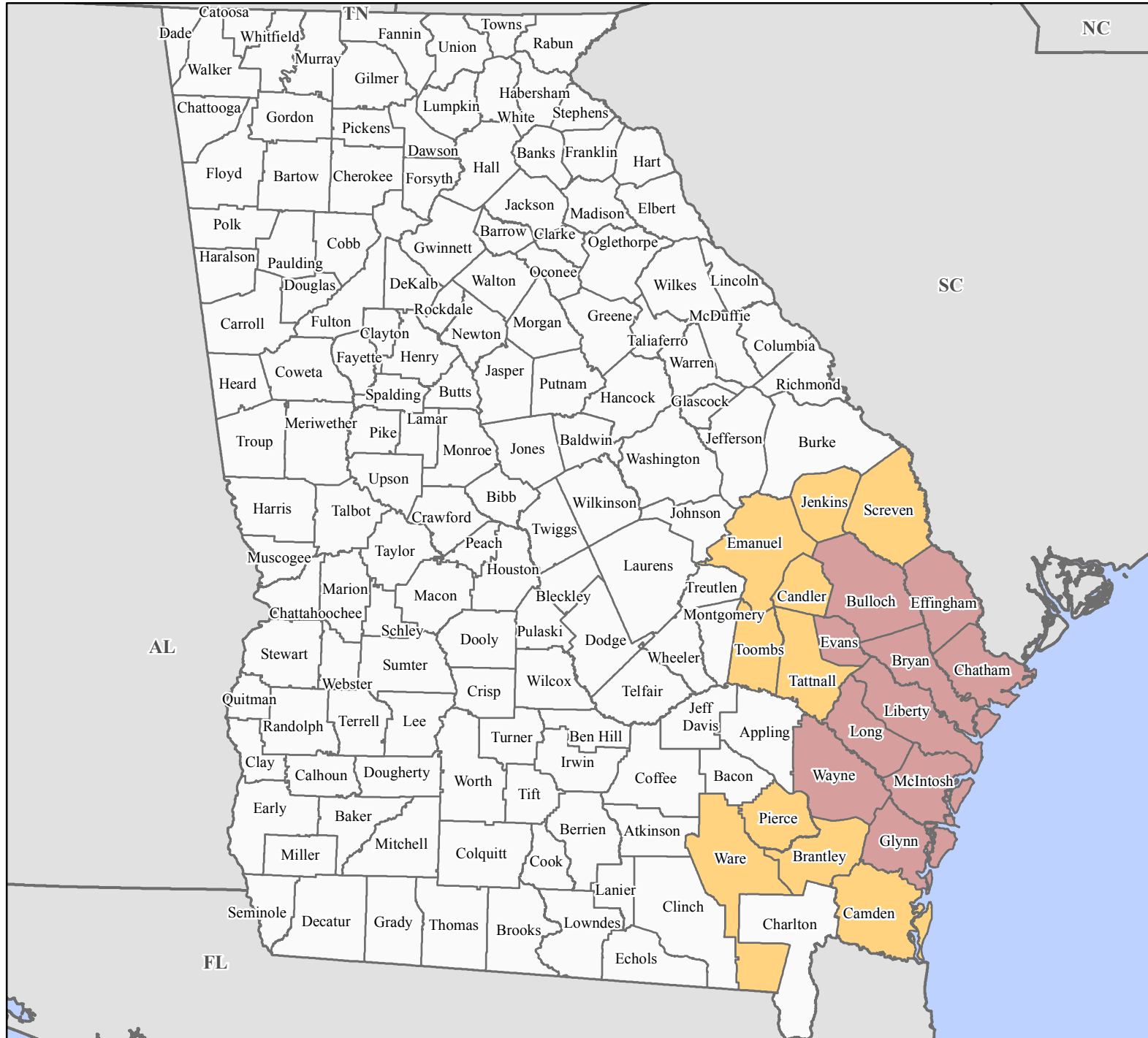


FEMA-4284-DR, Georgia Disaster Declaration as of 10/28/2016



FEMA


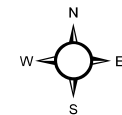


Data Layer/Map Description:
The types of assistance that have been designated for selected areas in the State of Georgia.

All designated areas in the State of Georgia are eligible to apply for assistance under the Hazard Mitigation Grant Program.

Designated Counties

- No Designation
- Public Assistance
- Individual Assistance and Public Assistance



Data Sources:
FEMA, ESRI;
Initial Declaration: 10/08/2016
Disaster Federal Registry Notice:
Amendment #5 - 10/27/2016
Datum: North American 1983
Projection: Transverse Mercator