





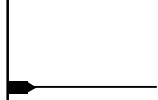







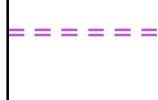
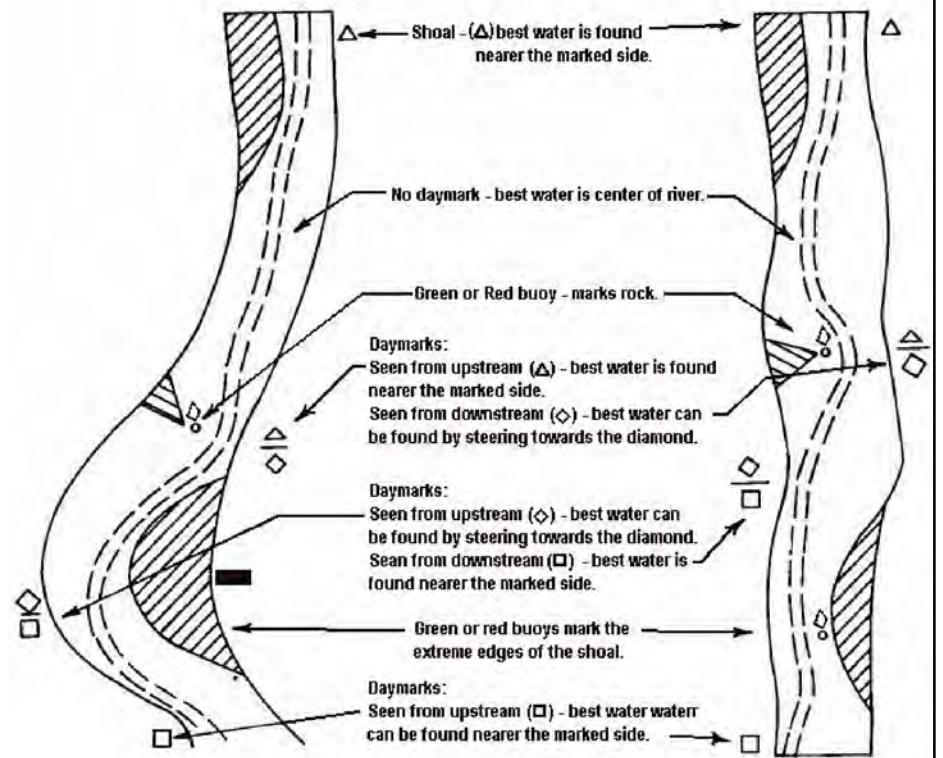














Legend

-  Navigation Caution Area
-  Navigation Restriction Area
-  USACE Property
-  Jetties
-  Sail Line
-  Submerged Pipeline
-  Cable Ferry
-  Overhead Cable
-  Overhead Pipe
-  Power Transmission Line
-  Submerged Cable
-  Interstates
-  Highways
-  Tunnels
-  Railroads

Daymarkers



-  JM - Junction Marker
-  NG - Green Can Buoy
-  NR - Red Nun Buoy
-  SG - Square Green Sign
-  TR - Red Triangle Sign
-  River Miles
-  Shoaling Areas
-  Boat Ramps
-  Navigation Wreck Site
-  Intake Pipe
-  Outfall Pipe
-  Mooring Cells