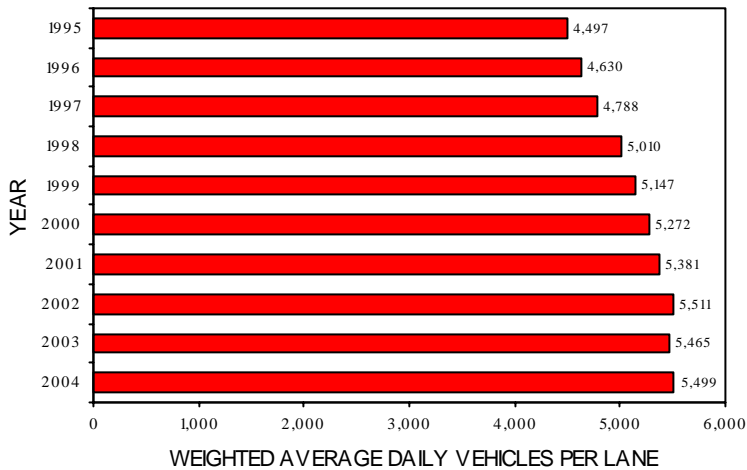
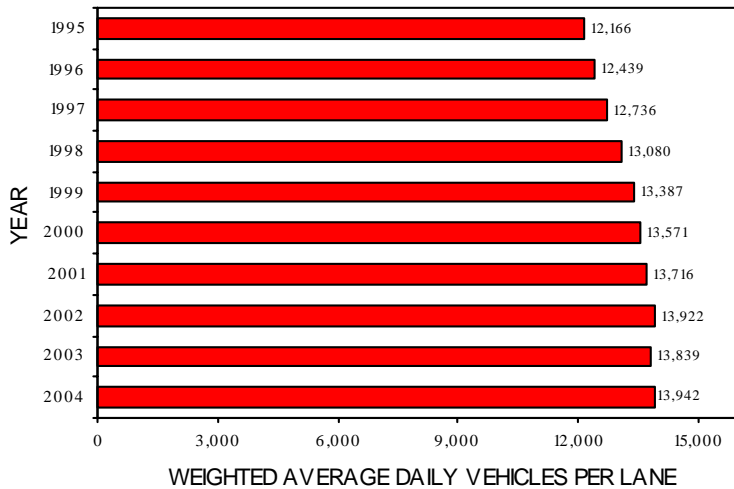


SYSTEM TRAVEL DENSITY TRENDS 1/

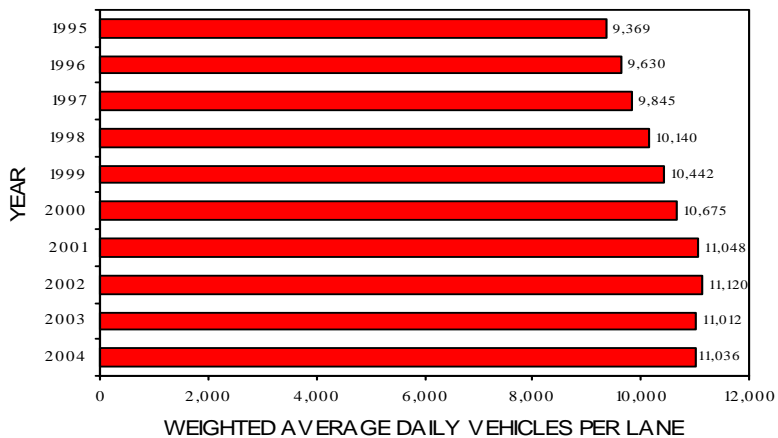
RURAL INTERSTATE



URBAN INTERSTATE



URBAN OTHER FREEWAYS & EXPRESSWAYS



1/ Note that the method used to calculate these data for this chart has changed; a weighted average based on length is now used to calculate average daily vehicles per lane.