



















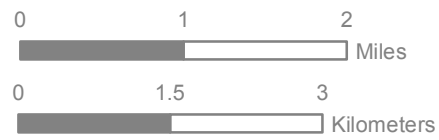


National Highway System: Midland, TX

U.S. Department of Transportation
Federal Highway Administration

-  Eisenhower Interstate System
-  Other NHS Routes
-  Non-Interstate STRAHNET Route
-  STRAHNET Connector
-  Intermodal Connector
-  Intermodal/STRAHNET Connector
-  Unbuilt NHS Routes
-  MAP-21 NHS Principal Arterials
-  Census Urbanized Areas
-  Department of Defense
-  Water
-  Airport
-  Intercity Bus Terminal
-  Ferry Terminal
-  Truck/Pipeline Terminal
-  Multipurpose Passenger Facility
-  Port Terminal
-  Truck/Rail Facility
-  AMTRAK Station
-  Public Transit Station



FHWA: March 25, 2015

