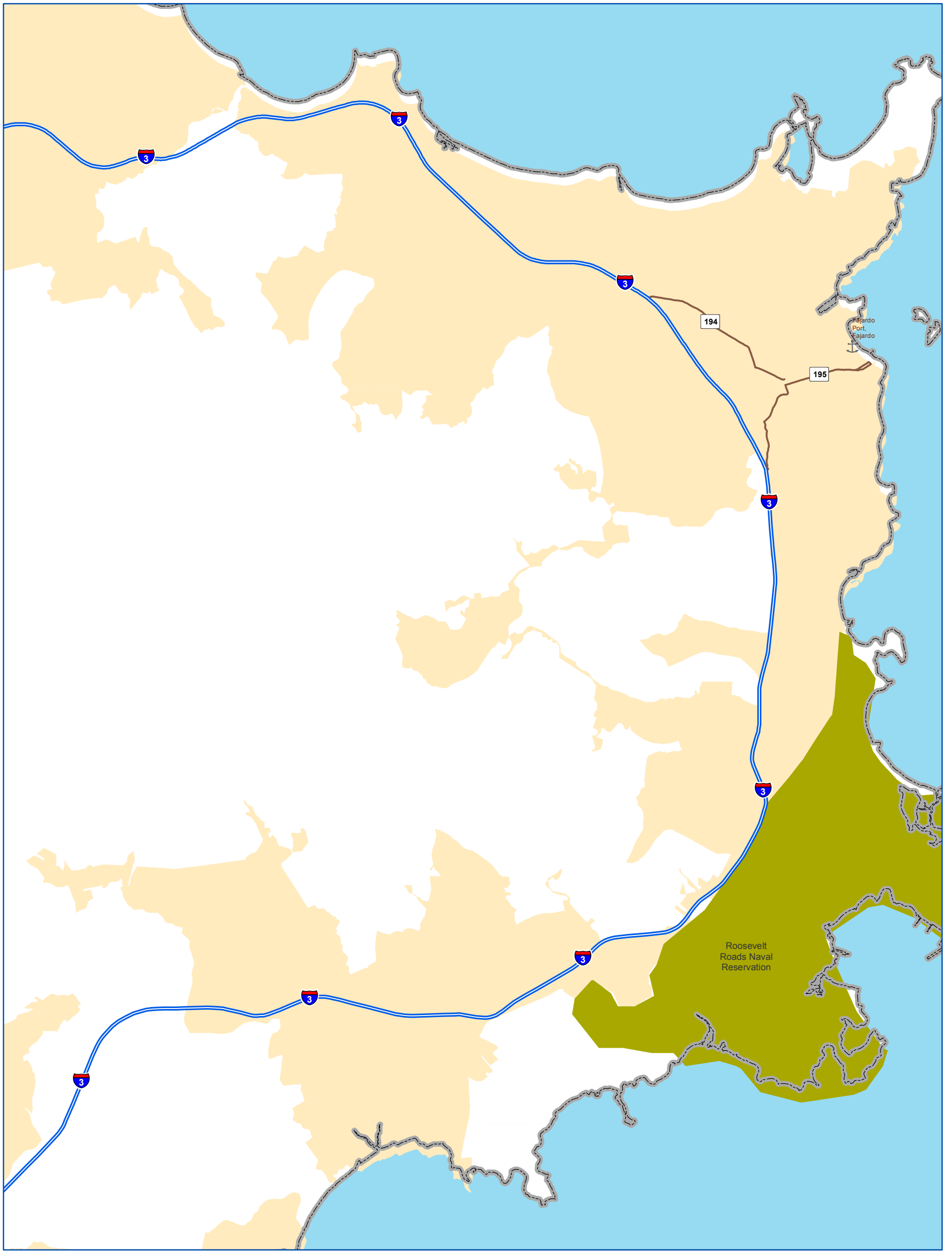


























# National Highway System: Fajardo, PR



 U.S. Department of Transportation  
Federal Highway Administration

 Eisenhower Interstate System	 Census Urbanized Areas	 Airport	 Port Terminal
 Other NHS Routes	 Department of Defense	 Intercity Bus Terminal	 Truck/Rail Facility
 Non-Interstate STRAHNET Route		 Ferry Terminal	 AMTRAK Station
 STRAHNET Connector		 Truck/Pipeline Terminal	 Public Transit Station
 Intermodal Connector		 Multipurpose Passenger Facility	
 Intermodal/STRAHNET Connector	 Water		
 Unbuilt NHS Routes			
 MAP-21 Principal Arterials			



FHWA: April 17, 2015