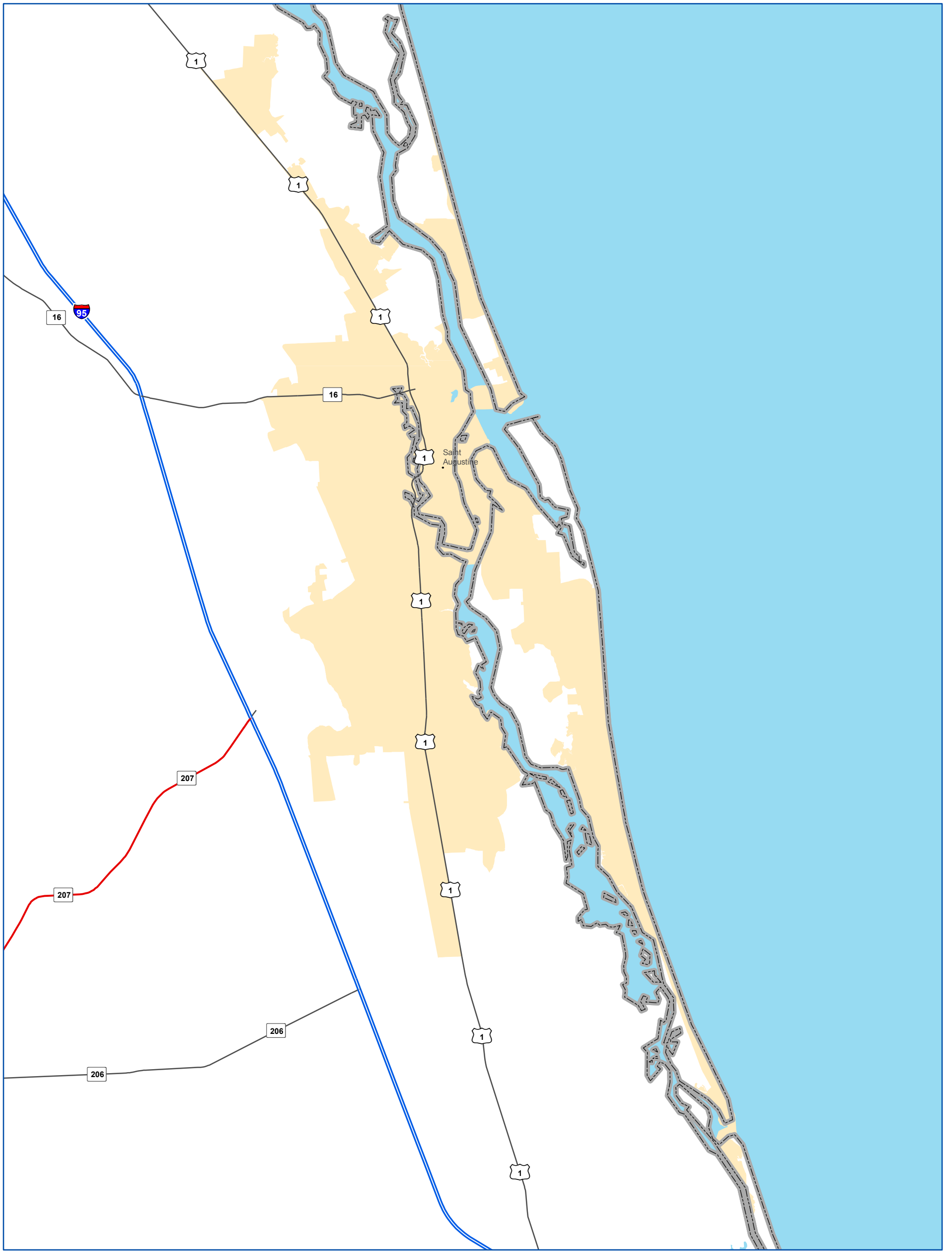
























National Highway System: St. Augustine, FL



 U.S. Department of Transportation
Federal Highway Administration

 Eisenhower Interstate System	 Census Urbanized Areas	 Airport	 Port Terminal
 Other NHS Routes	 Department of Defense	 Intercity Bus Terminal	 Truck/Rail Facility
 Non-Interstate STRAHNET Route	 Water	 Ferry Terminal	 AMTRAK Station
 STRAHNET Connector		 Truck/Pipeline Terminal	 Public Transit Station
 Intermodal Connector		 Multipurpose Passenger Facility	
 Intermodal/STRAHNET Connector			
 Unbuilt NHS Routes			
 MAP-21 NHS Principal Arterials			



0 0.9 1.8 Miles
0 1.5 3 Kilometers

FHWA: March 25, 2015