



U.S. Department of Transportation

Federal Transit Administration
901 Locust Street, Room 404
Kansas City, MO 64106
816-329-3920
816-329-3921 (fax)

Federal Highway Administration
Federal Bldg., Room 220
100 Centennial Mall North
Lincoln, NE 68508-3803
402-437-5765
402-437-5146 (fax)

June 30, 2009

Monty Fredrickson
Acting Director
Nebraska Department of Roads
P.O. Box 94759
Lincoln, NE 68509

Dear Mr. Fredrickson:

**FHWA and FTA Approval of Revision 8 to the Nebraska FY 2009-2013
Statewide Transportation Improvement Program**

The Federal Highway Administration (FHWA) and the Federal Transit Administration (FTA) have reviewed Revision Eight to the Nebraska Department of Roads (NDOR) FY 2009-2013 Statewide Transportation Improvement Program (STIP), which includes project listing for FY 2009, a list of projects to be added to the FY 2010 element, a revised summary of FY 2009 and 2010 funds and a revised advanced construction listing. Two projects from SIMPCO's TIP revision, were approved by the Governor's designee on June 16, 2009.

In accordance with 23 CFR 450-218(b) and 450.334(a), we have determined that the projects in the STIP and the metropolitan TIPs are based on a transportation planning process that substantially meets the requirements of 23 CFR 450 and 49 CFR 613.

Based on our review and the above planning finding, Revision Eight to Nebraska FY 2009-2013 STIP is approved.

If you have any questions, please contact Mark Bechtel, FTA, at (816)329-3937, or Justin Luther, FHWA, at (402)437-5964.

Sincerely yours,

Mokhtee Ahmad
Regional Administrator
Federal Transit Administration

for Joseph A. Werning
Division Administrator
Federal Highway Administration

cc:

Khalil Jaber, NDOR
Kendall Tonjes, NDOR



Dave Heineman
Governor

STATE OF NEBRASKA

DEPARTMENT OF ROADS

John L. Craig, Director

1500 Highway 2 • PO Box 94759 • Lincoln NE 68509-4759
Phone (402) 471-4567 • FAX (402) 479-4325 • www.transportation.nebraska.gov

June 29, 2009

Mr Joseph Werning
Division Administrator
Federal Highway Administration
100 Centennial Mall N Rm 220
Lincoln NE 68508-3851

Mr Mokhtee Ahmad
Regional Administrator
Federal Transit Administration
901 Locust St #404
Kansas City MO 64106-2329

Gentlemen:

Re: Revision Eight to the State Transportation Improvement Program for FY 2009-2013

The attached spreadsheet is Revision 8 to the FY 2009 through 2013 STIP. It includes a project listing for FY-2009, a list of projects to be added to the FY-2010 element, a revised summary of FY 2009 and 2010 funds and a revised advanced construction listing. Two projects from SIMPCO's TIP revision, approved by the Governor's designee on June 16, 2009, have also been added.

This has been prepared according to 23 USC 135.

Sincerely,

Kendall Tonjes
Highway Program Manager

To: HDANE@dot.gov
mark.bechtel@fta.dot.gov
Justin.Luther@fhwa.dot.gov

cc: K Jaber
B Bettenhausen

Revisions to FY2009 Element of the 2009 Thru 2013 STIP

County	Resp. Party	Control Number	Project Number	Location	Type of Improvement	Lgth.	Work Phase	Total Estimate (\$1,000)	Federal Estimate (\$1,000)	Type of Fund
Fiscal Year 2009 - Obligated between October 1, 2008 and September 30, 2009										
Statewide	Nebraska	00776	BR-NBIS(75)	Statewide Bridges	Inspection	0.0	PE	750	600	BR
Pawnee	Pawnee	11340A	BR-3595(8)	Lewiston South	Culv.	0.0	Util	6	5	BR
Gage	Gage	11524	STPE-BR-3265(4)	Barneston South	Br.	0.2	Const	531	425	BR
Gage	Gage	11524	STPE-BR-3265(4)	Barneston South	Br.	0.2	Const	250	200	RUR
Gage	Gage	11524	STPE-BR-3265(4)	Barneston South	Br.	0.2	Util	15	12	RUR
Richardson	Richardson	11726	STPE-BR-3657(1)	In Falls City	Gr., Culv., Surf.	0.0	ROW	13	10	BR
Gage	Gage	11776	BRO-7034(18)	Adams Northwest	Br.	0.1	Const	403	322	BR
Gage	Gage	11776	BRO-7034(18)	Adams Northwest	Br.	0.1	Util	25	20	BR
Seward	Seward	11792	BRO-7080(35)	Beaver Crossing Southeast	Br.	0.0	Const	730	584	BR
Seward	Seward	11792	BRO-7080(35)	Beaver Crossing Southeast	Br.	0.0	Util	25	20	BR
Seward	Seward	12012	BRO-7080(40)	Beaver Crossing Southwest	Br.	0.0	Const	414	331	BR
Seward	Seward	12012	BRO-7080(40)	Beaver Crossing Southwest	Br.	0.0	Util	25	20	BR
Richardson	Nebraska	12149	NH-73-1(113)	Falls City North	Gr., Str., Surf., S. Shld.	1.7	Const	5,828	0	NH
Jefferson	Jefferson	12257	BRO-7048(12)	Reynolds East	Br.	0.2	Const	634	507	BR
Jefferson	Jefferson	12257	BRO-7048(12)	Reynolds East	Br.	0.2	Util	25	20	BR
Gage	Gage	42299	BR-3265(5)	In Wymore	Br.	0.2	Const	4,074	869	BR
Gage	Gage	12299	BR-3265(5)	In Wymore	Br.	0.2	Util	25	20	BR
Butler	Nebraska	12377	BRO-7012(23)	Ulysses Northwest	Br.	0.2	Const	716	573	BR
Butler	Nebraska	12377	BRO-7012(23)	Ulysses Northwest	Br.	0.2	PE	15	12	BR
Cass	Nebraska	12451	NH-80-9(824)	262nd St. Bridge	Br.	0.0	Const	1,333	0	IM
Cass	Nebraska	12451	NH-80-9(824)	262nd St. Bridge	Br.	0.0	PE	88	70	ITS
Cass	Nebraska	12451	NH-80-9(824)	262nd St. Bridge	Br.	0.0	Const	750	0	NH
Cass	Nebraska	12452	NH-80-9(825)	Callahan Creek Tributary Bridges	Br.	0.0	Const	1,375	0	IM
Cass	Nebraska	12452	NH-80-9(825)	Callahan Creek Tributary Bridges	Br.	0.0	Const	650	0	NH
Cass	Nebraska	12454	NH-80-9(827)	Callahan Creek Bridges	Br.	0.0	Const	1,875	0	IM
Cass	Nebraska	12454	NH-80-9(827)	Callahan Creek Bridges	Br.	0.0	Const	1,000	0	NH
Gage	Gage	42630	STPAA-BR-6105(4)	Beatrice Northwest	Gr., Str., Surf.	0.3	Const	500	400	BR
Gage	Gage	12630	STPAA-BR-6105(4)	Beatrice Northwest	Gr., Str., Surf.	0.3	ROW	11	9	BR
Richardson	Richardson	12666	BRO-7074(23)	Verdon Northwest	Br.	0.2	Util	13	10	BR
Saunders	Saunders	12685	BR-3430(6)	In Prague	Br.	0.1	Const	663	530	BR
Saunders	Saunders	12685	BR-3430(6)	In Prague	Br.	0.1	PE	17	16	BR

Revisions to FY2009 Element of the 2009 Thru 2013 STIP

County	Resp. Party	Control Number	Project Number	Location	Type of Improvement	Lgth.	Work Phase	Total Estimate (\$1,000)	Federal Estimate (\$1,000)	Type of Fund
Seward	Seward	12693	STPAA-6759(2)	Columbia Ave., Seward	Urban	0.1	PE	100	80	URB
Seward	Seward	12693	STPAA-6759(2)	Columbia Ave., Seward	Urban	0.1	ROW	200	160	URB
Otoe	Nebr City	12696	STPP-6218(1)	11th St., Nebraska City	Urban	0.0	ROW	500	400	URB
Otoe	Nebr City	12696	STPP-6218(1)	11th St., Nebraska City	Urban	0.0	Const	1,900	1,520	URB
Jefferson	Jefferson	12715	STPE-3005(8)	Endicott Northeast	Resurf.	2.8	Const	725	580	RUR
Jefferson	Jefferson	12715	STPE-3005(8)	Endicott Northeast	Resurf.	2.8	PE	5	4	RUR
Jefferson	Jefferson	12716	STPE-3005(9)	Jansen South	Resurf.	4.5	Const	1,049	839	RUR
Jefferson	Jefferson	12716	STPE-3005(9)	Jansen South	Resurf.	4.5	PE	8	6	RUR
Otoe	Nebraska	12738	STPD-50-2(128)	Syracuse North	Str., Resurf., S. Shld.	9.5	Const	5,863	0	STP
Nemaha	Nemaha	12746	BRO-7064(13)	Brock Southwest	Br.	0.2	Const	609	487	BR
Nemaha	Nemaha	12746	BRO-7064(13)	Brock Southwest	Br.	0.2	PE	18	14	BR
Nemaha	Nemaha	12746	BRO-7064(13)	Brock Southwest	Br.	0.2	Util	13	10	BR
Gage	Beatrice	12769	STPD-136-6(116)	Beatrice West	Resurf., S. Shld.	9.5	Const	3,903	0	STP
Otoe	Nebr City	12784	STPAA-6204(4)	11th Corso, Nebraska City	Gr., Conc. Pvmnt., Storm Sewer	0.2	ROW	400	320	URB
Otoe	Nebr City	12784	STPAA-6204(4)	11th Corso, Nebraska City	Gr., Conc. Pvmnt., Storm Sewer	0.2	Const	1,000	800	URB
Jefferson	Nebraska	12813	STPD-15-1(113)	Fairbury South Bridges	Br.	0.4	Const	3,035	0	STP
Saline	Crete	12839	STPAA-6904(1)	E. 13th St., HawthornE. - E. Limits, Crete	Urban	1.0	ROW	20	16	URB
Saline	Crete	12839	STPAA-6904(1)	E. 13th St., HawthornE. - E. Limits, Crete	Urban	1.0	Const	2,500	2,000	URB
Jefferson	Nebraska	12875	STP-136-6(118)	Gilead East	Resurf.	8.1	Const	3,284	0	STP
Saline	Crete	12886	BRO-7076(22)	13th St/Blue River Bridge, Crete	Br.	0.4	ROW	50	40	URB
Saline	Crete	12886	BRO-7076(22)	13th St/Blue River Bridge, Crete	Br.	0.4	Const	1,800	1,440	URB
Saunders	Nebraska	12894	NH-77-2(158)	Wahoo - Fremont	Mill, Resurf.	11.8	Const	3,793	0	NH
Richardson	Nebraska	12910	STP-67-1(116)	Nemaha South	Mill, Resurf.	6.0	Const	1,481	0	STP
Saline	Nebraska	12911	STP-74-6(102)	Fillmore/Saline Co. Line East	Mill, Resurf.	10.1	Const	2,793	0	STP
Otoe	Nebr City	12921	URB-6210(3)	Central Ave., 11th - 6th St., Nebraska City	Mill, Resurf., Crosswalks	0.5	Const	700	560	URB
Johnson	Johnson	12931	BRO-7049(23)	In Crab Orchard	Br.	0.3	Const	870	696	BR
Johnson	Johnson	12931	BRO-7049(23)	In Crab Orchard	Br.	0.3	PE	31	25	BR
Johnson	Johnson	12931	BRO-7049(23)	In Crab Orchard	Br.	0.3	Util	31	25	BR
Cass	Nebraska	21849	NH-75-2(155)	Plattsmouth - Bellevue	PE, ROW, Utilities	0.0	ROW	4,000	3,000	EM
Dodge	Nebraska	21855	STPD-79-3(105)	North Bend - Snyder	Mill, Resurf.	17.8	Const	4,600	0	STP
Cass	Nebraska	21941	DPS-TCSP-66-7(112)	Louisville South Bypass	Gr., Surf., S. Shld.	3.3	Const	750	500	EM
Dodge	Fremont	21953	STPAA-5625(2)	Bell St., Fremont	Gr., Surf.	1.0	Const	2,600	2,080	URB

Revisions to FY2009 Element of the 2009 Thru 2013 STIP

County	Resp. Party	Control Number	Project Number	Location	Type of Improvement	Lgth.	Work Phase	Total Estimate (\$1,000)	Federal Estimate (\$1,000)	Type of Fund
Dodge	Nebraska	21985	NH-77-3(122)	Winslow - Uehling	Resurf., S. Shld.	9.5	Const	4,360	0	NH
Cass	Nebraska	22041	DPS-34-7(114)	Plattsmouth/Bellevue Bridges	PE	0.0	PE	515	515	LY60
Dodge	Dodge	22185	BRO-7027(8)	Scribner Northeast	Br.	0.2	ROW	4	3	BR
Dodge	Dodge	22185	BRO-7027(8)	Scribner Northeast	Br.	0.2	Util	6	5	BR
Washington	Blair	22207	STPAA-6461(1)	10th St., Blair	Urban Culv., & Storm Sewer	0.4	Const	489	391	URB
Washington	Blair	22207	STPAA-6461(1)	10th St., Blair	Urban Culv., & Storm Sewer	0.4	PE	50	40	URB
Washington	Blair	22207	STPAA-6461(1)	10th St., Blair	Urban Culv., & Storm Sewer	0.4	ROW	50	40	URB
Saunders	Nebraska	22265	NH-BR-77-3(128)	Fremont South Bridge	Gr., Str., Surf., S. Shld.	1.3	Const	12,081	0	BR
Saunders	Nebraska	22265	NH-BR-77-3(128)	Fremont South Bridge	Gr., Str., Surf., S. Shld.	1.3	Const	2,514	0	NH
Cass	Plattsmouth	22312	URB-6403(2)	15th St., Ave. 'A' - Ave. 'C', Plattsmouth	Mill, Resurf.	0.2	Const	105	84	URB
Cass	Plattsmouth	22312	URB-6403(2)	15th St., Ave. 'A' - Ave. 'C', Plattsmouth	Mill, Resurf.	0.2	ROW	10	8	URB
Cass	Plattsmouth	22312	URB-6403(2)	15th St., Ave. 'A' - Ave. 'C', Plattsmouth	Mill, Resurf.	0.2	PE	25	20	URB
Cass	Plattsmouth	22313	URB-6404(1)	4th Ave., 16th St-HillcreSt., Plattsmouth	Urban	0.1	PE	15	12	URB
Cass	Plattsmouth	22313	URB-6404(1)	4th Ave., 16th St. - Hillcrest, Plattsmouth	Urban	0.1	ROW	18	14	URB
Cass	Plattsmouth	22314	URB-6403(3)	15th St., 1st Ave. - Main St., Plattsmouth	Urban	0.1	PE	10	8	URB
Cass	Plattsmouth	22314	URB-6403(3)	15th St., 1st Ave. - Main St., Plattsmouth	Urban	0.1	ROW	15	12	URB
Washington	Blair	22358	URB-75-3(115)	US-75, Deerfield - N. 25th, Blair	Curb/Gutter, Sidewalk, Storm Sewer	0.2	Const	178	142	URB
Washington	Blair	22358	URB-75-3(115)	US-75, Deerfield - N. 25th, Blair	Curb/Gutter, Sidewalk, Storm Sewer	0.2	PE	35	28	URB
Thurston	Nebraska	30848A	STPD-75-4(103)	Winnebago East	Urban	1.0	Const	3,000	0	STP
Thurston	Nebraska	30848B	STPD-75-4(108)	Macy South	Gr., Str., Surf., S. Shld.	1.4	Const	5,016	0	STP
Burt	Burt	31226	STPE-3875(2)	Craig Northeast	Surf.	3.0	Const	1,000	800	RUR
Pierce	Pierce	31303	STPE-2600(1)	Pierce Northwest	Resurf.	2.5	Const	413	330	RUR
Madison	Madison	31366	BR-2820(2)	Battle Creek Southwest	Gr., Str., Surf.	0.2	Util	6	5	BR
Dakota	Nebraska	31380	STPD-35-4(118)	Hubbard North & South	Gr., Culv., Br.	0.0	Const	1,960	0	STP
Platte	Columbus	31382	NH-30-5(125)	Columbus Viaduct	Viaduct	0.5	Const	490	490	LY90
Platte	Columbus	31382	NH-30-5(125)	Columbus Viaduct	Viaduct	0.5	Const	813	650	URB
Madison	Norfolk	31416A	STP-35-3(107)	In Norfolk	4-Lane, Gr., Culv., Surf., S. Shld.	0.6	Const	4,000	4,000	LY60
Dixon	Nebraska	31420	STPD-116-4(102)	Concord Southwest	Br.	0.0	Const	490	0	STP
Madison	Nebraska	31436A	STPD-32-5(106)	Madison East Bridges	Gr., Str., Surf.	1.0	Const	4,383	0	STP
Madison	Norfolk	31442	STPD-35-3(105)	Norfolk Southeast	4-Lane, Gr., Culv., Surf., S. Shld.	1.0	Const	6,250	5,000	EM

Revisions to FY2009 Element of the 2009 Thru 2013 STIP

County	Resp. Party	Control Number	Project Number	Location	Type of Improvement	Lgth.	Work Phase	Total Estimate (\$1,000)	Federal Estimate (\$1,000)	Type of Fund
Cedar	Cedar	31502	BRO-7014(31)	Hartington Southeast	Br.	0.1	Const	386	309	BR
Cedar	Cedar	31502	BRO-7014(31)	Hartington Southeast	Br.	0.1	Util	18	14	BR
Cedar	Cedar	31502	BRO-7014(31)	Hartington Southeast	Br.	0.1	PE	13	10	BR
Cedar	Cedar	31502	BRO-7014(31)	Hartington Southeast	Br.	0.1	Util	19	15	BR
Boone	Boone	31535	STPE-7638(1)	Petersburg Northeast	Resurf.	1.9	Const	438	350	RUR
Boone	Boone	31535	STPE-7638(1)	Petersburg Northeast	Resurf.	1.9	PE	15	12	RUR
Platte	Columbus	31536B	DPU-6074(3)	Columbus North Arterial, Ph 2	Gr., Culv., Surf., S. Shld.	2.7	Const	750	500	EM
Platte	Columbus	31536C	DPU-6074(4)	Columbus North Arterial, Ph 3	Gr., Culv., Surf., S. Shld.	3.3	Const	4,219	3,375	EM
Platte	Columbus	31536C	DPU-6074(4)	Columbus North Arterial, Ph 3	Gr., Culv., Surf., S. Shld.	3.3	Const	1,391	1,113	URB
Burt	Nebraska	31639	BR-3885(3)	Tekamah East	Br.	0.1	Const	750	600	BR
Burt	Nebraska	31639	BR-3885(3)	Tekamah East	Br.	0.1	PE	19	15	BR
Cuming	Cuming	31665	BRO-7020(19)	West Point Southeast	Br.	0.1	Util	20	16	BR
Colfax	Colfax	31705	BRO-7019(13)	Rogers North	Br.	0.3	Util	25	20	BR
Dixon	Dixon	31723	STPE-3130(5)	Concord East	Resurf.	5.6	Const	338	270	RUR
Dixon	Dixon	31723	STPE-3130(5)	Concord East	Resurf.	5.6	PE	19	15	RUR
Dixon	Dixon	31747	BRO-7026(17)	Wakefield West	Br.	0.3	Util	23	18	BR
Colfax	Schuyler	31752	STPAA-7775(1)	9th St.Sidewalk, Schuyler	Sidewalk	0.5	Const	240	192	URB
Cedar	Cedar	31761	BRO-7014(34)	Fordyce West	Br.	0.2	Const	613	490	BR
Cedar	Cedar	31761	BRO-7014(34)	Fordyce West	Br.	0.2	PE	19	15	BR
Wayne	Wayne	31838	STPAA-6708(1)	E. 10th St., Main - Windom, Wayne	Urban	0.2	ROW	60	48	URB
Wayne	Wayne	31838	STPAA-6708(1)	E. 10th St., Main - Windom, Wayne	Urban	0.2	Const	700	560	URB
Madison	Norfolk	31875	URB-6001(1)	25th St., US-275 - Benjamin Ave., Norfolk	Urban	1.2	Const	3,000	2,400	URB
Madison	Norfolk	31875	URB-6001(1)	25th St., US-275 - Benjamin Ave., Norfolk	Urban	1.2	ROW	500	400	URB
Antelope	Nebraska	31913	NH-20-5(111)	Royal - Plainview	Mill, Resurf., S. Shld.	17.5	Const	4,643	0	NH
Platte	Columbus	31990	URB-6065(6)	3rd Ave., 8th - S 5th St., Columbus	Urban	0.6	PE	90	72	URB
Platte	Columbus	31990	URB-6065(6)	3rd Ave., 8th - S 5th St., Columbus	Urban	0.6	ROW	80	64	URB
Wayne	Wayne	31991	URB-6709(2)	Windom St., E 3rd - E 7th St., Wayne	Gr., Conc Surf.	0.3	Const	800	640	URB
Wayne	Wayne	31991	URB-6709(2)	Windom St., E 3rd - E 7th St., Wayne	Gr., Conc Surf.	0.3	PE	110	88	URB
Wayne	Wayne	31992	URB-6702(4)	W 1St. St., Main - Pearl St., Wayne	Gr., Surf.	0.1	Const	600	480	URB
Wayne	Wayne	31992	URB-6702(4)	W 1St. St., Main - Pearl St., Wayne	Gr., Surf.	0.1	PE	100	80	URB
Wayne	Wayne	32011	BR-3100(1)	Winside East	Br.	0.0	Const	555	444	BR

Revisions to FY2009 Element of the 2009 Thru 2013 STIP

County	Resp. Party	Control Number	Project Number	Location	Type of Improvement	Lgth.	Work Phase	Total Estimate (\$1,000)	Federal Estimate (\$1,000)	Type of Fund
York	York	41015	STPAA-6305(1)	Nebraska Ave., York	Urban	0.5	Const	4,700	3,760	URB
Polk	Polk	41225	STPE-2805(1)	Shelby North	Surf.	0.0	Const	125	100	RUR
Nuckolls	Nuckolls	41716	BRO-7065(21)	Oak South	Culv.	0.5	Const	304	243	BR
Nuckolls	Nuckolls	41716	BRO-7065(21)	Oak South	Culv.	0.5	Util	13	10	BR
Webster	Webster	41967	STPE-BR-2155(2)	Cowles North	Gr., Str., Gravel Surf.	1.5	Util	13	10	RUR
Webster	Webster	41967	STPE-BR-2155(2)	Cowles North	Gr., Str., Gravel Surf.	1.5	Const	565	450	RUR
Webster	Webster	41967	STPE-BR-2155(2)	Cowles North	Gr., Str., Gravel Surf.	1.5	Const	1,250	1,000	BR
Nance	Nance	42059	BRO-7063(6)	Fullerton Southwest	Br.	0.1	Const	313	250	BR
Nance	Nance	42059	BRO-7063(6)	Fullerton Southwest	Br.	0.1	Util	13	10	BR
Buffalo	Nebraska	42103A	DPS-10-2(114)	Kearney East Bypass, Interchange	Interchange	1.0	PE	172	172	H660
Buffalo	Nebraska	42103A	DPS-10-2(114)	Kearney East Bypass, Interchange	Interchange	1.0	PE	1,667	1,000	STP
Buffalo	Nebraska	42103A	DPS-10-2(114)	Kearney East Bypass, Interchange	Interchange	1.0	PE	1,667	300	URB
Clay	Clay	42120	BRO-7018(23)	Deweese Northwest	Br.	0.2	Const	1,156	925	BR
Clay	Clay	42120	BRO-7018(23)	Deweese Northwest	Br.	0.2	PE	29	23	BR
Clay	Clay	42120	BRO-7018(23)	Deweese Northwest	Br.	0.2	ROW	10	8	BR
Clay	Clay	42120	BRO-7018(23)	Deweese Northwest	Br.	0.2	Util	6	5	BR
Nuckolls	Nuckolls	42136	BR-1990(7)	In Superior	Br.	0.1	Const	591	473	BR
Nuckolls	Nuckolls	42136	BR-1990(7)	In Superior	Br.	0.1	PE	20	16	BR
Fillmore	Fillmore	42226	BRO-7030(30)	Geneva Northwest	Br.	0.3	Const	481	385	BR
Fillmore	Fillmore	42226	BRO-7030(30)	Geneva Northwest	Br.	0.3	PE	19	15	BR
Greeley	Greeley	42273	BRO-7039(9)	In Wolbach	Br.	0.1	Const	536	429	BR
Greeley	Greeley	42273	BRO-7039(9)	In Wolbach	Br.	0.1	PE	20	16	BR
Adams	Adams	42284	BRO-7001(14)	Juniata Southwest	Br.	0.2	Const	511	409	BR
Adams	Adams	42284	BRO-7001(14)	Juniata Southwest	Br.	0.2	PE	20	16	BR
Valley	Nebraska	42298	STP-70-4(107)	Middle Loup Bridge, Arcadia	Br.	0.6	Const	3,000	0	STP
Buffalo	Kearney	42344	STPD-30-4(148)	In Kearney	Urban	0.4	Const	1,960	0	STP
Adams	Hastings	42379	NH-6-4(125)	Hastings West	Mill, Resurf., S. Shld.	12.1	Const	5,424	0	NH
Clay	Nebraska	42401	STPD-S18B(104)	Edgar Spur	Gr., Culv., Resurf.	4.0	Const	1,810	0	STP
Hall	Nebraska	42408	IM-80-6(97)	Wood River - Grand Island	Mill, Inlay	11.5	Const	5,567	0	IM
Buffalo	Nebraska	42411	IM-80-5(65)	Odessa - Kearney (WB)	Conc. Pvmnt.	8.9	Const	14,071	0	IM
Hall	Grand Island	42433	NH-34-4(131)	Grand Island South	Resurf.	8.7	Const	3,853	0	NH
Fillmore	Fillmore	42436	BRO-7030(33)	Geneva East	Br.	0.4	Const	569	455	BR
Fillmore	Fillmore	42436	BRO-7030(33)	Geneva East	Br.	0.4	PE	11	9	BR

Revisions to FY2009 Element of the 2009 Thru 2013 STIP

County	Resp. Party	Control Number	Project Number	Location	Type of Improvement	Lgth.	Work Phase	Total Estimate (\$1,000)	Federal Estimate (\$1,000)	Type of Fund
Fillmore	Fillmore	42436	BRO-7030(33)	Geneva East	Br.	0.4	PE	13	10	BR
Sherman	Sherman	42460	BR-2065(4)	In Ashton	Br.	0.3	Const	356	285	BR
Sherman	Sherman	42460	BR-2065(4)	In Ashton	Br.	0.3	PE	16	13	BR
Nuckolls	Nebraska	42469	STP-14-1(118)	In Nelson & South	Mill, Resurf.	4.2	Const	3,500	0	STP
Hall	Grand Island	42477	URB-30-4(151)	US-30 - Wasmer Detention Cell, Grand Island	Storm Sewer	0.0	Const	700	560	URB
Buffalo	Nebraska	42492	BH-80-6(100)	Kearney East Bridges	Br. Rehab.	0.0	Const	285	228	BR
York	Nebraska	42502	NH-81-2(142)	York North	Resurf.	7.4	Const	4,026	0	NH
Hall	Grand Island	42519	URB-2235(5)	Locust St.North of I-80 (NB), Grand Island	2-Lane, Gr., Surf., S. Shld.	2.9	PE	250	200	URB
Hall	Grand Island	42519	URB-2235(5)	Locust St.North of I-80 (NB), Grand Island	2-Lane, Gr., Surf., S. Shld.	2.9	ROW	100	80	URB
Adams	Hastings	42525	URB-7552(1)	E. Lochland Rd., US-281 - N. 1st. Ave., Hastings	Urban	0.6	ROW	60	48	URB
Thayer	Nebraska	42532	STP-136-5(111)	Gilead East & West	Resurf.	4.2	Const	1,505	0	STP
Buffalo	Nebraska	42537	STP-10-2(115)	Pleasanton South	Resurf.	10.4	Const	1,856	0	STP
Hall	Grand Island	42539	NH-281-2(125)	US-281 Viaduct Approach, G.I.	Br. Repair	0.0	Const	231	0	NH
Adams	Hastings	42547	URB-5508(5)	2nd St., Marian - Highland, Hastings	Mill, Resurf.	0.9	Const	430	344	URB
Hamilton	Nebraska	42561	IM-80-7(157)	Hampton - Henderson (WB)	Mill, Inlay	4.1	Const	1,194	0	IM
Adams	Hastings	42578	URB-5514(2)	9th St., Turner Ave. - 2nd Ave., Hastings	Urban	0.3	Const	760	608	URB
Kimball	Kimball	51124	STPE-1015(8)	Dix South	Resurf.	0.0	Const	1,125	900	RUR
Kimball	Nebraska	51183	STPD-71-2(109)	Nebraska/Colorado Line North	Resurf., Culv	15.0	Const	5,299	0	STP
Box Butte	Nebraska	51186	NH-385-4(129)	L-7E North	Resurf., S. Shld.	7.6	Const	2,215	0	NH
Deuel	Nebraska	51199	IM-80-2(90)	Chappell - Oshkosh	Mill, Resurf.	10.0	Const	7,511	0	IM
Cheyenne	Sidney	51208	STPAA-6350(2)	Old Post Road, Sidney	Urban	1.4	Const	250	200	URB
Scotts Bluff	Gering	51258	STPAA-5701(6)	10th St., "U" St.- "J" St., Gering	Mill, Resurf.	0.8	Const	670	536	URB
Cheyenne	Cheyenne	51303	STPE-1135(2)	Sidney South	Resurf.	5.5	Const	1,250	1,000	RUR
Cheyenne	Cheyenne	51303	STPE-1135(2)	Sidney South	Resurf.	5.5	PE	70	56	RUR
Kimball	Nebraska	51308	IM-80-1(170)	East Kimball - Potter (EB)	Mill, Resurf.	11.7	Const	5,625	0	IM
Cheyenne	Nebraska	51310	IM-80-2(93)	Sidney	Joint Seal, Grinding	37.8	Const	1,794	0	IM
Cheyenne	Cheyenne	51315	STPE-1132(1)	Sidney South	Surf.	0.5	Const	135	108	RUR
Cheyenne	Cheyenne	51315	STPE-1132(1)	Sidney South	Surf.	0.5	PE	10	8	RUR
Scotts Bluff	Scottsbluff	51349	URB-5709(3)	Ave. 'B', S. Beltline - Overland, Scottsbluff	Urban	0.4	PE	90	72	URB
Scotts Bluff	Scottsbluff	51349	URB-5709(3)	Ave. 'B', S. Beltline - Overland, Scottsbluff	Urban	0.4	Const	1,300	1,040	URB

Revisions to FY2009 Element of the 2009 Thru 2013 STIP

County	Resp. Party	Control Number	Project Number	Location	Type of Improvement	Lgth.	Work Phase	Total Estimate (\$1,000)	Federal Estimate (\$1,000)	Type of Fund
Scotts Bluff	Scottsbluff	51378	URB-5724(2)	"D" St., Rundell - Lockwood, Gering	Gr., Conc. Pvmt., S. Shld.	0.3	Const	600	480	URB
Lincoln	Nebraska	60887	IM-80-4(104)	Maxwell Interchange	Br. Deck Overlay	0.4	Const	1,250	0	IM
Thomas	Nebraska	61044	NH-STPN-TMT-83-3(106)	Theford Viaduct	Viaduct	1.8	Const	9,228	0	NH
Dawson	Nebraska	61196	IM-80-4(129)	Darr Interchange	Br. Deck Overlay	0.3	Const	1,250	0	IM
Lincoln	Lincoln	61223	BR-1545(5)	Brady Southwest	Br.	0.0	Const	1,188	950	BR
Lincoln	Lincoln	61223	BR-1545(5)	Brady Southwest	Br.	0.0	PE	16	13	BR
Dawson	Dawson	61260	BRO-7024(22)	Overton Southwest	Br.	0.0	Const	248	198	BR
Dawson	Dawson	61260	BRO-7024(22)	Overton Southwest	Br.	0.0	PE	23	18	BR
Dawson	Dawson	61260	BRO-7024(22)	Overton Southwest	Br.	0.0	Util	6	5	BR
Lincoln	North Platte	61283	STPAA-5805(5)	Buffalo Bill Ave., North Platte	Gr., Str., Conc. Pvmt.	2.1	Const	15,400	6,000	URB
Deuel	Nebraska	61285	IM-80-3(119)	Big Springs West	Mill, Inlay	7.4	Const	3,564	0	IM
Grant	Nebraska	61326	NH-2-2(115)	Ashby - Hyannis	Gr., Culv., Resurf., S. Shld.	8.3	Const	3,780	0	NH
Custer	Nebraska	61333	STPD-70-3(107)	Broken Bow East	Mill, Resurf.	11.9	Const	3,329	0	STP
Lincoln	Nebraska	61334	NH-83-2(127)	Wellfleet South	Mill, Resurf.	3.8	Const	1,396	0	NH
Dawson	Lexington	61338	STPAA-6556(4)	13th St., Lexington	Urban	0.7	Const	2,200	1,760	URB
Keith	Nebraska	61364	NH-26-2(112)	Lewellen - Ogallala	Mill, Resurf.	7.7	Const	3,000	0	NH
Keith	Nebraska	61365	NH-26-2(113)	Ogallala West	Resurf., S. Shld.	8.6	Const	4,438	0	NH
Lincoln	North Platte	61395	IM-80-4(133)	North Platte West	Joint Repair, Grinding	5.9	Const	1,473	0	IM
Lincoln	North Platte	61399	IM-80-3(136)	North Platte East	Joint Repair, Grinding	8.9	Const	2,230	0	IM
Thomas	Nebraska	61417	FL-S86B(101)	Halsey Spur Bridge	Br.	0.0	Const	1,759	1,407	1810
Thomas	Nebraska	61417	FL-S86B(101)	Halsey Spur Bridge	Br.	0.0	PE	203	162	1810
Keith	Ogallala	61422	IM-80-3(139)	Ogallala - Roscoe	Mill, Resurf.	6.7	Const	3,656	0	IM
Dawson	Lexington	61433	STP-283-2(102)	Ash St. - Jefferson St., Lexington	Resurf.	0.7	Const	923	0	STP
Dawson	Nebraska	61439	IM-80-5(69)	Lexington - Overton	Resurf., S. Shld.	10.5	Const	8,123	0	IM
Furnas	Nebraska	70587A	STP-47-1(102)	Jct. N-89 North	Resurf.	7.7	Const	2,928	0	STP
Phelps	Nebraska	70725	STPD-23-3(105)	Loomis - Holdrege	Gr., Culv., Resurf., S. Shld.	7.0	Const	2,794	0	STP
Hitchcock	Hitchcock	70811	BRO-7044(27)	Trenton Southeast	Br.	0.1	Const	488	390	BR
Hitchcock	Hitchcock	70811	BRO-7044(27)	Trenton Southeast	Br.	0.1	Util	6	5	BR
Harlan	Nebraska	70841	STP-S42A(101)	Huntley Spur	Resurf.	4.2	Const	1,383	0	STP
Hitchcock	Hitchcock	70862	BRO-7044(29)	Palisade Southeast	Br.	0.3	Const	544	435	BR
Hitchcock	Hitchcock	70862	BRO-7044(29)	Palisade Southeast	Br.	0.3	Util	13	10	BR
Hitchcock	Hitchcock	70924	BR-1350(1)	Stratton Southeast	Br.	0.5	Const	516	413	BR
Hitchcock	Hitchcock	70924	BR-1350(1)	Stratton Southeast	Br.	0.5	PE	15	12	BR

Revisions to FY2009 Element of the 2009 Thru 2013 STIP

County	Resp. Party	Control Number	Project Number	Location	Type of Improvement	Lgth.	Work Phase	Total Estimate (\$1,000)	Federal Estimate (\$1,000)	Type of Fund
Hitchcock	Hitchcock	70924	BR-1350(1)	Stratton Southeast	Br.	0.5	Util	15	12	BR
Hayes	Hayes	70967	BRO-7043(9)	Hamlet Northwest	Br.	0.3	Const	549	439	BR
Hayes	Hayes	70967	BRO-7043(9)	Hamlet Northwest	Br.	0.3	PE	29	23	BR
Hayes	Hayes	70967	BRO-7043(9)	Hamlet Northwest	Br.	0.3	ROW	5	4	BR
Dundy	Dundy	70974	STPE-1303(2)	Haigler North	Gr., Culv., Gravel Surf.	8.5	Const	1,125	900	RUR
Dundy	Dundy	70974	STPE-1303(2)	Haigler North	Gr., Culv., Gravel Surf.	8.5	PE	40	32	RUR
Dundy	Dundy	70974	STPE-1303(2)	Haigler North	Gr., Culv., Gravel Surf.	8.5	ROW	10	8	RUR
Dundy	Dundy	70974	STPE-1303(2)	Haigler North	Gr., Culv., Gravel Surf.	8.5	Util	25	20	RUR
Frontier	Frontier	71021A	RUR-1575(3)	Stockville Southeast	Resurf.	3.2	Const	953	762	RUR
Phelps	Phelps	71029	BRO-7069(15)	Funk Northwest	Br.	0.1	Const	200	160	BR
Phelps	Phelps	71029	BRO-7069(15)	Funk Northwest	Br.	0.1	PE	11	9	BR
Frontier	Frontier	71037	BRO-7032(24)	Stockville Soutwest	Br.	0.3	Const	919	735	BR
Frontier	Frontier	71037	BRO-7032(24)	Stockville Soutwest	Br.	0.3	PE	30	24	BR
Franklin	Franklin	71042	BRO-7031(12)	Naponee East	Br.	0.1	Const	125	100	BR
Franklin	Franklin	71042	BRO-7031(12)	Naponee East	Br.	0.1	PE	8	6	BR
Phelps	Holdrege	71047	STPAA-6602(1)	11th Ave., Sherman - Lincoln, Holdrege	Urban	0.5	Const	1,500	1,200	URB
Phelps	Holdrege	71047	STPAA-6602(1)	11th Ave., Sherman - Lincoln, Holdrege	Urban	0.5	PE	80	64	URB
Hitchcock	Nebraska	71058	STP-34-2(119)	Stratton - Jct. R44B	Resurf.	8.7	Const	3,718	0	STP
Red Willow	McCook	71069	URB-6156(2)	West 'J' St., W 10th - Norris Ave., McCook	Urban	0.7	Const	900	720	URB
Holt	Nebraska	80604A	NH-281-4(119)	Chambers Junction North	Gr., Str., Resurf., S. Shld.	9.6	Const	8,466	0	NH
Holt	Nebraska	80639	NH-20-4(117)	O'Neill East	Resurf., S. Shld.	5.0	Const	2,041	0	NH
Cherry	Cherry	80725	STPE-1515(1)	Kilgore Northeast	Armor Coat	6.0	Const	1,394	1,115	RUR
Cherry	Cherry	80725	STPE-1515(1)	Kilgore Northeast	Armor Coat	6.0	PE	49	39	RUR
Cherry	Cherry	80726	STPE-1775(1)	Valentine Northeast	Armor Coat	5.4	Const	1,324	1,059	RUR
Wheeler	Wheeler	80785	BR-2325(3)	Ericson South	Br.	0.2	Const	504	403	BR
Wheeler	Wheeler	80785	BR-2325(3)	Ericson South	Br.	0.2	PE	18	14	BR
Cherry	Nebraska	80817	TCSP-16(36)	Niobrara Scenic Rec Roads	Resurf.	68.0	Const	5,503	2,953	H660
Brown	Nebraska	80844	NH-20-3(112)	Johnstown - Ainsworth	Resurf., S. Shld.	9.4	Const	3,636	0	NH
Loup	Nebraska	80845	STP-91-3(107)	Taylor East	Resurf.	8.4	Const	2,666	0	STP
Cherry	Nebraska	80848	NH-83-4(113)	North of Thomas/Cherry Co. Line North	Resurf., S Shld	10.9	Const	3,324	0	NH
Holt	Nebraska	80849	NH-281-4(118)	O'Neill South	Resurf., S. Shld.	7.5	Const	2,205	0	NH

Revisions to FY2009 Element of the 2009 Thru 2013 STIP

County	Resp. Party	Control Number	Project Number	Location	Type of Improvement	Lgth.	Work Phase	Total Estimate (\$1,000)	Federal Estimate (\$1,000)	Type of Fund
Statewide	Nebraska				Safer Barriers		Const	990	990	LY60
Statewide	Nebraska	Various	Various		Grade Separation Structures	0.0	Const	10,778	8,623	EM
Nebraska	Nebraska				Midwest Roadside Safety Facility	0.0	Const	4,500	3,600	EM
					Rec Trails Projects			1,250	1,000	L940
					Safety Projects			17,450	15,705	SFTY
					Advanced Construction Conversions				4,000	BR
					Advanced Construction Conversions				6,000	EM
					Advanced Construction Conversions				40,000	IM
					Advanced Construction Conversions				0	L030
					Advanced Construction Conversions				40,000	NH
					Advanced Construction Conversions				15,000	STP
					Advanced Construction Conversions				0	CM
					Advanced Construction Conversions				0	Var
					Enhancement projects			12,086	7,415	ENH
					ITS Projects			1,086	800	EM
					ITS Projects			3,000	1,500	ITS
					Listed in LCLC TIP			3,475	2,781	BR
					Listed in LCLC TIP			17,809	11,158	EM
					Listed in LCLC TIP			4,349	0	IM
					Listed in LCLC TIP			4,349	0	NH
					Listed in LCLC TIP			16,638	4,077	L230
					Listed in LCLC TIP			1,750	1,400	RUR
					Listed in MAPA TIP			2,690	2,152	BR
					Listed in MAPA TIP			1,600	1,280	EM
					Listed in MAPA TIP			1,210	968	IM
					Listed in MAPA TIP			300	240	NH
					Listed in MAPA TIP			43,574	34,857	L230
					Listed in MAPA TIP			800	640	LY60
					Listed in MAPA TIP			100	80	RUR
					Listed in SIMPCO TIP			1,554	1,399	IM
					Listed in SIMPCO TIP			1,735	1,388	URB

Revisions to FY2009 Element of the 2009 Thru 2013 STIP

County	Resp. Party	Control Number	Project Number	Location	Type of Improvement	Lgth.	Work Phase	Total Estimate (\$1,000)	Federal Estimate (\$1,000)	Type of Fund
Revision 1 - 11/6/08										
Gage	Nebraska	12885	STP-77-1(129)	In Beatrice	Resurf.	4.4	Const	3,000	1,500	URB
Dawes	Dawes	51369	RUR-1225(4)	Chadron Northeast	Gr., Culv., Gravel Surf.	3.0	PE	40	0 *	RUR
Cass	Nebraska	12450A	NH-80-9(832)	Greenwood - Mahoney	6-Lane, Gr., Culv., Surf., S. Shld.	5.8	Const	24,873	0 *	IM
Cass	Nebraska	12450A	NH-80-9(832)	Greenwood - Mahoney	6-Lane, Gr., Culv., Surf., S. Shld.	5.8	Const	12,600	0 *	NH
Dundy	Nebraska	71057	STP-34-2(118)	Colorado Line - Haigler	Resurf.	6.9	Const	4,000	0 *	STP
Saunders	Nebraska	12894	NH-77-2(158)	Wahoo - Fremont	Mill, Resurf.	11.8	Const	2,500	0 #	NH
Cass	Nebraska	12451	NH-80-9(824)	262nd St. Bridge	Br.	0.0	Const	900	0 #	IM
Cass	Nebraska	12451	NH-80-9(824)	262nd St. Bridge	Br.	0.0	Const	400	0 #	NH
Dodge	Nebraska	21855	STPD-79-3(105)	North Bend - Snyder	Mill, Resurf.	17.8	Const	4,000	0 #	STP
Buffalo	Nebraska	42492	BH-80-6(100)	Kearney East Bridges	Br. Rehab.	0.0	Const	285	228 #	BR
Custer	Nebraska	61333	STPD-70-3(107)	Broken Bow East	Mill, Resurf.	11.9	Const	1,000	0 #	STP
Otoe	Nebraska	12738	STPD-50-2(128)	Syracuse North	Str., Resurf., S. Shld.	9.5	Const	1,000	0 #	STP

*Advanced Construction - no federal funds obligated

#Amount shown is in addition to original STIP amount

Revision 2 - December 4, 2008

MAPA TIP Revision (detail below)

								4,000	3,200	L230
<i>Douglas</i>	<i>Omaha</i>	<i>22239</i>	<i>STPC-5003(8)</i>	<i>132nd St., Patrick - Birch, Omaha</i>	<i>Urban Reconst.</i>	<i>0.8</i>	<i>ROW</i>	<i>152</i>	<i>122</i>	
<i>Douglas</i>	<i>Omaha</i>	<i>22239</i>	<i>STPC-5003(8)</i>	<i>132nd St., Patrick - Birch, Omaha</i>	<i>Urban Reconst.</i>	<i>0.8</i>	<i>Const</i>	<i>3,848</i>	<i>3,078</i>	
Thayer	Thayer	42583	BRO-7085(40)	Co. Rd., Deshler Northwest	Br.	0.2	PE	80	0 *	BR
Thurston	Thurston	31497	BRO-7087(2)	Co. Rd., Rosalie Southeast	Br.	0.1	PE	45	0 *	BR
Dawes	Dawes	51368	RUR-1225(4)	Chadron Northeast	Gr., Culv., Gravel Surf.	3.0	PE	40	0 #	RUR
Buffalo	Nebraska	42464	IM-80-5(67)	Kearney West	Resurf., S. Shld.	16.7	Const	4,125	3,300 \$	IM
Nebraska	Nebraska			Midwest Roadside Safety Facility	Facility	0.0	Const	(3,250)	(2,600)	EM
Statewide	Nebraska	Various	Various	Grade Separation Structures	Viaducts	0.0	Const	(3,750)	(3,000)	EM
Advanced Construction Conversions				Listed Separately					(5,000)	NH

*Advanced Construction - no federal funds obligated

Corrected Control Number from Revision 1

\$ This is for an adjustment to the project prior to closing - this project was let in FY-2008

Revision 3 - December 22, 2008

Harlan	Nebraska	70841	STP-S42A(101)	Huntley Spur	Resurf.	4.2	Const	866	0 #	STP
Custer	Nebraska	61333	STPD-70-3(107)	Broken Bow East	Mill, Resurf.	11.9	Const	1,576	0 *	STP

#Amount shown is in addition to original STIP amount

*Amount shown is in addition to original STIP amount and amount in R-1

Revisions to FY2009 Element of the 2009 Thru 2013 STIP

County	Resp. Party	Control Number	Project Number	Location	Type of Improvement	Lgth.	Work Phase	Total Estimate (\$1,000)	Federal Estimate (\$1,000)	Type of Fund
Revision 4 - February 2, 2009										
MAPA TIP Revision (detail below)								843	674	L230
Douglas	Omaha	22363	MAPA-5086(1)	58th St./Northwest Radial Hwy	Urban Reconst.	0.0	All	570	456	
Douglas	Omaha	22353	MAPA-5103(14)	10th St. Bridge	Bridge	0.0	PE	273	218	
MAPA TIP Revision (Funds included in line item for FY-2009 Safety Funds above - detail below)								1,112	1,002	LS30
Douglas	Omaha	22366	HSIP-5006(4)	Kennedy/Cornhusker Rd.	Turn Lane	0.0	All	142	128	
Douglas	Omaha	22371	HSIP-5089(1)	Spring Lake Dr./F St./16th St.	Roundabout	0.0	All	519	467	
Douglas	Omaha	22372	HSIP-5015(1)	102nd St./Maple St.	Intersection	0.0	All	451	406	
Jefferson	Nebraska	12813	STPD-15-1(113)	Fairbury South Bridges	Br.	0.4	Const	668	0 #	STP
Hall	Nebraska	42433	NH-34-4(131)	Grand Island South	Resurf.	8.7	Const	2,847	0 #	STP
Clay	Nebraska	42401	STPD-S18B(104)	Edgar Spur	Gr., Culv., Resurf.	4.0	Const	717	0 #	STP
Dixon	Nebraska	31420	STPD-116-4(102)	Concord Southwest	Br.	0.0	Const	204	0 #	STP
Colfax	Nebraska	31895	STP-91-6(111)	Leigh - Colfax/Dodge Co. Line	Resurf.	18.2	Const	5,000	0	STP
Box Butte	Nebraska	51186	NH-385-4(129)	L-7E North	Resurf., S. Shld.	7.9	Const	800	0 #	NH
Red Willow	McCook	74069	URB-6156(2)	West 'J' St., W 10th - Norris Ave., McCook	Urban	0.7	Const	264	209 #	URB
Garfield	Garfield	80831	STPE-7485(1)	Co. Rd., Burwell East	C-I-P Recycle, Armor Coat	3.0	Const	125	100 #	RUR
Knox	Knox	31337	STPD-12-5(112)	Monowi - Verdel	Gr., Culv., Resurf.	6.9	Const	875	700 #	STP
Cedar	Cedar	32050	BRO-7014(38)	Fordyce East	Br.	0.1	PE	23	0 %	BR
Kearney	Kearney	71095	BRO-7050(26)	Heartwell Northeast	Br.	0.2	PE	16	0 %	BR
Kearney	Kearney	71107	BRO-7050(27)	Minden Northwest	Br.	0.2	PE	23	0 %	BR
Nemaha	Nemaha	13024	BRO-7064(19)	Brock Northwest	Br.	0.2	PE	22	0 %	BR
York	York	42586	BRO-7093(28)	McCool Junction Southeast	Br.	0.2	PE	25	0 %	BR
York	York	42587	BRO-7093(29)	McCool Junction Northeast	Br.	0.2	PE	35	0 %	BR
Pawnee	Pawnee	13023	BR-3595(9)	Lewiston North	Br.	0.0	PE	21	0 %	BR
Lancaster	Lancaster	12952	RUR-3290(2)	Hickman Northeast	Br.	0.0	PE	22	0 %	RUR
Holt	Holt	80771	STPE-2280(5)	O'Neill East	Culv.	0.0	PE	11	9 *	RUR
Holt	Holt	80771	STPE-2280(5)	O'Neill East	Culv.	0.0	Const	275	225 *	RUR

#Amount shown is in addition to original STIP amount

*Advance from FY-2011 to FY-2009 for possible stimulus project per County (also adjust amounts)

% Advanced construction - no federal funds obligated

Revisions to FY2009 Element of the 2009 Thru 2013 STIP

County	Resp. Party	Control Number	Project Number	Location	Type of Improvement	Lgth.	Work Phase	Total Estimate (\$1,000)	Federal Estimate (\$1,000)	Type of Fund
Administrative Modification 1 - For American Recovery and Reinvestment Act - 2/29/09 - Totals corrected to reflect latest estimates 5/18/09										
Projects currently listed in the FY-09 element of the STIP that were slated to use regular Federal Aid funds and will now be funded with ARRA funds:										
Otoe	Nebraska	12738	STPD-50-2(128)	Syracuse North	Str., Resurf., S. Shld.	9.5	Const	4,907	4,907	C240
Gage	Beatrice	12769	STPD-136-6(116)	Beatrice West	Resurf., S. Shld.	9.5	Const	3,584	3,304	C240
Jefferson	Nebraska	12813	STPD-15-1(113)	Fairbury South Bridges	Br.	0.4	Const	3,589	2,966	C240
Jefferson	Nebraska	12875	STP-136-6(118)	Gilead East	Resurf.	8.1	Const	3,225	2,879	C240
Dakota	Nebraska	31380	STPD-35-4(118)	Hubbard North & South	Gr., Culv., Br.	0.0	Const	2,556	2,213	C240
Dixon	Nebraska	31420	STPD-116-4(102)	Concord Southwest	Br.	0.0	Const	672	373	C240
Colfax	Nebraska	31895	STP-91-6(111)	Leigh - Colfax/Dodge Co. Line	Resurf.	18.2	Const	2,560	2,396	C240
Valley	Nebraska	42298	STP-70-4(107)	Middle Loup Bridge, Arcadia	Br.	0.6	Const	2,179	1,717	C240
Buffalo	Kearney	42344	STPD-30-4(148)	In Kearney	Urban	0.4	Const	2,550	1,646	C240
Adams	Hastings	42379	NH-6-4(125)	Hastings West	Mill, Resurf., S. Shld.	12.1	Const	4,215	3,665	C240
Clay	Nebraska	42401	STPD-S18B(104)	Edgar Spur	Gr., Culv., Resurf.	4.0	Const	2,257	1,948	C240
Hall	Nebraska	42408	IM-80-6(97)	Wood River - Grand Island	Mill, Inlay	11.5	Const	5,572	5,150	C240
Hall	Grand Island	42433	NH-34-4(131)	Grand Island South	Resurf.	8.7	Const	6,659	5,133	C240
Thayer	Nebraska	42532	STP-136-5(111)	Gilead East & West	Resurf.	4.2	Const	1,799	1,635	C240
Kimball	Nebraska	51183	STPD-71-2(109)	Nebraska/Colorado Line North	Resurf., Culv	15.0	Const	5,117	4,490	C240
Box Butte	Nebraska	51186	NH-385-4(129)	L-7E North	Resurf., S. Shld.	7.6	Const	3,491	3,140	C240
Deuel	Nebraska	51199	IM-80-2(90)	Chappell - Oshkosh	Mill, Resurf.	10.0	Const	7,475	6,944	C240
Cheyenne	Nebraska	51310	IM-80-2(93)	Sidney	Joint Seal, Grinding	37.8	Const	1,476	1,381	C240
Lincoln	Nebraska	60887	IM-80-4(104)	Maxwell Interchange	Br. Deck Overlay	0.4	Const	1,480	1,316	C240
Thomas	Nebraska	61044	NH-STPN-TMT-83-3(106)	Thedford Viaduct	Viaduct	1.8	Const	8,931	6,944	C240
Dawson	Nebraska	61196	IM-80-4(129)	Darr Interchange	Br. Deck Overlay	0.3	Const	1,194	1,051	C240
Dawson	Nebraska	61439	IM-80-5(69)	Lexington - Overton	Resurf., S. Shld.	10.5	Const	7,176	6,671	C240
Phelps	Nebraska	70725	STPD-23-3(105)	Loomis - Holdrege	Gr., Culv., Resurf., S. Shld.	7.0	Const	3,197	2,602	C240
Holt	Holt	80771	STPE-2280(5)	O'Neill East	Culv.	0.0	Const	287	275	C250
Loup	Nebraska	80845	STP-91-3(107)	Taylor East	Resurf.	8.4	Const	2,859	2,660	C240
Projects currently listed in the FY-10 element of the STIP that were slated to use regular Federal Aid funds and will now be funded in FY-09 with ARRA funds:										
Platte	Nebraska	31899	STP-91-5(121)	US-81 - Leigh	Resurf.	11.3	Const	4,125	3,745	C240

Revisions to FY2009 Element of the 2009 Thru 2013 STIP

County	Resp. Party	Control Number	Project Number	Location	Type of Improvement	Lgth.	Work Phase	Total Estimate (\$1,000)	Federal Estimate (\$1,000)	Type of Fund
Revision 5 - March 20, 2009										
Douglas	Omaha	22290	MAPA-5023(14)	84th St., N-370 - Schram Rd.	Urban Reconst.	0.0	PE	1,272	1,017	L230
Douglas	Omaha	22290	MAPA-5023(14)	84th St., N-370 - Schram Rd.	Urban Reconst.	0.0	ROW	100	80	L230
Douglas	Nebraska	22132	NH-80-9(889)	Missouri River - 13th St.	Gr., Str., Surf., S. Shld.	0.7	Const	20,163	18,360	C240
Douglas	Nebraska	21805	IM-480-9(776)	SB US-75 over 30th St. Exit	Br.	0.0	Const	2,708	2,607	C240
Douglas	Nebraska	21806	IM-480-9(777)	WB Br. Over 24th St	Br.	0.0	Const	2,069	2,001	C240
Douglas	Nebraska	21807	IM-480-9(778)	I-480 WB / SB US-75 SB	Gr., Culv., Surf., Br. Removal	0.0	Const	18,051	16,739	C240
Douglas	Nebraska	21816	IM-480-9(787)	SB-US-75 over Burt & Cuming	Br.	0.0	Const	4,460	4,300	C240
Lancaster	Nebraska	13015	STP-34-6(139)	Air Park - I-180	Mill, Resurf., S. Shld.	2.6	Const	2,901	2,901	C240
Lancaster	Lancaster	12865	BR-3340(7)	Waverly Southeast	Br.	0.2	PE	20	12	L250
Lancaster	Lancaster	12865	BR-3340(7)	Waverly Southeast	Br.	0.2	Const	430	430	C250
Lancaster	Lancaster	12952	RUR-3290(2)	Hickman Northeast	Br.	0.0	PE	28	0 *	L250
Lancaster	Lincoln	13046	LCLC-5280(1)	Saltillo Rd., US-77 - 70th St.	Mill, Resurf.	4.2	Const	651	650	C230 L
Lancaster	Lincoln	Multi	Multi	Arterial Rehab & Intersections	Rehab., Reconst.	0.0	Const	3,904	3,904	C230 L
Lancaster	Lincoln	Multi	Multi	Arterial Rehab & Intersections	Rehab., Reconst.	0.0	Const	3,224	3,000	L230
Lancaster	Lincoln	13043	LCLC-5254(9)	Superior St. Bridge	Br. Repair, Rehab.	0.0	Const	250	240	C230 L
Lancaster	Lincoln	11215M	LCLC-55(168)	Antelope Valley - "P" - Vine	Reconst.	0.5	Const	4,564	4,564	C230 L
Nebraska	Nebraska	00789	SB-NE08(1)	2008 Byways Program	Byways	0.0	PE	1,055	843	L970
Nemaha	NE/MO	12989	BH-136-7(122)	Brownville Bridge	Bridge Repair/Rehab	0.0	Const	14,500	6,000	C240
Seward	Seward	13027	BRO-7080(53)	Beaver Crossing Northwest	Br.	0.0	PE	34	0 *	BR
Nemaha	Nemaha	13032	BRO-7064(20)	Brock North	Br.	0.0	PE	28	0 *	BR
Phelps	Phelps	71108	BRO-7069(17)	Loomis Northeast	Br.	0.0	PE	40	0 *	BR
Phelps	Phelps	71109	BRO-7069(18)	Holdrege Northwest	Br.	0.0	PE	40	0 *	BR
Hall	Nebraska	42408	IM-80-6(97)	Wood River - Grand Island	Mill, Inlay	11.5	Const	3,000	0 #	C240
Douglas	NE/IA	00791	BR-NBIS(80)	Fracture Critical Inspections	Inspections	0.0	PE	272	98	BR
Statewide	NE/IA/MO	00792	BR-NBIS(81)	Underwater Bridge Inspection	Inspections	0.0	PE	30	10	BR
Statewide	Nebraska	00753	BR-NBIS(66)	Fracture Critical Inspections	Inspections	0.0	PE	3,086	1,429 %	BR
Statewide	Nebraska	00718	BR-NBIS(58)	Fracture Critical Inspections	Inspections	0.0	PE	4,775	600 %	BR
These projects moved to FY-10:										
Gage	Gage	12299	BR-3265(5)	In Wymore	Br.	0.2	Const	(1,074)	(859)	BR
Gage	Gage	12630	STPAA-BR-6105(4)	Beatrice Northwest	Gr., Str., Surf.	0.3	Const	(500)	(400)	BR
Webster	Webster	41967	STPE-BR-2155(2)	Cowles North	Gr., Str., Gravel Surf.	1.5	Const	(565)	(450)	RUR
Webster	Webster	41967	STPE-BR-2155(2)	Cowles North	Gr., Str., Gravel Surf.	1.5	Const	(1,250)	(1,000)	BR
Lincoln	Lincoln	61223	BR-1545(5)	Brady Southwest	Br.	0.0	Const	(1,188)	(950)	BR
Advanced Construction Conversions									(5,000)	NH

* Advanced construction - no federal funds obligated

Correct error in in Adminisitrative Modification One by increasing the total project cost by this amount.

% Additional funds for modified agreement

Revisions to FY2009 Element of the 2009 Thru 2013 STIP

County	Resp. Party	Control Number	Project Number	Location	Type of Improvement	Lgth.	Work Phase	Total Estimate (\$1,000)	Federal Estimate (\$1,000)	Type of Fund
Revision 6 - April 15, 2009										
Douglas	Omaha	22239	STPC-5003(8)	132nd St., Patrick - Birch, Omaha	Urban Reconst.	0.8	Const	5,900	3,850	C230 O
Douglas	Omaha	20137C	STPD-38-7(106)	W. Center Rd., 148th - US-275, Omaha	Urban Reconst.	0.4	Const	12,780	6,422	C230 O
Douglas	Omaha	20137C	STPD-38-7(106)	W. Center Rd., 148th - US-275, Omaha	Urban Reconst.	0.4	Const		1,655	L230
Douglas	Ralston	22173	STPAA-5027(7)	Serum Ave./77th St., Ralston	Urban	0.2	Const	600	600	C230 O
Sarpy	La Vista	22396	MAPA-5012(9)	Giles Rd., 107th St. - I-80, La Vista	Dowel Bar Retrofit, Grinding	1.7	Const	971	971	C230 O
Sarpy	Sarpy Co.	22408	MAPA-3772(1)	156th St./Giles Rd.	Intersection	0.0	Const	300	300	C230 O
Sarpy	Bellevue	22386	MAPA-5145(1)	In Bellevue	Resurf.	3.4	Const	1,191	1,191	C230 O
Sarpy	Bellevue	22387	MAPA-5109(7)	Harvell Dr./Galvin Rd., Bellevue	Traffic Signal	0.0	Const	140	140	C230 O
Sarpy	Bellevue	22388	MAPA-5006(5)	Harvell Dr./Ft. Crook Rd., Bellevue	Traffic Signal	0.0	Const	140	140	C230 O
Sarpy	LaVista	22397	MAPA-5011(13)	108th St./Chandler Rd., La Vista	Traffic Signal	0.0	Const	30	30	C230 O
Sarpy	Papillion	22390	MAPA-5106(1)	In Papillion	Sidewalk Ramps	0.0	Const	947	947	C230 O
Sarpy	Papillion	22391	MAPA-5106(2)	In Papillion	Resurf.	1.2	Const	247	224	C230 O
Sarpy	Sarpy Co.	22392	MAPA-3770(3)	Springfield Area Roads	Resurf.	3.0	Const	560	560	C230 O
Sarpy	Sarpy Co.	22393	MAPA-3787(3)	La Platte Road Area	Resurf.	4.0	Const	611	611	C230 O
Douglas	Omaha	22399	MAPA-5052(3)	Traffic Signals, Package 1	Traffic Signal	0.0	Const	271	271	C230 O
Douglas	Omaha	22400	MAPA-5097(2)	Traffic Signals, Package 2	Traffic Signal	0.0	Const	307	307	C230 O
Douglas	Omaha	22401	MAPA-5093(1)	Traffic Signals, Package 3	Traffic Signal	0.0	Const	408	408	C230 O
Douglas	Omaha	22416	MAPA-5095(3)	In Omaha	Resurf.	9.2	Const	3,000	3,000	C230 O
Douglas	Douglas Co.	22415	MAPA-7941(1)	Douglas Co., Countywide	Resurf.	10.1	Const	2,270	2,270	C230 O
Douglas	Douglas Co.	22058	BRO-7028(44)	Bennington Northeast	Br.	0.0	Const	500	500	C230 O
Douglas	Douglas Co.	22059	BRO-7028(45)	Valley Northeast	Br.	0.0	Const	500	500	C230 O
Statewide	Nebraska	00745	BR-NBIS(63)	Statewide Bridge Inspection	Inspections	0.0	PE	1,111	277 %	BR
Statewide	Nebraska	00774	BR-NBIS(74)	Statewide Bridge Inspection QA/QC	Quality Assurance	0.0	PE	882	185 %	BR
Statewide	Nebraska	00699	BR-NBIS(54)	Statewide Bridge Load Rating	Load Rating	0.0	PE	1,036	143 %	BR
Statewide	Nebraska	00767	BR-NBIS(70)	Rulo Bridge	Inspection	0.0	PE	82	47 %	BR
Harlan	Harlan	71110	RUR-1740(3)	In Alma	Gr., Conc. Surf.	0.6	PE	37	0 *	BR
Burt	Burt	32053	RUR-7952(1)	Oakland Northwest	Br.	0.1	PE	14	0 *	BR
Wayne	Wayne	32067	BRO-7090(20)	Wayne West	Br.	0.1	PE	17	0 *	BR
Harlan	Nebraska	71103	STP-46-1(104)	In Oxford	Resurf.	0.6	Const	250	200	STP
Cass	Nebraska	21849F	NH-75-2(168)	Oreopolis Wetland Bank	Wetland Bank	0.0	Const	400	360	NH
Richardson	Nebraska	12149	NH-73-1(113)	Falls City North	Gr., Str., Surf., S. Shld.	1.7	Const	2,250	0 #	NH
Antelope	Nebraska	31913	NH-20-5(111)	Royal - Plainview	Mill, Resurf., S. Shld.	14.7	Const	3,190	0 #	NH
Deuel	Nebraska	61285	IM-80-3(119)	Big Springs West	Mill, Inlay	7.4	Const	1,050	0 #	IM
Cherry	Nebraska	80848	NH-83-4(113)	North of Thomas/Cherry Co. Line Nc	Resurf., S. Shld.	10.9	Const	700	0 #	NH
Keith	Nebraska	61422	IM-80-3(139)	Ogallala - Roscoe	Mill, Resurf., S. Shld.	6.7	Const	1,050	0 #	IM
Jefferson	Jefferson	12715	STPE-3005(8)	Endicott Northeast	Resurf.	2.8	Const	821	817	C250

* Advanced construction - no federal funds obligated

Amount is in addition to that originally shown

% Additional funds for modified agreement

Revisions to FY2009 Element of the 2009 Thru 2013 STIP

County	Resp. Party	Control Number	Project Number	Location	Type of Improvement	Lgth.	Work Phase	Total Estimate (\$1,000)	Federal Estimate (\$1,000)	Type of Fund
--------	-------------	----------------	----------------	----------	---------------------	-------	------------	--------------------------	----------------------------	--------------

Administrative Modification 2 - For American Recovery and Reinvestment Act - 5/15/09

Projects currently listed in the FY-09 element of the STIP that were slated to use regular Federal Aid funds and will now be funded with ARRA funds:

Thurston	Nebraska	30848B	STPD-75-4(108)	Macy South	Gr., Str., Surf., S. Shld.	1.4	Const	4,932	3,240	C240
Lincoln	North Platte	61395	IM-80-4(133)	North Platte West	Joint Repair, Grinding	5.9	Const	1,700	1,600	C240
Richardson	Nebraska	12149	NH-73-1(113)	Falls City North	Gr., Str., Surf., S. Shld.	1.7	Const	8,171	7,005	C240
Deuel	Nebraska	61285	IM-80-3(119)	Big Springs West	Mill, Inlay	7.4	Const	4,600	4,290	C240
Holt	Nebraska	80849	NH-281-4(118)	O'Neill South	Resurf., S. Shld.	7.5	Const	2,640	2,430	C240
Cherry	Nebraska	80848	NH-83-4(113)	North of Thomas/Cherry Co. Line North	Resurf., S Shld	10.9	Const	3,935	3,574	C240
Dawson	Lexington	61338	STPAA-6556(4)	13th St., Lexington	Urban	0.7	Const	2,189	1,898	C200

Projects currently listed in the Enhancement List to Supplement the STIP that were slated to use regular Federal Aid funds and will now be funded with ARRA funds:

Dodge	Dodge	22272	ENH-27(52)	Fremont Main Street Historic Lighting, Phase 2	Historic Lighting	0.0	Const	63	63	C220
Platte	Platte	31909	ENH-71(30)	Platte County Monastery Trail	10' concrete trail	1.1	Const	625	518	C220
Kearney	Kearney	71064	ENH-50(35)	Axtell Mosaic Recreation Area Trail	8' concrete trail	0.6	Const	203	186	C220
Douglas	Douglas	22308	ENH-28(91)	Old Market Rehabilitation, Omaha	Historical Rehab.	0.0	Const	1,300	563	C220
Hall	Hall	42553	ENH-11-2(116)	Cairo Downtown Improvement	Landscaping	0.0	Const	149	139	C220
Thurston	Thurston	31848	STPB-87(10)	Winnebago Thunder Way Trail	8' concrete trail	1.0	Const	407	373	C220

Administrative Modification 3 - For American Recovery and Reinvestment Act - 5/20/09

Projects currently listed in the FY-09 element of the STIP that were slated to use regular Federal Aid funds and will now be funded with ARRA funds:

Red Willow	McCook	71069	URB-6156(2)	West 'J' St., W 10th - Norris Ave., McCook	Urban	0.7	Const	1,216	1,159	C200
------------	--------	-------	-------------	--	-------	-----	-------	-------	-------	------

Revision 7 - May 28, 2009

Box Butte	Alliance	51347	URB-6263(1)	South Potash Ave., Alliance	Resurf.	0.4	PE	69	55	URB
Cuming	Nebraska	32046	STP-HSIP-16-3(108)	Bancroft East	Gr., Culv.	0.0	Const	50	40 *	STP
Hall	Grand Island	42539	NH-281-2(125)	US-281 Viaduct Approach, G.I.	Br. Repair	0.0	Const	69	0 #	NH
Lincoln	North Platte	61395	IM-80-4(133)	North Platte West	Joint Repair, Grinding	5.9	Const	620	565 #	C240
Cass	Nebraska	12457	IM-NH-80-9(830)	Greenwood Creek Bridges	Br. Widen/Rehab.	0.0	Const	1,272	0 *	IM
Cass	Nebraska	12457	IM-NH-80-9(830)	Greenwood Creek Bridges	Br. Widen/Rehab.	0.0	Const	644	515 *	NH
Cass	Nebraska	12462	IM-NH-80-9(835)	Dee Creek Bridges	Br.	0.0	Const	1,521	0 *	IM
Cass	Nebraska	12462	IM-NH-80-9(835)	Dee Creek Bridges	Br.	0.0	Const	770	616 *	NH
Nance	Nance	42059	BRO-7063(6)	Fullerton Southwest	Br.	0.1	Const	159	159 #	BR
Deuel	Nebraska	61285	IM-80-3(119)	Big Springs West	Mill, Inlay	7.4	Const	1,036	0 #	IM
Morrill	Morrill	51405	RUR-1154(1)	Co. Rd., Bridgeport South	Conc. Pvmnt.	1.2	PE	100	0 \$	RUR

* From FY-10

Amount is in addition to original STIP total

\$ - Advanced Construction - no fed funds obligated

Revisions to FY2009 Element of the 2009 Thru 2013 STIP

County	Resp. Party	Control Number	Project Number	Location	Type of Improvement	Lgth.	Work Phase	Total Estimate (\$1,000)	Federal Estimate (\$1,000)	Type of Fund
Revision 8 - June 29, 2009										
Thurston	Nebraska	30848B	STPD-75-4(108)	Macy South	Gr., Str., Surf., S. Shld.	1.4	Const	2,095	1,984 %	C240
Hall	Grand Island	42539	NH-281-2(125)	US-281 Viaduct Approach, G.I.	Br. Repair	0.0	Const	327	0 %	NH
Nemaha	NE/MO	12989	BH-136-7(122)	Brownville Bridge	Bridge Repair/Rehab	0.0	Const	(597)	(597) *	C240
Lancaster	Nebraska	13015	STP-34-6(139)	Air Park - I-180	Mill, Resurf., S. Shld.	2.6	Const	(851)	(851) *	C240
Douglas	Nebraska	22132	NH-80-9(889)	Missouri River - 13th St.	Gr., Str., Surf., S. Shld.	0.7	Const	(1,873)	(1,873) *	C240
Dakota	Nebraska	31380	STPD-35-4(118)	Hubbard North & South	Gr., Culv., Br.	0.0	Const	(287)	(269) *	C240
Dakota	S. Sioux City	32072	URB-5305(8)	Dakota Ave, 9th - 29th St.	Lighting	0.0	Const	600	600	C200
Dakota	S. Sioux City	32073	URB-5305(9)	Dakota Ave, 6th - 48th St..	Traffic Signals	0.0	Const	200	200	C200

*Adjust to current estimates/obligations

% Amount is in addition to STIP Modification 2 total

Revisions to FY2009 Element of the 2009 Thru 2013 STIP

County	Resp. Party	Control Number	Project Number	Location	Type of Improvement	Lgth.	Work Phase	Total Estimate (\$1,000)	Federal Estimate (\$1,000)	Type of Fund
--------	-------------	----------------	----------------	----------	---------------------	-------	------------	--------------------------	----------------------------	--------------

Fiscal 2009 Summary As Revised

Appr Code	Fund Description	Balance 9-30-08 (\$1,000)	FY 2009 Apport (\$1,000)	Total (\$1,000)	Sched. Amt (Incl. EAC) (\$1,000)	Ending Balance (\$1,000)
IM	Interstate Maintenance	13,700	46,626	60,326	45,667	14,659
L030	Redistribution	0	1,500	1,500	0	1,500
NH	National Highway System	17,500	80,420	97,920	31,731	66,189
L1C0	Bridge Replace Optional	0	22,712	22,712		
L110	Bridge Replace off System	1,000	4,008	5,008		
BR	Subtotal Bridge	1,000	26,720	27,720	27,040	680
CM	Congestion Mitigation	0	9,575	9,575	0	9,575
URB	Small Urban	30,000	11,347	41,347	35,437	5,910
C200	ARRA - Small Urban	0	28,088	28,088	3,857	24,231
ENH	Enhancement	10,000	7,339	17,339	7,415	9,924
C220	ARRA - Enhancement	0	7,068	7,068	1,842	5,226
L230	Omaha/Lincoln Attributable	34,387	19,041	53,428	48,560	4,868
C230 O	ARRA - Omaha	0	23,241	23,241	23,241	0
C230 L	ARRA - Lincoln	0	9,358	9,358	9,358	0
STP	STP-Any Area	0	21,914	21,914	16,940	4,974
C240	ARRA - STP Any Area	0	157,845	157,845	154,882	2,963
RUR	Non-urban	7,000	9,990	16,990	10,769	6,221
C250	ARRA - Non-urban	0	9,990	9,990	1,522	8,468
LS40	Rail Hwy Crossing Elimination	2,524	1,853	4,377	1,853	2,524
LS50	Rail Hwy Protective Devices	5,455	1,852	7,307	1,852	5,455
LS30	Hwy. Sfty. Improvement Prog.	24,000	11,861	35,861	10,000	25,861
LS20	High Risk Rural Road	1,783	1,000	2,783	1,000	1,783
Various	Safe Routes to School	2,700	1,000	3,700	1,000	2,700
	Subtotal Safety Programs	36,462	17,566	54,028	15,705	38,323
Var	SAFETEA-LU Equity Bonus	0	8,660	8,660	0	8,660
L970	Scenic Byways	0	843	843	843	0
L940	Recreational Trails	1,732	1,184	2,916	1,000	1,916
LY90	Section 129	2,293	0	2,293	490	1,803
H660	Surf. Transp. Discretionary	4,167	0	4,167	3,125	1,042
ITS	Intelligent Transp. Systems	1,700	0	1,700	1,570	130
LY60	Surface Transp. Projects	7,736	0	7,736	6,145	1,591
1810	Federal Lands Highways	1,569	0	1,569	1,569	0
EM	SAFETEA-LU Earmarks	109,933	36,960	146,893	38,236	108,657
Total		279,179	535,275	814,454	486,944	327,510

Revisions to FY2009 Element of the 2009 Thru 2013 STIP

County	Resp. Party	Control Number	Project Number	Location	Type of Improvement	Lgth.	Work Phase	Total Estimate (\$1,000)	Federal Estimate (\$1,000)	Type of Fund
Revision 6 - April 15, 2009 - FY 10										
Johnson	Johnson	12722	BRO-7049(21)	Sterling West	Br.	0.0	Const	922	900	BR
Colfax	Colfax	31873	BRO-7019(19)	Clarkson Southeast	Br.	0.1	Const	450	360	BR
Knox	Knox	80596	BRO-7054(2)	Bloomfield West	Br.	0.1	Const	480	384	BR
Gage	Gage	12779	STPE-3220(6)	Beatrice North	Gr., Culv., Conc. Pvmt.	1.0	Const	1,100	880	RUR
Johnson	Johnson	12722	BRO-7049(21)	Sterling West	Br.	0.0	Const	922	850	BR
Cedar	Cedar	31823	BRO-7014(36)	Fordyce Southwest	Br.	0.1	Const	170	136	BR
Adams	Adams	42445	BRO-7001(19)	Hastings Northeast	Br.	0.1	Const	490	392	BR
Colfax	Colfax	31706	BRO-7019(14)	Rogers North	Br.	0.1	Const	400	320	BR
Colfax	Colfax	31721	BRO-7019(15)	Schuyler Southwest	Br.	0.1	Const	300	240	BR
Thomas	Thomas	61252	STPE-1755(13)	Halsey North	Resurf.	4.2	Const	830	800	RUR
Colfax	Colfax	31801	BRO-7019(16)	Schuyler Northeast	Br.	0.1	Const	400	320	BR
Nuckolls	Nuckolls	42309	BRO-7065(26)	Ruskin Southeast	Br.	0.1	Const	350	280	BR
Stanton	Stanton	31868	BRO-7084(27)	Stanton Southeast	Br.	0.1	Const	200	160	BR
Thomas	Thomas	61252	STPE-1755(13)	Halsey North	Resurf.	4.2	Const	830	800	RUR
Revision 7 - May 28, 2009										
Box Butte	Alliance	51347	URB-6263(1)	South Potash Ave., Alliance	Resurf.	0.4	Const	400	320	URB
Franklin	Franklin	70952	STPE-1955(2)	Hildreth South	Resurf.	2.8	Const	400	320	RUR
Adams	Adams	42144	STPE-2040(5)	Kenesaw East	Resurf.	2.6	Const	500	400	RUR
Wheeler	Wheeler	80821	BRO-7092(3)	Bartlett Northeast	Br.	0.0	Const	300	240	BR
Cuming	Nebraska	32046	STP-HSIP-16-3(108)	Bancroft East	Gr., Culv.	0.0	Const	(50)	(40) #	STP
Cass	Nebraska	12457	IM-NH-80-9(830)	Greenwood Creek Bridges	Br. Widen/Rehab.	0.0	Const	(1,272)	0 #	IM
Cass	Nebraska	12457	IM-NH-80-9(830)	Greenwood Creek Bridges	Br. Widen/Rehab.	0.0	Const	(644)	(515) #	NH
Cass	Nebraska	12462	IM-NH-80-9(835)	Dee Creek Bridges	Br.	0.0	Const	(1,521)	0 #	IM
Cass	Nebraska	12462	IM-NH-80-9(835)	Dee Creek Bridges	Br.	0.0	Const	(770)	(616) #	NH
Morrill	Morrill	51405	RUR-1154(1)	Co. Rd., Bridgeport South	Conc. Pvmt.	1.2	ROW	50	40	RUR
# To FY-09										
Revision 8 - May 28, 2009										
Knox	Knox	31822	BRO-7054(20)	Bloomfield East	Br.	0.0	Const	501	400	BR
Advanced Construction Conversions				Listed Separately					(10,000)	NH

Revisions to FY2009 Element of the 2009 Thru 2013 STIP

County	Resp. Party	Control Number	Project Number	Location	Type of Improvement	Lgth.	Work Phase	Total Estimate (\$1,000)	Federal Estimate (\$1,000)	Type of Fund
--------	-------------	----------------	----------------	----------	---------------------	-------	------------	--------------------------	----------------------------	--------------

Fiscal 2010 Summary As Revised

Appr Code	Fund Description	Balance 9-30-09 (\$1,000)	FY 2010 Apport (\$1,000)	Total (\$1,000)	Originally Scheduled Amount (\$1,000)	Revision Amt (Incl. EAC) (\$1,000)	Revised Sched. Amt. (\$1,000)	Ending Balance (\$1,000)
IM	Interstate Maintenance	14,659	48,957	63,616	50,000	0	50,000	13,616
L030	Redistribution	1,500	1,500	3,000	3,000	0	3,000	0
NH	National Highway System	66,189	84,441	150,630	56,438	(11,131)	45,307	105,323
L1C0	Bridge Replace Optional	0	23,848					
L110	Bridge Replace off System	0	4,208					
BR	Subtotal Bridge	680	28,056	28,736	22,877	4,982	27,859	877
CM	Congestion Mitigation	9,575	10,054	19,629	15,000	0	15,000	4,629
URB	Small Urban	5,910	11,914	17,824	9,000	320	9,320	8,504
C200	ARRA - Small Urban	24,231	0	24,231	0	0	0	24,231
ENH	Enhancement	9,924	7,706	17,630	7,415	0	7,415	10,215
C220	ARRA - Enhancement	5,226	0	5,226	0	0	0	5,226
L230	Omaha/Lincoln Attributable	4,868	19,993	24,861	21,961	0	21,961	2,900
C230 O	ARRA - Omaha	0	0	0	0	0	0	0
C230 L	ARRA - Lincoln	0	0	0	0	0	0	0
STP	STP-Any Area	4,974	23,010	27,984	24,459	(40)	24,419	3,565
C240	ARRA - STP Any Area	2,963	0	2,963	0	0	0	2,963
RUR	Non-urban	6,221	10,490	16,711	8,794	3,240	12,034	4,677
C250	ARRA - Non-urban	8,468	0	8,468	0	0	0	8,468
LS40	Rail Hwy Crossing Elimination	2,524	1,946	4,470	1,946	0	1,946	2,524
LS50	Rail Hwy Protective Devices	5,455	1,945	7,400	4,945	0	4,945	2,455
LS30	Hwy. Sfty. Improvement Prog.	25,861	12,454	38,315	10,000	0	10,000	28,315
LS20	High Risk Rural Road	1,783	1,000	2,783	1,000	0	1,000	1,783
Various	Safe Routes to School	2,700	1,000	3,700	1,000	0	1,000	2,700
	Subtotal Safety Programs	38,323	18,345	56,668	18,891	0	18,891	37,777
Var	SAFETEA-LU Equity Bonus	8,660	9,093	17,753	0	0	0	17,753
L970	Scenic Byways	0	0	0	0	0	0	0
L940	Recreational Trails	1,916	1,243	3,159	1,000	0	1,000	2,159
LY90	Section 129	1,803	0	1,803	0	0	0	1,803
H660	Surf. Transp. Discretionary	1,042	0	1,042	0	0	0	1,042
ITS	Intelligent Transp. Systems	130	0	130	0	0	0	130
LY60	Surface Transp. Projects	1,591	0	1,591	0	0	0	1,591
1810	Federal Lands Highways	0	0	0	0	0	0	0
EM	SAFETEA-LU Earmarks	108,657	0	108,657	32,261	0	32,261	76,396
Total		327,510	274,802	602,312	271,096	(2,629)	268,467	333,845

Revisions to AC List for 2009 STIP

Revision No.	Control Number	Project No.	Let	Appropriation Code/Type of Funding							Redist	Equity Bonus
				EM	IM	NH	BR	STP	CM			
Anticipated Outstanding Advanced Construction Balances as of 09/30/08												
	11448	NH-80-9(553)	Jul-07		56	5						
	12481	NH-80-9(854)	Jul-07		601	271						
	12483	IM-NH-80-9(856)	Jul-07	2,660	15,545	4,495						
	12738	STPD-50-2(128)	Mar-09					5,500				
5	12738	STPD-50-2(128)	Mar-09					(5,500)				
	12813	STPD-15-1(113)	Apr-09					2,620				
5	12813	STPD-15-1(113)	Apr-09					(2,620)				
6	12888	IM-80-8(143)	Nov-09					600				
	12910	STP-67-1(116)	Nov-08					1,256				
	12911	STP-74-6(102)	Nov-08					2,382				
	12934	STP-136-7(120)	Nov-08					3,414				
	21574	STPD-BR-275-7(174)	FY-08	606								
	21574C	BR-275-7(186)	Sep-07				4,232					
	21574D	BR-275-7(187)	FY-08				944					
	21849	NH-75-2(155)	ROW	1,361								
	21855	STPD-79-3(105)	Jan-09					5,760				
	22129	NH-80-9(886)	FY08	543		24,659						
	22131	NH-80-9(888)	Jun-08		1,067	480						
	30848A	STPD-75-4(103)	Feb-09					2,236				
7	30848A	STPD-75-4(103)	Feb-09					622				
7	31756A	STP-14-4(110)	Dec-09					747				
	31315	DPS-NH-81-4(113)	FY-08	7,126		2,000						
	31382	NH-30-5(125)	Sep-08			11,300		650				
	31436A	STPD-32-5(106)	Feb-09					3,506				
	42401	STPD-S18B(104)	Mar-09					1,716				
5	42401	STPD-S18B(104)	Mar-09					(1,716)				
4	42401	STPD-S18B(104)	Mar-09					621				
	42411	IM-80-5(65)	Dec-08		11,257							
	51308	IM-80-1(170)	Nov-08		3,800							
	61334	NH-83-2(127)	Nov-08			1,051						
	61336	IM-80-4(131)	Apr-08		4,630							
	61365	NH-26-2(113)	Nov-08			3,420						
	61372	NH-83-3(107)	Oct-08			4,580						
	80604A	NH-281-4(119)	Nov-08			7,000						
	80844	NH-20-3(112)	Nov-08			2,909						
		Totals		12,296	36,956	62,170	5,176	21,794	0	0	0	
Advanced Construction to be Committed												
4	31895	STP-91-6(111)	Apr-09					3,700				
5	31895	STP-91-6(111)	Apr-09					(3,700)				
4	71057	34-2(118)	Jan-09		2,441							

Revisions to AC List for 2009 STIP

Revision No.	Control Number	Project No.	Let	Appropriation Code/Type of Funding							
				EM	IM	NH	BR	STP	CM	Redist	Equity Bonus
	12472	80-9(845)	Aug-13		1,357	611					
	12591	80-9(103)	Aug-13		38,901	17,506					
	12593	80-8(105)	Jul-14		2,650	1,192					
	12594	80-8(106)	Aug-13		687	1,526					
	12595	80-8(107)	Jul-14		2,732	1,229					
	12597	80-8(109)	Aug-13		1,579	710					
	12756	180-9(905)	Jul-14		12,627						
	12758	180-9(907)	Jul-14		11,208						
	21543	STPD-370-7(119)	FY2009					18,171			
	21806	IM-480-9(777)	FY2010		1,756						
	21807	IM-480-9(778)	FY2010		15,967						
	21816	IM-480-9(787)	FY2010		3,691						
	21853	STPD-275-7(180)	FY2011					10,343			
	21911	STPD-31-2(110)	FY2011					3,812			
	22130	IM-80-9(887)	FY2010		11,759						
	22139	IM-80-9(894)	FY2009		872	392					
	22140	NH-80-9(853)	FY2009		541	244					
	22142	IM-80-9(896)	FY2009		481	217					
	22143	IM-80-9(897)	FY2009		4,472	2,012					
	22151	IM-80-9(902)	FY2010		4,715						
	22176	STPD-34-7(118)	FY2011					9,413			
	10584A	STPD-BR-79-2(108)	May-11					8,206			
	11248	NH-77-1(119)	Nov-09			3,534					
	11341	EACSTPE-3730(2)	Dec-01					2,160			
	12080	STPD-15-2(117)	FY2013					2,245			
	12140	STPD-4-7(104)	FY2012					3,525			
	12149	NH-73-1(113)	Sep-09			4,662					
	12149	NH-73-1(113)	Sep-09			1,325					
7	12149	NH-73-1(113)	Sep-09			(5,987)					
	12222	STPD-103-1(108)	FY2012					3,374			
	12450A	NH-80-9(832)	Jan-09		20,000	9,500					
	12451	NH-80-9(824)	Dec-08		1,200	600					
4	12451	NH-80-9(824)	Dec-08		400	120					
	12452	NH-80-9(825)	Jan-09		1,100	520					
	12454	NH-80-9(827)	Dec-08		1,500	800					
	12457	IM-NH-80-9(830)	Jul-10		1,145						
	12462	IM-NH-80-9(835)	Jul-10		1,369						
	12463	IM-NH-80-9(836)	Jul-10		1,982	892					
	12468	IM-NH-80-9(841)	Jul-10		1,471	662					
	12469	IM-NH-80-9(842)	Jul-10		39,853	17,934					
	12475	NH-80-9(848)	Jul-09		1,301	585					
	12476	NH-80-9(849)	Jul-10		1,302	586					
	12478	NH-80-9(851)	Jun-09		1,309	589					

Revisions to AC List for 2009 STIP

Revision No.	Control Number	Project No.	Let	Appropriation Code/Type of Funding								
				EM	IM	NH	BR	STP	CM	Redist	Equity Bonus	
	12491	IM-NH-80-9(864)	Jun-11		1,535							
	12729	IM-80-9(891)	Nov-10		737							
	12730	STPD-79-2(110)	Dec-09					3,718				
	12730B	STP-79-2(112)	Dec-09					2,202				
	12769	STPD-136-6(116)	Mar-09					3,122				
5	12769	STPD-136-6(116)	Mar-09					(3,122)				
	12773	STPD-8-7(113)	FY2012					1,474				
	12831	STPD-34-7(117)	FY2012					24,528				
	12875	STP-136-6(118)	Mar-09					2,627				
5	12875	STP-136-6(118)	Mar-09					(2,627)				
	12894	NH-77-2(158)	Jan-09			3,034						
4	12894	NH-77-2(158)	Jan-09			800						
	12935	STP-136-7(121)	Sep-10					2,007				
	12936	STP-4-7(105)	Sep-10					2,129				
	21985	NH-77-3(122)	Mar-09			3,488						
	22150	IM-80-9(901)	FY2013		5,043							
	22175	STPD-66-6(104)	FY2012					5,023				
	22176A	STP-34-7(124)	FY2009					13,600				
	22219	STPD-91-6(110)	FY2013					3,348				
	22265	NH-BR-77-3(128)	Jun-09			2,011	9,665					
	22338	NH-30-6(134)	FY2012			3,192						
	22339	NH-30-6(135)	FY2013			3,519						
	30848A	STPD-75-4(103)	Feb-09					2,400				
	30848B	STPD-75-4(108)	May-09					4,013				
7	30848B	STPD-75-4(108)	May-09					(4,013)				
	31380	STPD-35-4(118)	Feb-09					1,568				
	31420	STPD-116-4(102)	Mar-09					392				
5	31420	STPD-116-4(102)	Mar-09					(392)				
	31490A	STPD-45-3(109)	Jul-10					1,697				
	31511	STP-94-7(105)	Sep-10					1,441				
	31577	STPD-51-6(103)	FY2013					12,157				
	31784	STPD-35-4(120)	FY2011					1,180				
	31786	STPD-20-6(108)	Jul-10					1,000				
	31788	STPD-81-4(115)	Apr-10					2,209				
	31799	IM-129-1(29)	Nov-09		1,399							
	31809	STPD-14-3(112)	FY2012					2,906				
	31826	STPD-14-3(114)	Sep-10					3,820				
	31885	STP-59-5(107)	FY2012					1,164				
	31899	STP-91-5(121)	Mar-09					3,110				
5	31899	STP-91-5(121)	Mar-09					(3,110)				
	31903	NH-75-4(109)	Dec-09			1,225						
	31912	STP-12-6(116)	FY2012					1,190				
	31913	NH-20-5(111)	Sep-09			3,714						

Revisions to AC List for 2009 STIP

Revision No.	Control Number	Project No.	Let	Appropriation Code/Type of Funding								
				EM	IM	NH	BR	STP	CM	Redist	Equity Bonus	
6	31913	NH-20-5(111)	Sep-09			1,325						
	31914	STP-32-6(112)	Nov-10					1,989				
	31918	STP-S54D(103)	Sep-10					1,515				
	31938	NH-275-6(140)	Dec-09			3,935						
	31941A	NH-81-3(139)	Sep-10			1,242						
	31942	NH-30-6(132)	FY2012			1,902						
	41526	STPD-66-5(104)	FY2013					2,157				
	41914	STPD-70-4(106)	FY2013					1,476				
	41994	STP-34-4(126)	FY2012					834				
	42089	STPD-11-3(116)	FY2011					4,500				
	42162	STPD-136-4(112)	FY2013					1,593				
	42264	IM-80-7(141)	FY2012		971	440						
	42298	STP-70-4(107)	Mar-09					2,500				
5	42298	STP-70-4(107)	Mar-09					(2,500)				
	42344	STPD-30-4(148)	Feb-09					1,568				
	42379	NH-6-4(125)	Mar-09			4,339						
5	42379	NH-6-4(125)	Mar-09			(4,339)						
	42399	STPD-30-4(149)	FY2013					2,482				
	42400	STPD-BR-92-5(108)	Sep-10					2,874				
	42402	STPD-L41D(101)	FY2012					1,729				
	42403	STPD-14-2(124)	Jun-10					6,018				
	42405	STPD-30-5(130)	FY2012					2,823				
	42408	IM-80-6(97)	Jul-09		5,010							
	42415	IM-80-7(151)	FY2012		2,620							
	42416	IM-80-7(152)	FY2012		3,844							
	42432	NH-34-4(130)	FY2012			3,849						
	42433	NH-34-4(131)	May-09			3,082						
4	42433	NH-34-4(131)	May-09			2,182						
	42446	STP-74-4(109)	FY2013					599				
	42469	STP-14-1(118)	Oct-09					3,000				
	42474	BR-STP-53-1(103)	FY2013					1,646				
	42477	URB-30-4(151)	FY2008					60				
	42482	STP-S40D(105)	Sep-10					4,581				
	42502	NH-81-2(142)	Oct-09			3,221						
	42508	NH-81-1(120)	FY2013			1,456						
	42532	STP-136-5(111)	Mar-09					1,204				
5	42532	STP-136-5(111)	Mar-09					(1,204)				
	42533	STP-53-1(104)	FY2012					871				
	42536	STP-39-2(106)	FY2012					1,576				
	42537	STP-10-2(115)	Sep-09					1,485				
7	42539	NH-281-2(125)	Jul-09					240				
8	42539	NH-281-2(125)	Jul-09					234				
	42560	STP-30-4(154)	FY2013					1,562				

Revisions to AC List for 2009 STIP

Revision No.	Control Number	Project No.	Let	Appropriation Code/Type of Funding								
				EM	IM	NH	BR	STP	CM	Redist	Equity Bonus	
	42561	IM-80-7(157)	Nov-09		1,075							
	51003A	STPD-87-4(114)	FY2013					5,916				
	51107	STPD-87-4(113)	FY2013					2,572				
	51182	STPD-2-1(117)	Jul-10					2,784				
	51183	STPD-71-2(109)	Sep-09					4,239				
	51186	NH-385-4(129)	Mar-09			1,772						
5	51186	NH-385-4(129)	Mar-09			(1,772)						
4	51186	NH-385-4(129)	May-09			550						
	51187	NH-385-4(130)	Aug-10			3,184						
	51199	IM-80-2(90)	Mar-09		6,760							
5	51199	IM-80-2(90)	Mar-09		(6,760)							
	51216	NH-26-1(153)	FY2013			3,581						
	51260	NH-26-1(156)	FY2012			1,194						
	51261	NH-26-1(157)	Nov-10			3,813						
	51271	NH-20-1(135)	Sep-10			3,280						
	51272	STPD-29-3(109)	Jul-10					1,536				
	51292	NH-26-1(160)	FY2012			780						
	51309	IM-80-1(171)	Jul-10		2,766							
	51310	IM-80-2(93)	Mar-09		1,615							
5	51310	IM-80-2(93)	Mar-09		(1,615)							
	51311	IM-80-1(172)	FY2013		7,024							
	51340	IM-80-1(175)	FY2013		2,924							
	51341	IM-80-2(94)	FY2013		12,069							
	51389	DPS-385-3(116)	Jul-10	19,000		4,000						
	60818	STPD-91-3(103)	FY2013					2,186				
	60823	STPD-97-3(102)	FY2013					3,331				
	60887	IM-80-4(104)	Mar-09		1,000							
5	60887	IM-80-4(104)	Mar-09		(1,000)							
	60938	NH-2-3(117)	Sep-10			2,893						
	60939	STPD-30-2(133)	Aug-10					1,608				
	60942	STPD-183-3(112)	FY2012					1,612				
	60943	STPD-183-3(113)	FY2013					7,516				
	61009	NH-2-2(113)	FY2012			7,487						
	61044	NH-STPN-TMT-83-3(106)	Mar-09			2,535						
5	61044	NH-STPN-TMT-83-3(106)	Mar-09			(2,535)						
	61196	IM-80-4(129)	Mar-09		1,000							
5	61196	IM-80-4(129)	Mar-09		(1,000)							
	61200	NH-2-3(118)	Aug-10			1,720						
	61232	STPD-183-3(115)	FY2011					4,346				
	61279	STPD-138-2(107)	FY2012					1,694				
	61280	STPD-138-2(108)	FY2012					2,478				
7	61285	IM-80-3(119)	Sep-09		(3,208)							
6	61285	IM-80-3(119)	Sep-09		883							

Revisions to AC List for 2009 STIP

Revision No.	Control Number	Project No.	Let	Appropriation Code/Type of Funding							
				EM	IM	NH	BR	STP	CM	Redist	Equity Bonus
	61326	NH-2-2(115)	Sep-09			3,024					
	61327	STPD-283-2(106)	FY2013					6,498			
	61333	STPD-70-3(107)	Jan-09					2,663			
4	61333	STPD-70-3(107)	Jan-09					1,354			
	61364	NH-26-2(112)	Sep-09			2,400					
	61368	NH-26-1(158)	Sep-10			3,525					
	61392	IM-80-3(135)	Sep-10		5,557						
	61395	IM-80-4(133)	Jul-09		1,326						
7	61395	IM-80-4(133)	Jul-09		(1,326)						
	61399	IM-80-3(136)	Sep-09		2,007						
	61402	IM-80-4(134)	FY2012		958						
	61422	IM-80-3(139)	Oct-09		3,290						
6	61422	IM-80-3(139)	Oct-09		9,000						
	61423	IM-80-5(68)	Dec-08		6,790						
	61424	IM-80-4(136)	FY2011			4,653					
	61425	IM-80-4(137)	FY2012		5,290						
	61426	IM-80-4(138)	FY2012		13,628						
	61433	STP-283-2(102)	May-09					738			
	61439	IM-80-5(69)	Mar-08		7,311						
5	61439	IM-80-5(69)	Mar-08		(7,311)						
	61442	IM-80-3(143)	FY2013		7,352						
	70510	STPD-10-1(104)	FY2012					2,365			
	70587	STPD-47-1(101)	FY2013					2,204			
	70587A	STP-47-1(102)	Dec-08					2,342			
	70725	STPD-23-3(105)	Jul-09					2,235			
	70838	STPD-89-3(106)	FY2013					2,693			
	70841	STP-S42A(101)	Jan-09					1,106			
	70881	STPD-6-2(122)	Sep-10					4,077			
	71004	STPD-89-2(111)	FY2013					2,685			
	71058	STP-34-2(119)	Dec-08					2,974			
	71059	NH-6-3(123)	FY2013			2,458					
	80639	NH-20-4(117)	Sep-09			1,633					
	80643	STPD-70-4(104)	FY2012					2,506			
	80690	STP-183-4(109)	FY2013					5,862			
	80709	STPD-96-4(101)	Sep-10					3,624			
	80727	NH-20-2(131)	FY2012			3,640					
	80800	NH-83-4(112)	FY2011			2,732					
	80801	STPD-183-4(111)	FY2013					2,731			
	80802	STPD-183-4(112)	FY2013					2,924			
	80842	STP-BR-HSIP-96-4(102)	Sep-10					190			
	80845	STP-91-3(107)	Sep-09					2,133			
	80846	NH-20-2(132)	Sep-10			2,086					
	80847	STP-281-4(117)	Sep-10					2,312			

Revisions to AC List for 2009 STIP

Revision No.	Control Number	Project No.	Let	Appropriation Code/Type of Funding							
				EM	IM	NH	BR	STP	CM	Redist	Equity Bonus
	80848	NH-83-4(113)	Sep-09			2,659					
6	80848	NH-83-4(113)	Sep-09			420					
7	80848	NH-83-4(113)	Sep-09			(3,079)					
	80849	NH-281-4(118)	Sep-09			1,764					
7	80849	NH-281-4(118)	Sep-09			(1,764)					
	Totals			19,000	290,930	164,210	9,665	297,456	0	0	0

Revisions to AC List for 2009 STIP

Revision No.	Control Number	Project No.	Let	Appropriation Code/Type of Funding							Redist	Equity Bonus
				EM	IM	NH	BR	STP	CM			
				Original Summary								
				Advanced Construction committed thru FY 2013	31,296	340,590	239,134	14,841	347,311	0*	0*	0*
				Converted FY09	6,000	40,000	40,000	4,000	15,000			
				Converted FY10	4,000	50,000	50,000	6,000	20,000	15,000	3,000	
				Converted FY11	4,000	50,000	70,000	4,841	20,000	10,000	1,500	20,000
				Converted FY12	6,126	40,000	50,000	0	30,000	15,000	1,500	15,000
				Converted FY13	11,170	55,000	32,134	0	25,000	12,000	1,500	12,000
				Outstanding Balance at the end of FY 2013	0	105,590	(3,000)	0	130,811			
				*Used to convert STP funds								
				Revised AC Summary - 6-29-09								
				Summary								
				Advanced Construction committed thru FY 2013	31,296	327,886	226,380	14,841	319,250	0*	0*	0*
				Converted FY09	6,000	40,000	35,000	4,000	15,000			
				Converted FY10	4,000	50,000	40,000	6,000	20,000	15,000	3,000	
				Converted FY11	4,000	50,000	70,000	4,841	20,000	10,000	1,500	20,000
				Converted FY12	6,126	40,000	50,000	0	30,000	15,000	1,500	15,000
				Converted FY13	11,170	55,000	29,140	0	25,000	12,000	1,500	12,000
				Outstanding Balance at the end of FY 2013	0	92,886	2,240	0	102,750			
				*Used to convert STP funds								



**U.S. Department
of Transportation
Federal Highway
Administration**

NEBRASKA DIVISION

100 Centennial Mall North
Room 220
Lincoln, NE 68508
(402)437-5765

June 9, 2009

In Reply Refer To:
HPR-NE

Khalil Jaber
Project Scheduling & Program Mngmt
Nebraska Department of Roads
Lincoln, NE

Dear Mr. Jaber:

The Federal Highway Administration has reviewed revision seven to the Nebraska FY 2009-2013 State Transportation Improvement Program (STIP) dated May 28, 2009. There was a discrepancy in the Small Urban Category (URB) of funding in the STIP Fiscal 2009 Summary as revised. The following identification of projects shows how this discrepancy was corrected and the fiscal 2009 summary as shown in Revision 7 is current.

Original List	61338	STPAA-6556(4)	13th St., Lexington	Urban	(2,200)	(1,760)	URB
Original List	71069	URB-6156(2)	West 'J' St., W 10th - Norris Ave., McCook	Urban	(900)	(720)	URB
Rev 4	71069	URB-6156(2)	West 'J' St., W 10th - Norris Ave., McCook	Urban	(261)	(209)	URB
Rev 7	51347	URB-6263(1)	South Potash Ave., Alliance	Resurf.	69	55	URB
					Net effect from Rev 6 to Rev 7	(2,634)	

The Advance Construction List in the NH category has more projects listed than appears to be funds available. Please take an action to correct the NH category of funding listed in the Advanced Construction List.



Based on this review, conversations with your staff, and further information provided we find that it contains only highway improvement projects and, therefore, we hereby approve it.

Sincerely yours,

A handwritten signature in blue ink, appearing to be 'JKL' with a horizontal line extending to the right.

Justin K. Luther
Planning/ROW Specialist

cc: Kendall Tonjes, NDOR



Dave Heineman
Governor

STATE OF NEBRASKA

DEPARTMENT OF ROADS

John L. Craig, Director

1500 Highway 2 • PO Box 94759 • Lincoln NE 68509-4759
Phone (402) 471-4567 • FAX (402) 479-4325 • www.transportation.nebraska.gov

May 28, 2009

Mr Joseph Werning
Division Administrator
Federal Highway Administration
100 Centennial Mall N Rm 220
Lincoln NE 68508-3851

Mr Mokhtee Ahmad
Regional Administrator
Federal Transit Administration
901 Locust St #404
Kansas City MO 64106-2329

Gentlemen:

Re: Revision Seven to the State Transportation Improvement Program for FY 2009-2013

The attached spreadsheet is Revision 7 to the FY 2009 through 2013 STIP. It includes a project listing for FY-2009, a list of projects to be added to the FY-2010 element, a revised summary of FY 2009 and 2010 funds and a revised advanced construction listing. It also includes amounts shown in Administrative Modifications 2 and 3 in order to demonstrate financial constraint. And, with this same purpose, the original amounts of ARRA funds shown in Administrative Modification 1 have been adjusted to the most current estimate or obligation.

This has been prepared according to 23 USC 135.

Sincerely,

Kendall Tonjes
Highway Program Manager

To: HDANE@dot.gov
mark.bechtel@fta.dot.gov
Justin.Luther@fhwa.dot.gov

cc: K Jaber
B Bettenhausen

Revisions to FY2009 Element of the 2009 Thru 2013 STIP

County	Resp. Party	Control Number	Project Number	Location	Type of Improvement	Lgth.	Work Phase	Total Estimate (\$1,000)	Federal Estimate (\$1,000)	Type of Fund
Fiscal Year 2009 - Obligated between October 1, 2008 and September 30, 2009										
Statewide	Nebraska	00776	BR-NBIS(75)	Statewide Bridges	Inspection	0.0	PE	750	600	BR
Pawnee	Pawnee	11340A	BR-3595(8)	Lewiston South	Culv.	0.0	Util	6	5	BR
Gage	Gage	11524	STPE-BR-3265(4)	Barneston South	Br.	0.2	Const	531	425	BR
Gage	Gage	11524	STPE-BR-3265(4)	Barneston South	Br.	0.2	Const	250	200	RUR
Gage	Gage	11524	STPE-BR-3265(4)	Barneston South	Br.	0.2	Util	15	12	RUR
Richardson	Richardson	11726	STPE-BR-3657(1)	In Falls City	Gr., Culv., Surf.	0.0	ROW	13	10	BR
Gage	Gage	11776	BRO-7034(18)	Adams Northwest	Br.	0.1	Const	403	322	BR
Gage	Gage	11776	BRO-7034(18)	Adams Northwest	Br.	0.1	Util	25	20	BR
Seward	Seward	11792	BRO-7080(35)	Beaver Crossing Southeast	Br.	0.0	Const	730	584	BR
Seward	Seward	11792	BRO-7080(35)	Beaver Crossing Southeast	Br.	0.0	Util	25	20	BR
Seward	Seward	12012	BRO-7080(40)	Beaver Crossing Southwest	Br.	0.0	Const	414	331	BR
Seward	Seward	12012	BRO-7080(40)	Beaver Crossing Southwest	Br.	0.0	Util	25	20	BR
Richardson	Nebraska	12149	NH-73-1(113)	Falls City North	Gr., Str., Surf., S. Shld.	1.7	Const	5,828	0	NH
Jefferson	Jefferson	12257	BRO-7048(12)	Reynolds East	Br.	0.2	Const	634	507	BR
Jefferson	Jefferson	12257	BRO-7048(12)	Reynolds East	Br.	0.2	Util	25	20	BR
Gage	Gage	42299	BR-3265(5)	In Wymore	Br.	0.2	Const	4,074	859	BR
Gage	Gage	12299	BR-3265(5)	In Wymore	Br.	0.2	Util	25	20	BR
Butler	Nebraska	12377	BRO-7012(23)	Ulysses Northwest	Br.	0.2	Const	716	573	BR
Butler	Nebraska	12377	BRO-7012(23)	Ulysses Northwest	Br.	0.2	PE	15	12	BR
Cass	Nebraska	12451	NH-80-9(824)	262nd St. Bridge	Br.	0.0	Const	1,333	0	IM
Cass	Nebraska	12451	NH-80-9(824)	262nd St. Bridge	Br.	0.0	PE	88	70	ITS
Cass	Nebraska	12451	NH-80-9(824)	262nd St. Bridge	Br.	0.0	Const	750	0	NH
Cass	Nebraska	12452	NH-80-9(825)	Callahan Creek Tributary Bridges	Br.	0.0	Const	1,375	0	IM
Cass	Nebraska	12452	NH-80-9(825)	Callahan Creek Tributary Bridges	Br.	0.0	Const	650	0	NH
Cass	Nebraska	12454	NH-80-9(827)	Callahan Creek Bridges	Br.	0.0	Const	1,875	0	IM
Cass	Nebraska	12454	NH-80-9(827)	Callahan Creek Bridges	Br.	0.0	Const	1,000	0	NH
Gage	Gage	42630	STPAA-BR-6105(4)	Beatrice Northwest	Gr., Str., Surf.	0.3	Const	500	400	BR
Gage	Gage	12630	STPAA-BR-6105(4)	Beatrice Northwest	Gr., Str., Surf.	0.3	ROW	11	9	BR
Richardson	Richardson	12666	BRO-7074(23)	Verdon Northwest	Br.	0.2	Util	13	10	BR
Saunders	Saunders	12685	BR-3430(6)	In Prague	Br.	0.1	Const	663	530	BR
Saunders	Saunders	12685	BR-3430(6)	In Prague	Br.	0.1	PE	17	16	BR

Revisions to FY2009 Element of the 2009 Thru 2013 STIP

County	Resp. Party	Control Number	Project Number	Location	Type of Improvement	Lgth.	Work Phase	Total Estimate (\$1,000)	Federal Estimate (\$1,000)	Type of Fund
Seward	Seward	12693	STPAA-6759(2)	Columbia Ave., Seward	Urban	0.1	PE	100	80	URB
Seward	Seward	12693	STPAA-6759(2)	Columbia Ave., Seward	Urban	0.1	ROW	200	160	URB
Otoe	Nebr City	12696	STPP-6218(1)	11th St., Nebraska City	Urban	0.0	ROW	500	400	URB
Otoe	Nebr City	12696	STPP-6218(1)	11th St., Nebraska City	Urban	0.0	Const	1,900	1,520	URB
Jefferson	Jefferson	12715	STPE-3005(8)	Endicott Northeast	Resurf.	2.8	Const	725	580	RUR
Jefferson	Jefferson	12715	STPE-3005(8)	Endicott Northeast	Resurf.	2.8	PE	5	4	RUR
Jefferson	Jefferson	12716	STPE-3005(9)	Jansen South	Resurf.	4.5	Const	1,049	839	RUR
Jefferson	Jefferson	12716	STPE-3005(9)	Jansen South	Resurf.	4.5	PE	8	6	RUR
Otoe	Nebraska	12738	STPD-50-2(128)	Syracuse North	Str., Resurf., S. Shld.	9.5	Const	5,863	0	STP
Nemaha	Nemaha	12746	BRO-7064(13)	Brock Southwest	Br.	0.2	Const	609	487	BR
Nemaha	Nemaha	12746	BRO-7064(13)	Brock Southwest	Br.	0.2	PE	18	14	BR
Nemaha	Nemaha	12746	BRO-7064(13)	Brock Southwest	Br.	0.2	Util	13	10	BR
Gage	Beatrice	12769	STPD-136-6(116)	Beatrice West	Resurf., S. Shld.	9.5	Const	3,903	0	STP
Otoe	Nebr City	12784	STPAA-6204(4)	11th Corso, Nebraska City	Gr., Conc. Pvmnt., Storm Sewer	0.2	ROW	400	320	URB
Otoe	Nebr City	12784	STPAA-6204(4)	11th Corso, Nebraska City	Gr., Conc. Pvmnt., Storm Sewer	0.2	Const	1,000	800	URB
Jefferson	Nebraska	12813	STPD-15-1(113)	Fairbury South Bridges	Br.	0.4	Const	3,035	0	STP
Saline	Crete	12839	STPAA-6904(1)	E. 13th St., HawthornE. - E. Limits, Crete	Urban	1.0	ROW	20	16	URB
Saline	Crete	12839	STPAA-6904(1)	E. 13th St., HawthornE. - E. Limits, Crete	Urban	1.0	Const	2,500	2,000	URB
Jefferson	Nebraska	12875	STP-136-6(118)	Gilead East	Resurf.	8.1	Const	3,284	0	STP
Saline	Crete	12886	BRO-7076(22)	13th St/Blue River Bridge, Crete	Br.	0.4	ROW	50	40	URB
Saline	Crete	12886	BRO-7076(22)	13th St/Blue River Bridge, Crete	Br.	0.4	Const	1,800	1,440	URB
Saunders	Nebraska	12894	NH-77-2(158)	Wahoo - Fremont	Mill, Resurf.	11.8	Const	3,793	0	NH
Richardson	Nebraska	12910	STP-67-1(116)	Nemaha South	Mill, Resurf.	6.0	Const	1,481	0	STP
Saline	Nebraska	12911	STP-74-6(102)	Fillmore/Saline Co. Line East	Mill, Resurf.	10.1	Const	2,793	0	STP
Otoe	Nebr City	12921	URB-6210(3)	Central Ave., 11th - 6th St., Nebraska City	Mill, Resurf., Crosswalks	0.5	Const	700	560	URB
Johnson	Johnson	12931	BRO-7049(23)	In Crab Orchard	Br.	0.3	Const	870	696	BR
Johnson	Johnson	12931	BRO-7049(23)	In Crab Orchard	Br.	0.3	PE	31	25	BR
Johnson	Johnson	12931	BRO-7049(23)	In Crab Orchard	Br.	0.3	Util	31	25	BR
Cass	Nebraska	21849	NH-75-2(155)	Plattsmouth - Bellevue	PE, ROW, Utilities	0.0	ROW	4,000	3,000	EM
Dodge	Nebraska	21855	STPD-79-3(105)	North Bend - Snyder	Mill, Resurf.	17.8	Const	4,600	0	STP
Cass	Nebraska	21941	DPS-TCSP-66-7(112)	Louisville South Bypass	Gr., Surf., S. Shld.	3.3	Const	750	500	EM
Dodge	Fremont	21953	STPAA-5625(2)	Bell St., Fremont	Gr., Surf.	1.0	Const	2,600	2,080	URB

Revisions to FY2009 Element of the 2009 Thru 2013 STIP

County	Resp. Party	Control Number	Project Number	Location	Type of Improvement	Lgth.	Work Phase	Total Estimate (\$1,000)	Federal Estimate (\$1,000)	Type of Fund
Dodge	Nebraska	21985	NH-77-3(122)	Winslow - Uehling	Resurf., S. Shld.	9.5	Const	4,360	0	NH
Cass	Nebraska	22041	DPS-34-7(114)	Plattsmouth/Bellevue Bridges	PE	0.0	PE	515	515	LY60
Dodge	Dodge	22185	BRO-7027(8)	Scribner Northeast	Br.	0.2	ROW	4	3	BR
Dodge	Dodge	22185	BRO-7027(8)	Scribner Northeast	Br.	0.2	Util	6	5	BR
Washington	Blair	22207	STPAA-6461(1)	10th St., Blair	Urban Culv., & Storm Sewer	0.4	Const	489	391	URB
Washington	Blair	22207	STPAA-6461(1)	10th St., Blair	Urban Culv., & Storm Sewer	0.4	PE	50	40	URB
Washington	Blair	22207	STPAA-6461(1)	10th St., Blair	Urban Culv., & Storm Sewer	0.4	ROW	50	40	URB
Saunders	Nebraska	22265	NH-BR-77-3(128)	Fremont South Bridge	Gr., Str., Surf., S. Shld.	1.3	Const	12,081	0	BR
Saunders	Nebraska	22265	NH-BR-77-3(128)	Fremont South Bridge	Gr., Str., Surf., S. Shld.	1.3	Const	2,514	0	NH
Cass	Plattsmouth	22312	URB-6403(2)	15th St., Ave. 'A' - Ave. 'C', Plattsmouth	Mill, Resurf.	0.2	Const	105	84	URB
Cass	Plattsmouth	22312	URB-6403(2)	15th St., Ave. 'A' - Ave. 'C', Plattsmouth	Mill, Resurf.	0.2	ROW	10	8	URB
Cass	Plattsmouth	22312	URB-6403(2)	15th St., Ave. 'A' - Ave. 'C', Plattsmouth	Mill, Resurf.	0.2	PE	25	20	URB
Cass	Plattsmouth	22313	URB-6404(1)	4th Ave., 16th St-HillcreSt., Plattsmouth	Urban	0.1	PE	15	12	URB
Cass	Plattsmouth	22313	URB-6404(1)	4th Ave., 16th St. - Hillcrest, Plattsmouth	Urban	0.1	ROW	18	14	URB
Cass	Plattsmouth	22314	URB-6403(3)	15th St., 1st Ave. - Main St., Plattsmouth	Urban	0.1	PE	10	8	URB
Cass	Plattsmouth	22314	URB-6403(3)	15th St., 1st Ave. - Main St., Plattsmouth	Urban	0.1	ROW	15	12	URB
Washington	Blair	22358	URB-75-3(115)	US-75, Deerfield - N. 25th, Blair	Curb/Gutter, Sidewalk, Storm Sewer	0.2	Const	178	142	URB
Washington	Blair	22358	URB-75-3(115)	US-75, Deerfield - N. 25th, Blair	Curb/Gutter, Sidewalk, Storm Sewer	0.2	PE	35	28	URB
Thurston	Nebraska	30848A	STPD-75-4(103)	Winnebago East	Urban	1.0	Const	3,000	0	STP
Thurston	Nebraska	30848B	STPD-75-4(108)	Macy South	Gr., Str., Surf., S. Shld.	1.4	Const	5,016	0	STP
Burt	Burt	31226	STPE-3875(2)	Craig Northeast	Surf.	3.0	Const	1,000	800	RUR
Pierce	Pierce	31303	STPE-2600(1)	Pierce Northwest	Resurf.	2.5	Const	413	330	RUR
Madison	Madison	31366	BR-2820(2)	Battle Creek Southwest	Gr., Str., Surf.	0.2	Util	6	5	BR
Dakota	Nebraska	31380	STPD-35-4(118)	Hubbard North & South	Gr., Culv., Br.	0.0	Const	1,960	0	STP
Platte	Columbus	31382	NH-30-5(125)	Columbus Viaduct	Viaduct	0.5	Const	490	490	LY90
Platte	Columbus	31382	NH-30-5(125)	Columbus Viaduct	Viaduct	0.5	Const	813	650	URB
Madison	Norfolk	31416A	STP-35-3(107)	In Norfolk	4-Lane, Gr., Culv., Surf., S. Shld.	0.6	Const	4,000	4,000	LY60
Dixon	Nebraska	31420	STPD-116-4(102)	Concord Southwest	Br.	0.0	Const	490	0	STP
Madison	Nebraska	31436A	STPD-32-5(106)	Madison East Bridges	Gr., Str., Surf.	1.0	Const	4,383	0	STP
Madison	Norfolk	31442	STPD-35-3(105)	Norfolk Southeast	4-Lane, Gr., Culv., Surf., S. Shld.	1.0	Const	6,250	5,000	EM

Revisions to FY2009 Element of the 2009 Thru 2013 STIP

County	Resp. Party	Control Number	Project Number	Location	Type of Improvement	Lgth.	Work Phase	Total Estimate (\$1,000)	Federal Estimate (\$1,000)	Type of Fund
Cedar	Cedar	31502	BRO-7014(31)	Hartington Southeast	Br.	0.1	Const	386	309	BR
Cedar	Cedar	31502	BRO-7014(31)	Hartington Southeast	Br.	0.1	Util	18	14	BR
Cedar	Cedar	31502	BRO-7014(31)	Hartington Southeast	Br.	0.1	PE	13	10	BR
Cedar	Cedar	31502	BRO-7014(31)	Hartington Southeast	Br.	0.1	Util	19	15	BR
Boone	Boone	31535	STPE-7638(1)	Petersburg Northeast	Resurf.	1.9	Const	438	350	RUR
Boone	Boone	31535	STPE-7638(1)	Petersburg Northeast	Resurf.	1.9	PE	15	12	RUR
Platte	Columbus	31536B	DPU-6074(3)	Columbus North Arterial, Ph 2	Gr., Culv., Surf., S. Shld.	2.7	Const	750	500	EM
Platte	Columbus	31536C	DPU-6074(4)	Columbus North Arterial, Ph 3	Gr., Culv., Surf., S. Shld.	3.3	Const	4,219	3,375	EM
Platte	Columbus	31536C	DPU-6074(4)	Columbus North Arterial, Ph 3	Gr., Culv., Surf., S. Shld.	3.3	Const	1,391	1,113	URB
Burt	Nebraska	31639	BR-3885(3)	Tekamah East	Br.	0.1	Const	750	600	BR
Burt	Nebraska	31639	BR-3885(3)	Tekamah East	Br.	0.1	PE	19	15	BR
Cuming	Cuming	31665	BRO-7020(19)	West Point Southeast	Br.	0.1	Util	20	16	BR
Colfax	Colfax	31705	BRO-7019(13)	Rogers North	Br.	0.3	Util	25	20	BR
Dixon	Dixon	31723	STPE-3130(5)	Concord East	Resurf.	5.6	Const	338	270	RUR
Dixon	Dixon	31723	STPE-3130(5)	Concord East	Resurf.	5.6	PE	19	15	RUR
Dixon	Dixon	31747	BRO-7026(17)	Wakefield West	Br.	0.3	Util	23	18	BR
Colfax	Schuyler	31752	STPAA-7775(1)	9th St.Sidewalk, Schuyler	Sidewalk	0.5	Const	240	192	URB
Cedar	Cedar	31761	BRO-7014(34)	Fordyce West	Br.	0.2	Const	613	490	BR
Cedar	Cedar	31761	BRO-7014(34)	Fordyce West	Br.	0.2	PE	19	15	BR
Wayne	Wayne	31838	STPAA-6708(1)	E. 10th St., Main - Windom, Wayne	Urban	0.2	ROW	60	48	URB
Wayne	Wayne	31838	STPAA-6708(1)	E. 10th St., Main - Windom, Wayne	Urban	0.2	Const	700	560	URB
Madison	Norfolk	31875	URB-6001(1)	25th St., US-275 - Benjamin Ave., Norfolk	Urban	1.2	Const	3,000	2,400	URB
Madison	Norfolk	31875	URB-6001(1)	25th St., US-275 - Benjamin Ave., Norfolk	Urban	1.2	ROW	500	400	URB
Antelope	Nebraska	31913	NH-20-5(111)	Royal - Plainview	Mill, Resurf., S. Shld.	17.5	Const	4,643	0	NH
Platte	Columbus	31990	URB-6065(6)	3rd Ave., 8th - S 5th St., Columbus	Urban	0.6	PE	90	72	URB
Platte	Columbus	31990	URB-6065(6)	3rd Ave., 8th - S 5th St., Columbus	Urban	0.6	ROW	80	64	URB
Wayne	Wayne	31991	URB-6709(2)	Windom St., E 3rd - E 7th St., Wayne	Gr., Conc Surf.	0.3	Const	800	640	URB
Wayne	Wayne	31991	URB-6709(2)	Windom St., E 3rd - E 7th St., Wayne	Gr., Conc Surf.	0.3	PE	110	88	URB
Wayne	Wayne	31992	URB-6702(4)	W 1St. St., Main - Pearl St., Wayne	Gr., Surf.	0.1	Const	600	480	URB
Wayne	Wayne	31992	URB-6702(4)	W 1St. St., Main - Pearl St., Wayne	Gr., Surf.	0.1	PE	100	80	URB
Wayne	Wayne	32011	BR-3100(1)	Winside East	Br.	0.0	Const	555	444	BR

Revisions to FY2009 Element of the 2009 Thru 2013 STIP

County	Resp. Party	Control Number	Project Number	Location	Type of Improvement	Lgth.	Work Phase	Total Estimate (\$1,000)	Federal Estimate (\$1,000)	Type of Fund
York	York	41015	STPAA-6305(1)	Nebraska Ave., York	Urban	0.5	Const	4,700	3,760	URB
Polk	Polk	41225	STPE-2805(1)	Shelby North	Surf.	0.0	Const	125	100	RUR
Nuckolls	Nuckolls	41716	BRO-7065(21)	Oak South	Culv.	0.5	Const	304	243	BR
Nuckolls	Nuckolls	41716	BRO-7065(21)	Oak South	Culv.	0.5	Util	13	10	BR
Webster	Webster	41967	STPE-BR-2155(2)	Cowles North	Gr., Str., Gravel Surf.	1.5	Util	13	10	RUR
Webster	Webster	41967	STPE-BR-2155(2)	Cowles North	Gr., Str., Gravel Surf.	4.5	Const	565	450	RUR
Webster	Webster	41967	STPE-BR-2155(2)	Cowles North	Gr., Str., Gravel Surf.	4.5	Const	4,250	4,000	BR
Nance	Nance	42059	BRO-7063(6)	Fullerton Southwest	Br.	0.1	Const	313	250	BR
Nance	Nance	42059	BRO-7063(6)	Fullerton Southwest	Br.	0.1	Util	13	10	BR
Buffalo	Nebraska	42103A	DPS-10-2(114)	Kearney East Bypass, Interchange	Interchange	1.0	PE	172	172	H660
Buffalo	Nebraska	42103A	DPS-10-2(114)	Kearney East Bypass, Interchange	Interchange	1.0	PE	1,667	1,000	STP
Buffalo	Nebraska	42103A	DPS-10-2(114)	Kearney East Bypass, Interchange	Interchange	1.0	PE	1,667	300	URB
Clay	Clay	42120	BRO-7018(23)	Deweese Northwest	Br.	0.2	Const	1,156	925	BR
Clay	Clay	42120	BRO-7018(23)	Deweese Northwest	Br.	0.2	PE	29	23	BR
Clay	Clay	42120	BRO-7018(23)	Deweese Northwest	Br.	0.2	ROW	10	8	BR
Clay	Clay	42120	BRO-7018(23)	Deweese Northwest	Br.	0.2	Util	6	5	BR
Nuckolls	Nuckolls	42136	BR-1990(7)	In Superior	Br.	0.1	Const	591	473	BR
Nuckolls	Nuckolls	42136	BR-1990(7)	In Superior	Br.	0.1	PE	20	16	BR
Fillmore	Fillmore	42226	BRO-7030(30)	Geneva Northwest	Br.	0.3	Const	481	385	BR
Fillmore	Fillmore	42226	BRO-7030(30)	Geneva Northwest	Br.	0.3	PE	19	15	BR
Greeley	Greeley	42273	BRO-7039(9)	In Wolbach	Br.	0.1	Const	536	429	BR
Greeley	Greeley	42273	BRO-7039(9)	In Wolbach	Br.	0.1	PE	20	16	BR
Adams	Adams	42284	BRO-7001(14)	Juniata Southwest	Br.	0.2	Const	511	409	BR
Adams	Adams	42284	BRO-7001(14)	Juniata Southwest	Br.	0.2	PE	20	16	BR
Valley	Nebraska	42298	STP-70-4(107)	Middle Loup Bridge, Arcadia	Br.	0.6	Const	3,000	0	STP
Buffalo	Kearney	42344	STPD-30-4(148)	In Kearney	Urban	0.4	Const	1,960	0	STP
Adams	Hastings	42379	NH-6-4(125)	Hastings West	Mill, Resurf., S. Shld.	12.1	Const	5,424	0	NH
Clay	Nebraska	42401	STPD-S18B(104)	Edgar Spur	Gr., Culv., Resurf.	4.0	Const	1,810	0	STP
Hall	Nebraska	42408	IM-80-6(97)	Wood River - Grand Island	Mill, Inlay	11.5	Const	5,567	0	IM
Buffalo	Nebraska	42411	IM-80-5(65)	Odessa - Kearney (WB)	Conc. Pvmnt.	8.9	Const	14,071	0	IM
Hall	Grand Island	42433	NH-34-4(131)	Grand Island South	Resurf.	8.7	Const	3,853	0	NH
Fillmore	Fillmore	42436	BRO-7030(33)	Geneva East	Br.	0.4	Const	569	455	BR
Fillmore	Fillmore	42436	BRO-7030(33)	Geneva East	Br.	0.4	PE	11	9	BR

Revisions to FY2009 Element of the 2009 Thru 2013 STIP

County	Resp. Party	Control Number	Project Number	Location	Type of Improvement	Lgth.	Work Phase	Total Estimate (\$1,000)	Federal Estimate (\$1,000)	Type of Fund
Fillmore	Fillmore	42436	BRO-7030(33)	Geneva East	Br.	0.4	PE	13	10	BR
Sherman	Sherman	42460	BR-2065(4)	In Ashton	Br.	0.3	Const	356	285	BR
Sherman	Sherman	42460	BR-2065(4)	In Ashton	Br.	0.3	PE	16	13	BR
Nuckolls	Nebraska	42469	STP-14-1(118)	In Nelson & South	Mill, Resurf.	4.2	Const	3,500	0	STP
Hall	Grand Island	42477	URB-30-4(151)	US-30 - Wasmer Detention Cell, Grand Island	Storm Sewer	0.0	Const	700	560	URB
Buffalo	Nebraska	42492	BH-80-6(100)	Kearney East Bridges	Br. Rehab.	0.0	Const	285	228	BR
York	Nebraska	42502	NH-81-2(142)	York North	Resurf.	7.4	Const	4,026	0	NH
Hall	Grand Island	42519	URB-2235(5)	Locust St.North of I-80 (NB), Grand Island	2-Lane, Gr., Surf., S. Shld.	2.9	PE	250	200	URB
Hall	Grand Island	42519	URB-2235(5)	Locust St.North of I-80 (NB), Grand Island	2-Lane, Gr., Surf., S. Shld.	2.9	ROW	100	80	URB
Adams	Hastings	42525	URB-7552(1)	E. Lochland Rd., US-281 - N. 1st. Ave., Hastings	Urban	0.6	ROW	60	48	URB
Thayer	Nebraska	42532	STP-136-5(111)	Gilead East & West	Resurf.	4.2	Const	1,505	0	STP
Buffalo	Nebraska	42537	STP-10-2(115)	Pleasanton South	Resurf.	10.4	Const	1,856	0	STP
Hall	Grand Island	42539	NH-281-2(125)	US-281 Viaduct Approach, G.I.	Br. Repair	0.0	Const	231	0	NH
Adams	Hastings	42547	URB-5508(5)	2nd St., Marian - Highland, Hastings	Mill, Resurf.	0.9	Const	430	344	URB
Hamilton	Nebraska	42561	IM-80-7(157)	Hampton - Henderson (WB)	Mill, Inlay	4.1	Const	1,194	0	IM
Adams	Hastings	42578	URB-5514(2)	9th St., Turner Ave. - 2nd Ave., Hastings	Urban	0.3	Const	760	608	URB
Kimball	Kimball	51124	STPE-1015(8)	Dix South	Resurf.	0.0	Const	1,125	900	RUR
Kimball	Nebraska	51183	STPD-71-2(109)	Nebraska/Colorado Line North	Resurf., Culv	15.0	Const	5,299	0	STP
Box Butte	Nebraska	51186	NH-385-4(129)	L-7E North	Resurf., S. Shld.	7.6	Const	2,215	0	NH
Deuel	Nebraska	51199	IM-80-2(90)	Chappell - Oshkosh	Mill, Resurf.	10.0	Const	7,511	0	IM
Cheyenne	Sidney	51208	STPAA-6350(2)	Old Post Road, Sidney	Urban	1.4	Const	250	200	URB
Scotts Bluff	Gering	51258	STPAA-5701(6)	10th St., "U" St.- "J" St., Gering	Mill, Resurf.	0.8	Const	670	536	URB
Cheyenne	Cheyenne	51303	STPE-1135(2)	Sidney South	Resurf.	5.5	Const	1,250	1,000	RUR
Cheyenne	Cheyenne	51303	STPE-1135(2)	Sidney South	Resurf.	5.5	PE	70	56	RUR
Kimball	Nebraska	51308	IM-80-1(170)	East Kimball - Potter (EB)	Mill, Resurf.	11.7	Const	5,625	0	IM
Cheyenne	Nebraska	51310	IM-80-2(93)	Sidney	Joint Seal, Grinding	37.8	Const	1,794	0	IM
Cheyenne	Cheyenne	51315	STPE-1132(1)	Sidney South	Surf.	0.5	Const	135	108	RUR
Cheyenne	Cheyenne	51315	STPE-1132(1)	Sidney South	Surf.	0.5	PE	10	8	RUR
Scotts Bluff	Scottsbluff	51349	URB-5709(3)	Ave. 'B', S. Beltline - Overland, Scottsbluff	Urban	0.4	PE	90	72	URB
Scotts Bluff	Scottsbluff	51349	URB-5709(3)	Ave. 'B', S. Beltline - Overland, Scottsbluff	Urban	0.4	Const	1,300	1,040	URB

Revisions to FY2009 Element of the 2009 Thru 2013 STIP

County	Resp. Party	Control Number	Project Number	Location	Type of Improvement	Lgth.	Work Phase	Total Estimate (\$1,000)	Federal Estimate (\$1,000)	Type of Fund
Scotts Bluff	Scottsbluff	51378	URB-5724(2)	"D" St., Rundell - Lockwood, Gering	Gr., Conc. Pvmt., S. Shld.	0.3	Const	600	480	URB
Lincoln	Nebraska	60887	IM-80-4(104)	Maxwell Interchange	Br. Deck Overlay	0.4	Const	1,250	0	IM
Thomas	Nebraska	61044	NH-STPN-TMT-83-3(106)	Theford Viaduct	Viaduct	1.8	Const	9,228	0	NH
Dawson	Nebraska	61196	IM-80-4(129)	Darr Interchange	Br. Deck Overlay	0.3	Const	1,250	0	IM
Lincoln	Lincoln	61223	BR-1545(5)	Brady Southwest	Br.	0.0	Const	1,188	950	BR
Lincoln	Lincoln	61223	BR-1545(5)	Brady Southwest	Br.	0.0	PE	16	13	BR
Dawson	Dawson	61260	BRO-7024(22)	Overton Southwest	Br.	0.0	Const	248	198	BR
Dawson	Dawson	61260	BRO-7024(22)	Overton Southwest	Br.	0.0	PE	23	18	BR
Dawson	Dawson	61260	BRO-7024(22)	Overton Southwest	Br.	0.0	Util	6	5	BR
Lincoln	North Platte	61283	STPAA-5805(5)	Buffalo Bill Ave., North Platte	Gr., Str., Conc. Pvmt.	2.1	Const	15,400	6,000	URB
Deuel	Nebraska	61285	IM-80-3(119)	Big Springs West	Mill, Inlay	7.4	Const	3,564	0	IM
Grant	Nebraska	61326	NH-2-2(115)	Ashby - Hyannis	Gr., Culv., Resurf., S. Shld.	8.3	Const	3,780	0	NH
Custer	Nebraska	61333	STPD-70-3(107)	Broken Bow East	Mill, Resurf.	11.9	Const	3,329	0	STP
Lincoln	Nebraska	61334	NH-83-2(127)	Wellfleet South	Mill, Resurf.	3.8	Const	1,396	0	NH
Dawson	Lexington	61338	STPAA-6556(4)	13th St., Lexington	Urban	0.7	Const	2,200	1,760	URB
Keith	Nebraska	61364	NH-26-2(112)	Lewellen - Ogallala	Mill, Resurf.	7.7	Const	3,000	0	NH
Keith	Nebraska	61365	NH-26-2(113)	Ogallala West	Resurf., S. Shld.	8.6	Const	4,438	0	NH
Lincoln	North Platte	61395	IM-80-4(133)	North Platte West	Joint Repair, Grinding	5.9	Const	1,473	0	IM
Lincoln	North Platte	61399	IM-80-3(136)	North Platte East	Joint Repair, Grinding	8.9	Const	2,230	0	IM
Thomas	Nebraska	61417	FL-S86B(101)	Halsey Spur Bridge	Br.	0.0	Const	1,759	1,407	1810
Thomas	Nebraska	61417	FL-S86B(101)	Halsey Spur Bridge	Br.	0.0	PE	203	162	1810
Keith	Ogallala	61422	IM-80-3(139)	Ogallala - Roscoe	Mill, Resurf.	6.7	Const	3,656	0	IM
Dawson	Lexington	61433	STP-283-2(102)	Ash St. - Jefferson St., Lexington	Resurf.	0.7	Const	923	0	STP
Dawson	Nebraska	61439	IM-80-5(69)	Lexington - Overton	Resurf., S. Shld.	10.5	Const	8,123	0	IM
Furnas	Nebraska	70587A	STP-47-1(102)	Jct. N-89 North	Resurf.	7.7	Const	2,928	0	STP
Phelps	Nebraska	70725	STPD-23-3(105)	Loomis - Holdrege	Gr., Culv., Resurf., S. Shld.	7.0	Const	2,794	0	STP
Hitchcock	Hitchcock	70811	BRO-7044(27)	Trenton Southeast	Br.	0.1	Const	488	390	BR
Hitchcock	Hitchcock	70811	BRO-7044(27)	Trenton Southeast	Br.	0.1	Util	6	5	BR
Harlan	Nebraska	70841	STP-S42A(101)	Huntley Spur	Resurf.	4.2	Const	1,383	0	STP
Hitchcock	Hitchcock	70862	BRO-7044(29)	Palisade Southeast	Br.	0.3	Const	544	435	BR
Hitchcock	Hitchcock	70862	BRO-7044(29)	Palisade Southeast	Br.	0.3	Util	13	10	BR
Hitchcock	Hitchcock	70924	BR-1350(1)	Stratton Southeast	Br.	0.5	Const	516	413	BR
Hitchcock	Hitchcock	70924	BR-1350(1)	Stratton Southeast	Br.	0.5	PE	15	12	BR

Revisions to FY2009 Element of the 2009 Thru 2013 STIP

County	Resp. Party	Control Number	Project Number	Location	Type of Improvement	Lgth.	Work Phase	Total Estimate (\$1,000)	Federal Estimate (\$1,000)	Type of Fund
Hitchcock	Hitchcock	70924	BR-1350(1)	Stratton Southeast	Br.	0.5	Util	15	12	BR
Hayes	Hayes	70967	BRO-7043(9)	Hamlet Northwest	Br.	0.3	Const	549	439	BR
Hayes	Hayes	70967	BRO-7043(9)	Hamlet Northwest	Br.	0.3	PE	29	23	BR
Hayes	Hayes	70967	BRO-7043(9)	Hamlet Northwest	Br.	0.3	ROW	5	4	BR
Dundy	Dundy	70974	STPE-1303(2)	Haigler North	Gr., Culv., Gravel Surf.	8.5	Const	1,125	900	RUR
Dundy	Dundy	70974	STPE-1303(2)	Haigler North	Gr., Culv., Gravel Surf.	8.5	PE	40	32	RUR
Dundy	Dundy	70974	STPE-1303(2)	Haigler North	Gr., Culv., Gravel Surf.	8.5	ROW	10	8	RUR
Dundy	Dundy	70974	STPE-1303(2)	Haigler North	Gr., Culv., Gravel Surf.	8.5	Util	25	20	RUR
Frontier	Frontier	71021A	RUR-1575(3)	Stockville Southeast	Resurf.	3.2	Const	953	762	RUR
Phelps	Phelps	71029	BRO-7069(15)	Funk Northwest	Br.	0.1	Const	200	160	BR
Phelps	Phelps	71029	BRO-7069(15)	Funk Northwest	Br.	0.1	PE	11	9	BR
Frontier	Frontier	71037	BRO-7032(24)	Stockville Soutwest	Br.	0.3	Const	919	735	BR
Frontier	Frontier	71037	BRO-7032(24)	Stockville Soutwest	Br.	0.3	PE	30	24	BR
Franklin	Franklin	71042	BRO-7031(12)	Naponee East	Br.	0.1	Const	125	100	BR
Franklin	Franklin	71042	BRO-7031(12)	Naponee East	Br.	0.1	PE	8	6	BR
Phelps	Holdrege	71047	STPAA-6602(1)	11th Ave., Sherman - Lincoln, Holdrege	Urban	0.5	Const	1,500	1,200	URB
Phelps	Holdrege	71047	STPAA-6602(1)	11th Ave., Sherman - Lincoln, Holdrege	Urban	0.5	PE	80	64	URB
Hitchcock	Nebraska	71058	STP-34-2(119)	Stratton - Jct. R44B	Resurf.	8.7	Const	3,718	0	STP
Red Willow	McCook	71069	URB-6156(2)	West 'J' St., W 10th - Norris Ave., McCook	Urban	0.7	Const	900	720	URB
Holt	Nebraska	80604A	NH-281-4(119)	Chambers Junction North	Gr., Str., Resurf., S. Shld.	9.6	Const	8,466	0	NH
Holt	Nebraska	80639	NH-20-4(117)	O'Neill East	Resurf., S. Shld.	5.0	Const	2,041	0	NH
Cherry	Cherry	80725	STPE-1515(1)	Kilgore Northeast	Armor Coat	6.0	Const	1,394	1,115	RUR
Cherry	Cherry	80725	STPE-1515(1)	Kilgore Northeast	Armor Coat	6.0	PE	49	39	RUR
Cherry	Cherry	80726	STPE-1775(1)	Valentine Northeast	Armor Coat	5.4	Const	1,324	1,059	RUR
Wheeler	Wheeler	80785	BR-2325(3)	Ericson South	Br.	0.2	Const	504	403	BR
Wheeler	Wheeler	80785	BR-2325(3)	Ericson South	Br.	0.2	PE	18	14	BR
Cherry	Nebraska	80817	TCSP-16(36)	Niobrara Scenic Rec Roads	Resurf.	68.0	Const	5,503	2,953	H660
Brown	Nebraska	80844	NH-20-3(112)	Johnstown - Ainsworth	Resurf., S. Shld.	9.4	Const	3,636	0	NH
Loup	Nebraska	80845	STP-91-3(107)	Taylor East	Resurf.	8.4	Const	2,666	0	STP
Cherry	Nebraska	80848	NH-83-4(113)	North of Thomas/Cherry Co. Line North	Resurf., S Shld	10.9	Const	3,324	0	NH
Holt	Nebraska	80849	NH-281-4(118)	O'Neill South	Resurf., S. Shld.	7.5	Const	2,205	0	NH

Revisions to FY2009 Element of the 2009 Thru 2013 STIP

County	Resp. Party	Control Number	Project Number	Location	Type of Improvement	Lgth.	Work Phase	Total Estimate (\$1,000)	Federal Estimate (\$1,000)	Type of Fund
Statewide	Nebraska				Safer Barriers		Const	990	990	LY60
Statewide	Nebraska	Various	Various		Grade Separation Structures	0.0	Const	10,778	8,623	EM
Nebraska	Nebraska				Midwest Roadside Safety Facility	0.0	Const	4,500	3,600	EM
					Rec Trails Projects			1,250	1,000	L940
					Safety Projects			17,450	15,705	SFTY
					Advanced Construction Conversions				4,000	BR
					Advanced Construction Conversions				6,000	EM
					Advanced Construction Conversions				40,000	IM
					Advanced Construction Conversions				0	L030
					Advanced Construction Conversions				40,000	NH
					Advanced Construction Conversions				15,000	STP
					Advanced Construction Conversions				0	CM
					Advanced Construction Conversions				0	Var
					Enhancement projects			12,086	7,415	ENH
					ITS Projects			1,086	800	EM
					ITS Projects			3,000	1,500	ITS
					Listed in LCLC TIP			3,475	2,781	BR
					Listed in LCLC TIP			17,809	11,158	EM
					Listed in LCLC TIP			4,349	0	IM
					Listed in LCLC TIP			4,349	0	NH
					Listed in LCLC TIP			16,638	4,077	L230
					Listed in LCLC TIP			1,750	1,400	RUR
					Listed in MAPA TIP			2,690	2,152	BR
					Listed in MAPA TIP			1,600	1,280	EM
					Listed in MAPA TIP			1,210	968	IM
					Listed in MAPA TIP			300	240	NH
					Listed in MAPA TIP			43,574	34,857	L230
					Listed in MAPA TIP			800	640	LY60
					Listed in MAPA TIP			100	80	RUR
					Listed in SIMPCO TIP			1,554	1,399	IM
					Listed in SIMPCO TIP			1,735	1,388	URB

Revisions to FY2009 Element of the 2009 Thru 2013 STIP

County	Resp. Party	Control Number	Project Number	Location	Type of Improvement	Lgth.	Work Phase	Total Estimate (\$1,000)	Federal Estimate (\$1,000)	Type of Fund
Revision 1 - 11/6/08										
Gage	Nebraska	12885	STP-77-1(129)	In Beatrice	Resurf.	4.4	Const	3,000	1,500	URB
Dawes	Dawes	51369	RUR-1225(4)	Chadron Northeast	Gr., Culv., Gravel Surf.	3.0	PE	40	0 *	RUR
Cass	Nebraska	12450A	NH-80-9(832)	Greenwood - Mahoney	6-Lane, Gr., Culv., Surf., S. Shld.	5.8	Const	24,873	0 *	IM
Cass	Nebraska	12450A	NH-80-9(832)	Greenwood - Mahoney	6-Lane, Gr., Culv., Surf., S. Shld.	5.8	Const	12,600	0 *	NH
Dundy	Nebraska	71057	STP-34-2(118)	Colorado Line - Haigler	Resurf.	6.9	Const	4,000	0 *	STP
Saunders	Nebraska	12894	NH-77-2(158)	Wahoo - Fremont	Mill, Resurf.	11.8	Const	2,500	0 #	NH
Cass	Nebraska	12451	NH-80-9(824)	262nd St. Bridge	Br.	0.0	Const	900	0 #	IM
Cass	Nebraska	12451	NH-80-9(824)	262nd St. Bridge	Br.	0.0	Const	400	0 #	NH
Dodge	Nebraska	21855	STPD-79-3(105)	North Bend - Snyder	Mill, Resurf.	17.8	Const	4,000	0 #	STP
Buffalo	Nebraska	42492	BH-80-6(100)	Kearney East Bridges	Br. Rehab.	0.0	Const	285	228 #	BR
Custer	Nebraska	61333	STPD-70-3(107)	Broken Bow East	Mill, Resurf.	11.9	Const	1,000	0 #	STP
Otoe	Nebraska	12738	STPD-50-2(128)	Syracuse North	Str., Resurf., S. Shld.	9.5	Const	1,000	0 #	STP

*Advanced Construction - no federal funds obligated

#Amount shown is in addition to original STIP amount

Revision 2 - December 4, 2008

MAPA TIP Revision (detail below)

								4,000	3,200	L230
<i>Douglas</i>	<i>Omaha</i>	<i>22239</i>	<i>STPC-5003(8)</i>	<i>132nd St., Patrick - Birch, Omaha</i>	<i>Urban Reconst.</i>	<i>0.8</i>	<i>ROW</i>	<i>152</i>	<i>122</i>	
<i>Douglas</i>	<i>Omaha</i>	<i>22239</i>	<i>STPC-5003(8)</i>	<i>132nd St., Patrick - Birch, Omaha</i>	<i>Urban Reconst.</i>	<i>0.8</i>	<i>Const</i>	<i>3,848</i>	<i>3,078</i>	
Thayer	Thayer	42583	BRO-7085(40)	Co. Rd., Deshler Northwest	Br.	0.2	PE	80	0 *	BR
Thurston	Thurston	31497	BRO-7087(2)	Co. Rd., Rosalie Southeast	Br.	0.1	PE	45	0 *	BR
Dawes	Dawes	51368	RUR-1225(4)	Chadron Northeast	Gr., Culv., Gravel Surf.	3.0	PE	40	0 #	RUR
Buffalo	Nebraska	42464	IM-80-5(67)	Kearney West	Resurf., S. Shld.	16.7	Const	4,125	3,300 \$	IM
Nebraska	Nebraska			Midwest Roadside Safety Facility	Facility	0.0	Const	(3,250)	(2,600)	EM
Statewide	Nebraska	Various	Various	Grade Separation Structures	Viaducts	0.0	Const	(3,750)	(3,000)	EM
Advanced Construction Conversions				Listed Separately					(5,000)	NH

*Advanced Construction - no federal funds obligated

Corrected Control Number from Revision 1

\$ This is for an adjustment to the project prior to closing - this project was let in FY-2008

Revision 3 - December 22, 2008

Harlan	Nebraska	70841	STP-S42A(101)	Huntley Spur	Resurf.	4.2	Const	866	0 #	STP
Custer	Nebraska	61333	STPD-70-3(107)	Broken Bow East	Mill, Resurf.	11.9	Const	1,576	0 *	STP

#Amount shown is in addition to original STIP amount

*Amount shown is in addition to original STIP amount and amount in R-1

Revisions to FY2009 Element of the 2009 Thru 2013 STIP

County	Resp. Party	Control Number	Project Number	Location	Type of Improvement	Lgth.	Work Phase	Total Estimate (\$1,000)	Federal Estimate (\$1,000)	Type of Fund
Revision 4 - February 2, 2009										
MAPA TIP Revision (detail below)								843	674	L230
Douglas	Omaha	22363	MAPA-5086(1)	58th St./Northwest Radial Hwy	Urban Reconst.	0.0	All	570	456	
Douglas	Omaha	22353	MAPA-5103(14)	10th St. Bridge	Bridge	0.0	PE	273	218	
MAPA TIP Revision (Funds included in line item for FY-2009 Safety Funds above - detail below)								1,112	1,002	LS30
Douglas	Omaha	22366	HSIP-5006(4)	Kennedy/Cornhusker Rd.	Turn Lane	0.0	All	142	128	
Douglas	Omaha	22371	HSIP-5089(1)	Spring Lake Dr./F St./16th St.	Roundabout	0.0	All	519	467	
Douglas	Omaha	22372	HSIP-5015(1)	102nd St./Maple St.	Intersection	0.0	All	451	406	
Jefferson	Nebraska	12813	STPD-15-1(113)	Fairbury South Bridges	Br.	0.4	Const	668	0 #	STP
Hall	Nebraska	42433	NH-34-4(131)	Grand Island South	Resurf.	8.7	Const	2,847	0 #	STP
Clay	Nebraska	42401	STPD-S18B(104)	Edgar Spur	Gr., Culv., Resurf.	4.0	Const	717	0 #	STP
Dixon	Nebraska	31420	STPD-116-4(102)	Concord Southwest	Br.	0.0	Const	204	0 #	STP
Colfax	Nebraska	31895	STP-91-6(111)	Leigh - Colfax/Dodge Co. Line	Resurf.	18.2	Const	5,000	0	STP
Box Butte	Nebraska	51186	NH-385-4(129)	L-7E North	Resurf., S. Shld.	7.9	Const	800	0 #	NH
Red Willow	McCook	74069	URB-6156(2)	West 'J' St., W 10th - Norris Ave., McCook	Urban	0.7	Const	264	209 #	URB
Garfield	Garfield	80831	STPE-7485(1)	Co. Rd., Burwell East	C-I-P Recycle, Armor Coat	3.0	Const	125	100 #	RUR
Knox	Knox	31337	STPD-12-5(112)	Monowi - Verdel	Gr., Culv., Resurf.	6.9	Const	875	700 #	STP
Cedar	Cedar	32050	BRO-7014(38)	Fordyce East	Br.	0.1	PE	23	0 %	BR
Kearney	Kearney	71095	BRO-7050(26)	Heartwell Northeast	Br.	0.2	PE	16	0 %	BR
Kearney	Kearney	71107	BRO-7050(27)	Minden Northwest	Br.	0.2	PE	23	0 %	BR
Nemaha	Nemaha	13024	BRO-7064(19)	Brock Northwest	Br.	0.2	PE	22	0 %	BR
York	York	42586	BRO-7093(28)	McCool Junction Southeast	Br.	0.2	PE	25	0 %	BR
York	York	42587	BRO-7093(29)	McCool Junction Northeast	Br.	0.2	PE	35	0 %	BR
Pawnee	Pawnee	13023	BR-3595(9)	Lewiston North	Br.	0.0	PE	21	0 %	BR
Lancaster	Lancaster	12952	RUR-3290(2)	Hickman Northeast	Br.	0.0	PE	22	0 %	RUR
Holt	Holt	80771	STPE-2280(5)	O'Neill East	Culv.	0.0	PE	11	9 *	RUR
Holt	Holt	80771	STPE-2280(5)	O'Neill East	Culv.	0.0	Const	275	225 *	RUR

#Amount shown is in addition to original STIP amount

*Advance from FY-2011 to FY-2009 for possible stimulus project per County (also adjust amounts)

% Advanced construction - no federal funds obligated

Revisions to FY2009 Element of the 2009 Thru 2013 STIP

County	Resp. Party	Control Number	Project Number	Location	Type of Improvement	Lgth.	Work Phase	Total Estimate (\$1,000)	Federal Estimate (\$1,000)	Type of Fund
--------	-------------	----------------	----------------	----------	---------------------	-------	------------	--------------------------	----------------------------	--------------

Administrative Modification 1 - For American Recovery and Reinvestment Act - 2/26/09 - Totals corrected to reflect latest estimates 5/18/09

Projects currently listed in the FY-09 element of the STIP that were slated to use regular Federal Aid funds and will now be funded with ARRA funds:

Otoe	Nebraska	12738	STPD-50-2(128)	Syracuse North	Str., Resurf., S. Shld.	9.5	Const	4,907	4,907	C240
Gage	Beatrice	12769	STPD-136-6(116)	Beatrice West	Resurf., S. Shld.	9.5	Const	3,584	3,304	C240
Jefferson	Nebraska	12813	STPD-15-1(113)	Fairbury South Bridges	Br.	0.4	Const	3,589	2,966	C240
Jefferson	Nebraska	12875	STP-136-6(118)	Gilead East	Resurf.	8.1	Const	3,225	2,879	C240
Dakota	Nebraska	31380	STPD-35-4(118)	Hubbard North & South	Gr., Culv., Br.	0.0	Const	2,556	2,213	C240
Dixon	Nebraska	31420	STPD-116-4(102)	Concord Southwest	Br.	0.0	Const	672	373	C240
Colfax	Nebraska	31895	STP-91-6(111)	Leigh - Colfax/Dodge Co. Line	Resurf.	18.2	Const	2,560	2,396	C240
Valley	Nebraska	42298	STP-70-4(107)	Middle Loup Bridge, Arcadia	Br.	0.6	Const	2,179	1,717	C240
Buffalo	Kearney	42344	STPD-30-4(148)	In Kearney	Urban	0.4	Const	2,550	1,646	C240
Adams	Hastings	42379	NH-6-4(125)	Hastings West	Mill, Resurf., S. Shld.	12.1	Const	4,215	3,665	C240
Clay	Nebraska	42401	STPD-S18B(104)	Edgar Spur	Gr., Culv., Resurf.	4.0	Const	2,257	1,948	C240
Hall	Nebraska	42408	IM-80-6(97)	Wood River - Grand Island	Mill, Inlay	11.5	Const	5,572	5,150	C240
Hall	Grand Island	42433	NH-34-4(131)	Grand Island South	Resurf.	8.7	Const	6,659	5,133	C240
Thayer	Nebraska	42532	STP-136-5(111)	Gilead East & West	Resurf.	4.2	Const	1,799	1,635	C240
Kimball	Nebraska	51183	STPD-71-2(109)	Nebraska/Colorado Line North	Resurf., Culv	15.0	Const	5,117	4,490	C240
Box Butte	Nebraska	51186	NH-385-4(129)	L-7E North	Resurf., S. Shld.	7.6	Const	3,491	3,140	C240
Deuel	Nebraska	51199	IM-80-2(90)	Chappell - Oshkosh	Mill, Resurf.	10.0	Const	7,475	6,944	C240
Cheyenne	Nebraska	51310	IM-80-2(93)	Sidney	Joint Seal, Grinding	37.8	Const	1,476	1,381	C240
Lincoln	Nebraska	60887	IM-80-4(104)	Maxwell Interchange	Br. Deck Overlay	0.4	Const	1,480	1,316	C240
Thomas	Nebraska	61044	NH-STPN-TMT-83-3(106)	Thedford Viaduct	Viaduct	1.8	Const	8,931	6,944	C240
Dawson	Nebraska	61196	IM-80-4(129)	Darr Interchange	Br. Deck Overlay	0.3	Const	1,194	1,051	C240
Dawson	Nebraska	61439	IM-80-5(69)	Lexington - Overton	Resurf., S. Shld.	10.5	Const	7,176	6,671	C240
Phelps	Nebraska	70725	STPD-23-3(105)	Loomis - Holdrege	Gr., Culv., Resurf., S. Shld.	7.0	Const	3,197	2,602	C240
Holt	Holt	80771	STPE-2280(5)	O'Neill East	Culv.	0.0	Const	287	275	C250
Loup	Nebraska	80845	STP-91-3(107)	Taylor East	Resurf.	8.4	Const	2,859	2,660	C240

Projects currently listed in the FY-10 element of the STIP that were slated to use regular Federal Aid funds and will now be funded in FY-09 with ARRA funds:

Platte	Nebraska	31899	STP-91-5(121)	US-81 - Leigh	Resurf.	11.3	Const	4,125	3,745	C240
--------	----------	-------	---------------	---------------	---------	------	-------	-------	-------	------

Revisions to FY2009 Element of the 2009 Thru 2013 STIP

County	Resp. Party	Control Number	Project Number	Location	Type of Improvement	Lgth.	Work Phase	Total Estimate (\$1,000)	Federal Estimate (\$1,000)	Type of Fund
Revision 5 - March 20, 2009										
Douglas	Omaha	22290	MAPA-5023(14)	84th St., N-370 - Schram Rd.	Urban Reconst.	0.0	PE	1,272	1,017	L230
Douglas	Omaha	22290	MAPA-5023(14)	84th St., N-370 - Schram Rd.	Urban Reconst.	0.0	ROW	100	80	L230
Douglas	Nebraska	22132	NH-80-9(889)	Missouri River - 13th St.	Gr., Str., Surf., S. Shld.	0.7	Const	20,163	18,360	C240
Douglas	Nebraska	21805	IM-480-9(776)	SB US-75 over 30th St. Exit	Br.	0.0	Const	2,708	2,607	C240
Douglas	Nebraska	21806	IM-480-9(777)	WB Br. Over 24th St	Br.	0.0	Const	2,069	2,001	C240
Douglas	Nebraska	21807	IM-480-9(778)	I-480 WB / SB US-75 SB	Gr., Culv., Surf., Br. Removal	0.0	Const	18,051	16,739	C240
Douglas	Nebraska	21816	IM-480-9(787)	SB-US-75 over Burt & Cuming	Br.	0.0	Const	4,460	4,300	C240
Lancaster	Nebraska	13015	STP-34-6(139)	Air Park - I-180	Mill, Resurf., S. Shld.	2.6	Const	2,901	2,901	C240
Lancaster	Lancaster	12865	BR-3340(7)	Waverly Southeast	Br.	0.2	PE	20	12	L250
Lancaster	Lancaster	12865	BR-3340(7)	Waverly Southeast	Br.	0.2	Const	430	430	C250
Lancaster	Lancaster	12952	RUR-3290(2)	Hickman Northeast	Br.	0.0	PE	28	0 *	L250
Lancaster	Lincoln	13046	LCLC-5280(1)	Saltillo Rd., US-77 - 70th St.	Mill, Resurf.	4.2	Const	651	650	C230 L
Lancaster	Lincoln	Multi	Multi	Arterial Rehab & Intersections	Rehab., Reconst.	0.0	Const	3,904	3,904	C230 L
Lancaster	Lincoln	Multi	Multi	Arterial Rehab & Intersections	Rehab., Reconst.	0.0	Const	3,224	3,000	L230
Lancaster	Lincoln	13043	LCLC-5254(9)	Superior St. Bridge	Br. Repair, Rehab.	0.0	Const	250	240	C230 L
Lancaster	Lincoln	11215M	LCLC-55(168)	Antelope Valley - "P" - Vine	Reconst.	0.5	Const	4,564	4,564	C230 L
Nebraska	Nebraska	00789	SB-NE08(1)	2008 Byways Program	Byways	0.0	PE	1,055	843	L970
Nemaha	NE/MO	12989	BH-136-7(122)	Brownville Bridge	Bridge Repair/Rehab	0.0	Const	14,500	6,000	C240
Seward	Seward	13027	BRO-7080(53)	Beaver Crossing Northwest	Br.	0.0	PE	34	0 *	BR
Nemaha	Nemaha	13032	BRO-7064(20)	Brock North	Br.	0.0	PE	28	0 *	BR
Phelps	Phelps	71108	BRO-7069(17)	Loomis Northeast	Br.	0.0	PE	40	0 *	BR
Phelps	Phelps	71109	BRO-7069(18)	Holdrege Northwest	Br.	0.0	PE	40	0 *	BR
Hall	Nebraska	42408	IM-80-6(97)	Wood River - Grand Island	Mill, Inlay	11.5	Const	3,000	0 #	C240
Douglas	NE/IA	00791	BR-NBIS(80)	Fracture Critical Inspections	Inspections	0.0	PE	272	98	BR
Statewide	NE/IA/MO	00792	BR-NBIS(81)	Underwater Bridge Inspection	Inspections	0.0	PE	30	10	BR
Statewide	Nebraska	00753	BR-NBIS(66)	Fracture Critical Inspections	Inspections	0.0	PE	3,086	1,429 %	BR
Statewide	Nebraska	00718	BR-NBIS(58)	Fracture Critical Inspections	Inspections	0.0	PE	4,775	600 %	BR
These projects moved to FY-10:										
Gage	Gage	12299	BR-3265(5)	In Wymore	Br.	0.2	Const	(1,074)	(859)	BR
Gage	Gage	12630	STPAA-BR-6105(4)	Beatrice Northwest	Gr., Str., Surf.	0.3	Const	(500)	(400)	BR
Webster	Webster	41967	STPE-BR-2155(2)	Cowles North	Gr., Str., Gravel Surf.	1.5	Const	(565)	(450)	RUR
Webster	Webster	41967	STPE-BR-2155(2)	Cowles North	Gr., Str., Gravel Surf.	1.5	Const	(1,250)	(1,000)	BR
Lincoln	Lincoln	61223	BR-1545(5)	Brady Southwest	Br.	0.0	Const	(1,188)	(950)	BR
Advanced Construction Conversions									(5,000)	NH

* Advanced construction - no federal funds obligated

Correct error in in Adminstrative Modification One by increasing the total project cost by this amount.

% Additional funds for modified agreement

Revisions to FY2009 Element of the 2009 Thru 2013 STIP

County	Resp. Party	Control Number	Project Number	Location	Type of Improvement	Lgth.	Work Phase	Total Estimate (\$1,000)	Federal Estimate (\$1,000)	Type of Fund
Revision 6 - April 15, 2009										
Douglas	Omaha	22239	STPC-5003(8)	132nd St., Patrick - Birch, Omaha	Urban Reconst.	0.8	Const	5,900	3,850	C230 O
Douglas	Omaha	20137C	STPD-38-7(106)	W. Center Rd., 148th - US-275, Omaha	Urban Reconst.	0.4	Const	12,780	6,422	C230 O
Douglas	Omaha	20137C	STPD-38-7(106)	W. Center Rd., 148th - US-275, Omaha	Urban Reconst.	0.4	Const		1,655	L230
Douglas	Ralston	22173	STPAA-5027(7)	Serum Ave./77th St., Ralston	Urban	0.2	Const	600	600	C230 O
Sarpy	La Vista	22396	MAPA-5012(9)	Giles Rd., 107th St. - I-80, La Vista	Dowel Bar Retrofit, Grinding	1.7	Const	971	971	C230 O
Sarpy	Sarpy Co.	22408	MAPA-3772(1)	156th St./Giles Rd.	Intersection	0.0	Const	300	300	C230 O
Sarpy	Bellevue	22386	MAPA-5145(1)	In Bellevue	Resurf.	3.4	Const	1,191	1,191	C230 O
Sarpy	Bellevue	22387	MAPA-5109(7)	Harvell Dr./Galvin Rd., Bellevue	Traffic Signal	0.0	Const	140	140	C230 O
Sarpy	Bellevue	22388	MAPA-5006(5)	Harvell Dr./Ft. Crook Rd., Bellevue	Traffic Signal	0.0	Const	140	140	C230 O
Sarpy	LaVista	22397	MAPA-5011(13)	108th St./Chandler Rd., La Vista	Traffic Signal	0.0	Const	30	30	C230 O
Sarpy	Papillion	22390	MAPA-5106(1)	In Papillion	Sidewalk Ramps	0.0	Const	947	947	C230 O
Sarpy	Papillion	22391	MAPA-5106(2)	In Papillion	Resurf.	1.2	Const	247	224	C230 O
Sarpy	Sarpy Co.	22392	MAPA-3770(3)	Springfield Area Roads	Resurf.	3.0	Const	560	560	C230 O
Sarpy	Sarpy Co.	22393	MAPA-3787(3)	La Platte Road Area	Resurf.	4.0	Const	611	611	C230 O
Douglas	Omaha	22399	MAPA-5052(3)	Traffic Signals, Package 1	Traffic Signal	0.0	Const	271	271	C230 O
Douglas	Omaha	22400	MAPA-5097(2)	Traffic Signals, Package 2	Traffic Signal	0.0	Const	307	307	C230 O
Douglas	Omaha	22401	MAPA-5093(1)	Traffic Signals, Package 3	Traffic Signal	0.0	Const	408	408	C230 O
Douglas	Omaha	22416	MAPA-5095(3)	In Omaha	Resurf.	9.2	Const	3,000	3,000	C230 O
Douglas	Douglas Co.	22415	MAPA-7941(1)	Douglas Co., Countywide	Resurf.	10.1	Const	2,270	2,270	C230 O
Douglas	Douglas Co.	22058	BRO-7028(44)	Bennington Northeast	Br.	0.0	Const	500	500	C230 O
Douglas	Douglas Co.	22059	BRO-7028(45)	Valley Northeast	Br.	0.0	Const	500	500	C230 O
Statewide	Nebraska	00745	BR-NBIS(63)	Statewide Bridge Inspection	Inspections	0.0	PE	1,111	277 %	BR
Statewide	Nebraska	00774	BR-NBIS(74)	Statewide Bridge Inspection QA/QC	Quality Assurance	0.0	PE	882	185 %	BR
Statewide	Nebraska	00699	BR-NBIS(54)	Statewide Bridge Load Rating	Load Rating	0.0	PE	1,036	143 %	BR
Statewide	Nebraska	00767	BR-NBIS(70)	Rulo Bridge	Inspection	0.0	PE	82	47 %	BR
Harlan	Harlan	71110	RUR-1740(3)	In Alma	Gr., Conc. Surf.	0.6	PE	37	0 *	BR
Burt	Burt	32053	RUR-7952(1)	Oakland Northwest	Br.	0.1	PE	14	0 *	BR
Wayne	Wayne	32067	BRO-7090(20)	Wayne West	Br.	0.1	PE	17	0 *	BR
Harlan	Nebraska	71103	STP-46-1(104)	In Oxford	Resurf.	0.6	Const	250	200	STP
Cass	Nebraska	21849F	NH-75-2(168)	Oreopolis Wetland Bank	Wetland Bank	0.0	Const	400	360	NH
Richardson	Nebraska	12149	NH-73-1(113)	Falls City North	Gr., Str., Surf., S. Shld.	1.7	Const	2,250	0 #	NH
Antelope	Nebraska	31913	NH-20-5(111)	Royal - Plainview	Mill, Resurf., S. Shld.	14.7	Const	3,190	0 #	NH
Deuel	Nebraska	61285	IM-80-3(119)	Big Springs West	Mill, Inlay	7.4	Const	1,050	0 #	IM
Cherry	Nebraska	80848	NH-83-4(113)	North of Thomas/Cherry Co. Line Nc	Resurf., S. Shld.	10.9	Const	700	0 #	NH
Keith	Nebraska	61422	IM-80-3(139)	Ogallala - Roscoe	Mill, Resurf., S. Shld.	6.7	Const	1,050	0 #	IM
Jefferson	Jefferson	12715	STPE-3005(8)	Endicott Northeast	Resurf.	2.8	Const	821	817	C250

* Advanced construction - no federal funds obligated

Amount is in addition to that originally shown

% Additional funds for modified agreement

Revisions to FY2009 Element of the 2009 Thru 2013 STIP

County	Resp. Party	Control Number	Project Number	Location	Type of Improvement	Lgth.	Work Phase	Total Estimate (\$1,000)	Federal Estimate (\$1,000)	Type of Fund
--------	-------------	----------------	----------------	----------	---------------------	-------	------------	--------------------------	----------------------------	--------------

Administrative Modification 2 - For American Recovery and Reinvestment Act - 5/15/09

Projects currently listed in the FY-09 element of the STIP that were slated to use regular Federal Aid funds and will now be funded with ARRA funds:

Thurston	Nebraska	30848B	STPD-75-4(108)	Macy South	Gr., Str., Surf., S. Shld.	1.4	Const	4,932	3,240	C240
Lincoln	North Platte	61395	IM-80-4(133)	North Platte West	Joint Repair, Grinding	5.9	Const	1,700	1,600	C240
Richardson	Nebraska	12149	NH-73-1(113)	Falls City North	Gr., Str., Surf., S. Shld.	1.7	Const	8,171	7,005	C240
Deuel	Nebraska	61285	IM-80-3(119)	Big Springs West	Mill, Inlay	7.4	Const	4,600	4,290	C240
Holt	Nebraska	80849	NH-281-4(118)	O'Neill South	Resurf., S. Shld.	7.5	Const	2,640	2,430	C240
Cherry	Nebraska	80848	NH-83-4(113)	North of Thomas/Cherry Co. Line North	Resurf., S Shld	10.9	Const	3,935	3,574	C240
Dawson	Lexington	61338	STPAA-6556(4)	13th St., Lexington	Urban	0.7	Const	2,189	1,898	C200

Projects currently listed in the Enhancement List to Supplement the STIP that were slated to use regular Federal Aid funds and will now be funded with ARRA funds:

Dodge	Dodge	22272	ENH-27(52)	Fremont Main Street Historic Lighting, Phase 2	Historic Lighting	0.0	Const	63	63	C220
Platte	Platte	31909	ENH-71(30)	Platte County Monastery Trail	10' concrete trail	1.1	Const	625	518	C220
Kearney	Kearney	71064	ENH-50(35)	Axtell Mosaic Recreation Area Trail	8' concrete trail	0.6	Const	203	186	C220
Douglas	Douglas	22308	ENH-28(91)	Old Market Rehabilitation, Omaha	Historical Rehab.	0.0	Const	1,300	563	C220
Hall	Hall	42553	ENH-11-2(116)	Cairo Downtown Improvement	Landscaping	0.0	Const	149	139	C220
Thurston	Thurston	31848	STPB-87(10)	Winnebago Thunder Way Trail	8' concrete trail	1.0	Const	407	373	C220

Administrative Modification 3 - For American Recovery and Reinvestment Act - 5/20/09

Projects currently listed in the FY-09 element of the STIP that were slated to use regular Federal Aid funds and will now be funded with ARRA funds:

Red Willow	McCook	71069	URB-6156(2)	West 'J' St., W 10th - Norris Ave., McCook	Urban	0.7	Const	1,216	1,159	C200
------------	--------	-------	-------------	--	-------	-----	-------	-------	-------	------

Revision 7 - May 28, 2009

Box Butte	Alliance	51347	URB-6263(1)	South Potash Ave., Alliance	Resurf.	0.4	PE	69	55	URB
Cuming	Nebraska	32046	STP-HSIP-16-3(108)	Bancroft East	Gr., Culv.	0.0	Const	50	40 *	STP
Hall	Grand Island	42539	NH-281-2(125)	US-281 Viaduct Approach, G.I.	Br. Repair	0.0	Const	69	0 #	NH
Lincoln	North Platte	61395	IM-80-4(133)	North Platte West	Joint Repair, Grinding	5.9	Const	620	565 #	C240
Cass	Nebraska	12457	IM-NH-80-9(830)	Greenwood Creek Bridges	Br. Widen/Rehab.	0.0	Const	1,272	0 *	IM
Cass	Nebraska	12457	IM-NH-80-9(830)	Greenwood Creek Bridges	Br. Widen/Rehab.	0.0	Const	644	515 *	NH
Cass	Nebraska	12462	IM-NH-80-9(835)	Dee Creek Bridges	Br.	0.0	Const	1,521	0 *	IM
Cass	Nebraska	12462	IM-NH-80-9(835)	Dee Creek Bridges	Br.	0.0	Const	770	616 *	NH
Nance	Nance	42059	BRO-7063(6)	Fullerton Southwest	Br.	0.1	Const	159	159 #	BR
Deuel	Nebraska	61285	IM-80-3(119)	Big Springs West	Mill, Inlay	7.4	Const	1,036	0 #	IM
Morrill	Morrill	51405	RUR-1154(1)	Co. Rd., Bridgeport South	Conc. Pvmnt.	1.2	PE	100	0 \$	RUR

* From FY-10

Amount is in addition to original STIP total

\$ - Advanced Construction - no fed funds obligated

Revisions to FY2009 Element of the 2009 Thru 2013 STIP

County	Resp. Party	Control Number	Project Number	Location	Type of Improvement	Lgth.	Work Phase	Total Estimate (\$1,000)	Federal Estimate (\$1,000)	Type of Fund
--------	-------------	----------------	----------------	----------	---------------------	-------	------------	--------------------------	----------------------------	--------------

Fiscal 2009 Summary As Revised

Appr Code	Fund Description	Balance 9-30-08 (\$1,000)	FY 2009 Apport (\$1,000)	Total (\$1,000)	Sched. Amt (Incl. EAC) (\$1,000)	Ending Balance (\$1,000)
IM	Interstate Maintenance	13,700	46,626	60,326	45,667	14,659
L030	Redistribution	0	1,500	1,500	0	1,500
NH	National Highway System	17,500	80,420	97,920	31,731	66,189
L1C0	Bridge Replace Optional	0	22,712	22,712		
L110	Bridge Replace off System	1,000	4,008	5,008		
BR	Subtotal Bridge	1,000	26,720	27,720	27,040	680
CM	Congestion Mitigation	0	9,575	9,575	0	9,575
URB	Small Urban	30,000	11,347	41,347	35,437	5,910
C200	ARRA - Small Urban	0	28,088	28,088	3,057	25,031
ENH	Enhancement	10,000	7,339	17,339	7,415	9,924
C220	ARRA - Enhancement	0	7,068	7,068	1,842	5,226
L230	Omaha/Lincoln Attributable	34,387	19,041	53,428	48,560	4,868
C230 O	ARRA - Omaha	0	23,241	23,241	23,241	0
C230 L	ARRA - Lincoln	0	9,358	9,358	9,358	0
STP	STP-Any Area	0	21,914	21,914	16,940	4,974
C240	ARRA - STP Any Area	0	157,845	157,845	156,488	1,357
RUR	Non-urban	7,000	9,990	16,990	10,769	6,221
C250	ARRA - Non-urban	0	9,990	9,990	1,522	8,468
LS40	Rail Hwy Crossing Elimination	2,524	1,853	4,377	1,853	2,524
LS50	Rail Hwy Protective Devices	5,455	1,852	7,307	1,852	5,455
LS30	Hwy. Sfty. Improvement Prog.	24,000	11,861	35,861	10,000	25,861
LS20	High Risk Rural Road	1,783	1,000	2,783	1,000	1,783
Various	Safe Routes to School	2,700	1,000	3,700	1,000	2,700
	Subtotal Safety Programs	36,462	17,566	54,028	15,705	38,323
Var	SAFETEA-LU Equity Bonus	0	8,660	8,660	0	8,660
L970	Scenic Byways	0	843	843	843	0
L940	Recreational Trails	1,732	1,184	2,916	1,000	1,916
LY90	Section 129	2,293	0	2,293	490	1,803
H660	Surf. Transp. Discretionary	4,167	0	4,167	3,125	1,042
ITS	Intelligent Transp. Systems	1,700	0	1,700	1,570	130
LY60	Surface Transp. Projects	7,736	0	7,736	6,145	1,591
1810	Federal Lands Highways	1,569	0	1,569	1,569	0
EM	SAFETEA-LU Earmarks	109,933	36,960	146,893	38,236	108,657
Total		279,179	535,275	814,454	487,750	326,704

Revisions to FY2009 Element of the 2009 Thru 2013 STIP

County	Resp. Party	Control Number	Project Number	Location	Type of Improvement	Lgth.	Work Phase	Total Estimate (\$1,000)	Federal Estimate (\$1,000)	Type of Fund
Revision 6 - April 15, 2009 - FY 10										
Johnson	Johnson	12722	BRO-7049(21)	Sterling West	Br.	0.0	Const	922	900	BR
Colfax	Colfax	31873	BRO-7019(19)	Clarkson Southeast	Br.	0.1	Const	450	360	BR
Knox	Knox	80596	BRO-7054(2)	Bloomfield West	Br.	0.1	Const	480	384	BR
Gage	Gage	12779	STPE-3220(6)	Beatrice North	Gr., Culv., Conc. Pvmt.	1.0	Const	1,100	880	RUR
Johnson	Johnson	12722	BRO-7049(21)	Sterling West	Br.	0.0	Const	922	850	BR
Cedar	Cedar	31823	BRO-7014(36)	Fordyce Southwest	Br.	0.1	Const	170	136	BR
Adams	Adams	42445	BRO-7001(19)	Hastings Northeast	Br.	0.1	Const	490	392	BR
Colfax	Colfax	31706	BRO-7019(14)	Rogers North	Br.	0.1	Const	400	320	BR
Colfax	Colfax	31721	BRO-7019(15)	Schuyler Southwest	Br.	0.1	Const	300	240	BR
Thomas	Thomas	61252	STPE-1755(13)	Halsey North	Resurf.	4.2	Const	830	800	RUR
Colfax	Colfax	31801	BRO-7019(16)	Schuyler Northeast	Br.	0.1	Const	400	320	BR
Nuckolls	Nuckolls	42309	BRO-7065(26)	Ruskin Southeast	Br.	0.1	Const	350	280	BR
Stanton	Stanton	31868	BRO-7084(27)	Stanton Southeast	Br.	0.1	Const	200	160	BR
Thomas	Thomas	61252	STPE-1755(13)	Halsey North	Resurf.	4.2	Const	830	800	RUR
Revision 7 - May 28, 2009										
Box Butte	Alliance	51347	URB-6263(1)	South Potash Ave., Alliance	Resurf.	0.4	Const	400	320	URB
Franklin	Franklin	70952	STPE-1955(2)	Hildreth South	Resurf.	2.8	Const	400	320	RUR
Adams	Adams	42144	STPE-2040(5)	Kenesaw East	Resurf.	2.6	Const	500	400	RUR
Wheeler	Wheeler	80821	BRO-7092(3)	Bartlett Northeast	Br.	0.0	Const	300	240	BR
Cuming	Nebraska	32046	STP-HSIP-16-3(108)	Bancroft East	Gr., Culv.	0.0	Const	(50)	(40) #	STP
Cass	Nebraska	12457	IM-NH-80-9(830)	Greenwood Creek Bridges	Br. Widen/Rehab.	0.0	Const	(1,272)	0 #	IM
Cass	Nebraska	12457	IM-NH-80-9(830)	Greenwood Creek Bridges	Br. Widen/Rehab.	0.0	Const	(644)	(515) #	NH
Cass	Nebraska	12462	IM-NH-80-9(835)	Dee Creek Bridges	Br.	0.0	Const	(1,521)	0 #	IM
Cass	Nebraska	12462	IM-NH-80-9(835)	Dee Creek Bridges	Br.	0.0	Const	(770)	(616) #	NH
Morrill	Morrill	51405	RUR-1154(1)	Co. Rd., Bridgeport South	Conc. Pvmt.	1.2	ROW	50	40	RUR

To FY-09

Revisions to FY2009 Element of the 2009 Thru 2013 STIP

County	Resp. Party	Control Number	Project Number	Location	Type of Improvement	Lgth.	Work Phase	Total Estimate (\$1,000)	Federal Estimate (\$1,000)	Type of Fund
--------	-------------	----------------	----------------	----------	---------------------	-------	------------	--------------------------	----------------------------	--------------

Fiscal 2010 Summary As Revised

Appr Code	Fund Description	Balance 9-30-09 (\$1,000)	FY 2010 Apport (\$1,000)	Total (\$1,000)	Originally Scheduled Amount (\$1,000)	Revision Amt (Incl. EAC) (\$1,000)	Revised Sched. Amt. (\$1,000)	Ending Balance (\$1,000)
IM	Interstate Maintenance	14,659	48,957	63,616	50,000	0	50,000	13,616
L030	Redistribution	1,500	1,500	3,000	3,000	0	3,000	0
NH	National Highway System	66,189	84,441	150,630	56,438	(1,131)	55,307	95,323
L1C0	Bridge Replace Optional	0	23,848					
L110	Bridge Replace off System	0	4,208					
BR	Subtotal Bridge	680	28,056	28,736	22,877	4,582	27,459	1,277
CM	Congestion Mitigation	9,575	10,054	19,629	15,000	0	15,000	4,629
URB	Small Urban	5,910	11,914	17,824	9,000	320	9,320	8,504
C200	ARRA - Small Urban	25,031	0	25,031	0	0	0	25,031
ENH	Enhancement	9,924	7,706	17,630	7,415	0	7,415	10,215
C220	ARRA - Enhancement	5,226	0	5,226	0	0	0	5,226
L230	Omaha/Lincoln Attributable	4,868	19,993	24,861	21,961	0	21,961	2,900
C230 O	ARRA - Omaha	0	0	0	0	0	0	0
C230 L	ARRA - Lincoln	0	0	0	0	0	0	0
STP	STP-Any Area	4,974	23,010	27,984	24,459	(40)	24,419	3,565
C240	ARRA - STP Any Area	1,357	0	1,357	0	0	0	1,357
RUR	Non-urban	6,221	10,490	16,711	8,794	3,240	12,034	4,677
C250	ARRA - Non-urban	8,468	0	8,468	0	0	0	8,468
LS40	Rail Hwy Crossing Elimination	2,524	1,946	4,470	1,946	0	1,946	2,524
LS50	Rail Hwy Protective Devices	5,455	1,945	7,400	4,945	0	4,945	2,455
LS30	Hwy. Sfty. Improvement Prog.	25,861	12,454	38,315	10,000	0	10,000	28,315
LS20	High Risk Rural Road	1,783	1,000	2,783	1,000	0	1,000	1,783
Various	Safe Routes to School	2,700	1,000	3,700	1,000	0	1,000	2,700
	Subtotal Safety Programs	38,323	18,345	56,668	18,891	0	18,891	37,777
Var	SAFETEA-LU Equity Bonus	8,660	9,093	17,753	0	0	0	17,753
L970	Scenic Byways	0	0	0	0	0	0	0
L940	Recreational Trails	1,916	1,243	3,159	1,000	0	1,000	2,159
LY90	Section 129	1,803	0	1,803	0	0	0	1,803
H660	Surf. Transp. Discretionary	1,042	0	1,042	0	0	0	1,042
ITS	Intelligent Transp. Systems	130	0	130	0	0	0	130
LY60	Surface Transp. Projects	1,591	0	1,591	0	0	0	1,591
1810	Federal Lands Highways	0	0	0	0	0	0	0
EM	SAFETEA-LU Earmarks	108,657	0	108,657	32,261	0	32,261	76,396
Total		326,704	274,802	601,506	271,096	6,971	278,067	323,439

Revisions to AC List for 2009 STIP

Revision No.	Control Number	Project No.	Let	Appropriation Code/Type of Funding							
				EM	IM	NH	BR	STP	CM	Redist	Equity Bonus
Anticipated Outstanding Advanced Construction Balances as of 09/30/08											
	11448	NH-80-9(553)	Jul-07		56	5					
	12481	NH-80-9(854)	Jul-07		601	271					
	12483	IM-NH-80-9(856)	Jul-07	2,660	15,545	4,495					
	12738	STPD-50-2(128)	Mar-09					5,500			
5	12738	STPD-50-2(128)	Mar-09					(5,500)			
	12813	STPD-15-1(113)	Apr-09					2,620			
5	12813	STPD-15-1(113)	Apr-09					(2,620)			
6	12888	IM-80-8(143)	Nov-09					600			
	12910	STP-67-1(116)	Nov-08					1,256			
	12911	STP-74-6(102)	Nov-08					2,382			
	12934	STP-136-7(120)	Nov-08					3,414			
	21574	STPD-BR-275-7(174)	FY-08	606							
	21574C	BR-275-7(186)	Sep-07				4,232				
	21574D	BR-275-7(187)	FY-08				944				
	21849	NH-75-2(155)	ROW	1,361							
	21855	STPD-79-3(105)	Jan-09					5,760			
	22129	NH-80-9(886)	FY08	543		24,659					
	22131	NH-80-9(888)	Jun-08		1,067	480					
	30848A	STPD-75-4(103)	Feb-09					2,236			
7	30848A	STPD-75-4(103)	Feb-09					622			
7	31756A	STP-14-4(110)	Dec-09					747			
	31315	DPS-NH-81-4(113)	FY-08	7,126		2,000					
	31382	NH-30-5(125)	Sep-08			11,300		650			
	31436A	STPD-32-5(106)	Feb-09					3,506			
	42401	STPD-S18B(104)	Mar-09					1,716			
5	42401	STPD-S18B(104)	Mar-09					(1,716)			
4	42401	STPD-S18B(104)	Mar-09					621			
	42411	IM-80-5(65)	Dec-08		11,257						
	51308	IM-80-1(170)	Nov-08		3,800						
	61334	NH-83-2(127)	Nov-08			1,051					
	61336	IM-80-4(131)	Apr-08		4,630						
	61365	NH-26-2(113)	Nov-08			3,420					
	61372	NH-83-3(107)	Oct-08			4,580					
	80604A	NH-281-4(119)	Nov-08			7,000					
	80844	NH-20-3(112)	Nov-08			2,909					
		Totals		12,296	36,956	62,170	5,176	21,794	0	0	0
Advanced Construction to be Committed											
4	31895	STP-91-6(111)	Apr-09					3,700			
5	31895	STP-91-6(111)	Apr-09					(3,700)			
4	71057	34-2(118)	Jan-09		2,441						

Revisions to AC List for 2009 STIP

Revision No.	Control Number	Project No.	Let	Appropriation Code/Type of Funding							
				EM	IM	NH	BR	STP	CM	Redist	Equity Bonus
	12472	80-9(845)	Aug-13		1,357	611					
	12591	80-9(103)	Aug-13		38,901	17,506					
	12593	80-8(105)	Jul-14		2,650	1,192					
	12594	80-8(106)	Aug-13		687	1,526					
	12595	80-8(107)	Jul-14		2,732	1,229					
	12597	80-8(109)	Aug-13		1,579	710					
	12756	180-9(905)	Jul-14		12,627						
	12758	180-9(907)	Jul-14		11,208						
	21543	STPD-370-7(119)	FY2009					18,171			
	21806	IM-480-9(777)	FY2010		1,756						
	21807	IM-480-9(778)	FY2010		15,967						
	21816	IM-480-9(787)	FY2010		3,691						
	21853	STPD-275-7(180)	FY2011					10,343			
	21911	STPD-31-2(110)	FY2011					3,812			
	22130	IM-80-9(887)	FY2010		11,759						
	22139	IM-80-9(894)	FY2009		872	392					
	22140	NH-80-9(853)	FY2009		541	244					
	22142	IM-80-9(896)	FY2009		481	217					
	22143	IM-80-9(897)	FY2009		4,472	2,012					
	22151	IM-80-9(902)	FY2010		4,715						
	22176	STPD-34-7(118)	FY2011					9,413			
	10584A	STPD-BR-79-2(108)	May-11					8,206			
	11248	NH-77-1(119)	Nov-09			3,534					
	11341	EACSTPE-3730(2)	Dec-01					2,160			
	12080	STPD-15-2(117)	FY2013					2,245			
	12140	STPD-4-7(104)	FY2012					3,525			
	12149	NH-73-1(113)	Sep-09			4,662					
	12149	NH-73-1(113)	Sep-09			1,325					
7	12149	NH-73-1(113)	Sep-09			(5,987)					
	12222	STPD-103-1(108)	FY2012					3,374			
	12450A	NH-80-9(832)	Jan-09		20,000	9,500					
	12451	NH-80-9(824)	Dec-08		1,200	600					
4	12451	NH-80-9(824)	Dec-08		400	120					
	12452	NH-80-9(825)	Jan-09		1,100	520					
	12454	NH-80-9(827)	Dec-08		1,500	800					
	12457	IM-NH-80-9(830)	Jul-10		1,145						
	12462	IM-NH-80-9(835)	Jul-10		1,369						
	12463	IM-NH-80-9(836)	Jul-10		1,982	892					
	12468	IM-NH-80-9(841)	Jul-10		1,471	662					
	12469	IM-NH-80-9(842)	Jul-10		39,853	17,934					
	12475	NH-80-9(848)	Jul-09		1,301	585					
	12476	NH-80-9(849)	Jul-10		1,302	586					
	12478	NH-80-9(851)	Jun-09		1,309	589					

Revisions to AC List for 2009 STIP

Revision No.	Control Number	Project No.	Let	Appropriation Code/Type of Funding								
				EM	IM	NH	BR	STP	CM	Redist	Equity Bonus	
	12491	IM-NH-80-9(864)	Jun-11		1,535							
	12729	IM-80-9(891)	Nov-10		737							
	12730	STPD-79-2(110)	Dec-09					3,718				
	12730B	STP-79-2(112)	Dec-09					2,202				
	12769	STPD-136-6(116)	Mar-09					3,122				
5	12769	STPD-136-6(116)	Mar-09					(3,122)				
	12773	STPD-8-7(113)	FY2012					1,474				
	12831	STPD-34-7(117)	FY2012					24,528				
	12875	STP-136-6(118)	Mar-09					2,627				
5	12875	STP-136-6(118)	Mar-09					(2,627)				
	12894	NH-77-2(158)	Jan-09			3,034						
4	12894	NH-77-2(158)	Jan-09			800						
	12935	STP-136-7(121)	Sep-10					2,007				
	12936	STP-4-7(105)	Sep-10					2,129				
	21985	NH-77-3(122)	Mar-09			3,488						
	22150	IM-80-9(901)	FY2013		5,043							
	22175	STPD-66-6(104)	FY2012					5,023				
	22176A	STP-34-7(124)	FY2009					13,600				
	22219	STPD-91-6(110)	FY2013					3,348				
	22265	NH-BR-77-3(128)	Jun-09			2,011	9,665					
	22338	NH-30-6(134)	FY2012			3,192						
	22339	NH-30-6(135)	FY2013			3,519						
	30848A	STPD-75-4(103)	Feb-09					2,400				
	30848B	STPD-75-4(108)	May-09					4,013				
7	30848B	STPD-75-4(108)	May-09					(4,013)				
	31380	STPD-35-4(118)	Feb-09					1,568				
	31420	STPD-116-4(102)	Mar-09					392				
5	31420	STPD-116-4(102)	Mar-09					(392)				
	31490A	STPD-45-3(109)	Jul-10					1,697				
	31511	STP-94-7(105)	Sep-10					1,441				
	31577	STPD-51-6(103)	FY2013					12,157				
	31784	STPD-35-4(120)	FY2011					1,180				
	31786	STPD-20-6(108)	Jul-10					1,000				
	31788	STPD-81-4(115)	Apr-10					2,209				
	31799	IM-129-1(29)	Nov-09		1,399							
	31809	STPD-14-3(112)	FY2012					2,906				
	31826	STPD-14-3(114)	Sep-10					3,820				
	31885	STP-59-5(107)	FY2012					1,164				
	31899	STP-91-5(121)	Mar-09					3,110				
5	31899	STP-91-5(121)	Mar-09					(3,110)				
	31903	NH-75-4(109)	Dec-09			1,225						
	31912	STP-12-6(116)	FY2012					1,190				
	31913	NH-20-5(111)	Sep-09			3,714						

Revisions to AC List for 2009 STIP

Revision No.	Control Number	Project No.	Let	Appropriation Code/Type of Funding								
				EM	IM	NH	BR	STP	CM	Redist	Equity Bonus	
6	31913	NH-20-5(111)	Sep-09			1,325						
	31914	STP-32-6(112)	Nov-10					1,989				
	31918	STP-S54D(103)	Sep-10					1,515				
	31938	NH-275-6(140)	Dec-09			3,935						
	31941A	NH-81-3(139)	Sep-10			1,242						
	31942	NH-30-6(132)	FY2012			1,902						
	41526	STPD-66-5(104)	FY2013					2,157				
	41914	STPD-70-4(106)	FY2013					1,476				
	41994	STP-34-4(126)	FY2012					834				
	42089	STPD-11-3(116)	FY2011					4,500				
	42162	STPD-136-4(112)	FY2013					1,593				
	42264	IM-80-7(141)	FY2012		971	440						
	42298	STP-70-4(107)	Mar-09					2,500				
	5	42298	STP-70-4(107)	Mar-09					(2,500)			
42344		STPD-30-4(148)	Feb-09					1,568				
5	42379	NH-6-4(125)	Mar-09			4,339						
	42379	NH-6-4(125)	Mar-09			(4,339)						
	42399	STPD-30-4(149)	FY2013					2,482				
	42400	STPD-BR-92-5(108)	Sep-10					2,874				
	42402	STPD-L41D(101)	FY2012					1,729				
	42403	STPD-14-2(124)	Jun-10					6,018				
	42405	STPD-30-5(130)	FY2012					2,823				
	42408	IM-80-6(97)	Jul-09		5,010							
	42415	IM-80-7(151)	FY2012		2,620							
	42416	IM-80-7(152)	FY2012		3,844							
	42432	NH-34-4(130)	FY2012			3,849						
	42433	NH-34-4(131)	May-09			3,082						
	4	42433	NH-34-4(131)	May-09			2,182					
		42446	STP-74-4(109)	FY2013					599			
42469		STP-14-1(118)	Oct-09					3,000				
42474		BR-STP-53-1(103)	FY2013					1,646				
42477		URB-30-4(151)	FY2008					60				
42482		STP-S40D(105)	Sep-10					4,581				
42502		NH-81-2(142)	Oct-09			3,221						
42508		NH-81-1(120)	FY2013			1,456						
42532		STP-136-5(111)	Mar-09					1,204				
5		42532	STP-136-5(111)	Mar-09					(1,204)			
		42533	STP-53-1(104)	FY2012					871			
42536		STP-39-2(106)	FY2012					1,576				
42537		STP-10-2(115)	Sep-09					1,485				
7		42539	NH-281-2(125)	Jul-09					240			
	42560	STP-30-4(154)	FY2013					1,562				
	42561	IM-80-7(157)	Nov-09		1,075							

Revisions to AC List for 2009 STIP

Revision No.	Control Number	Project No.	Let	Appropriation Code/Type of Funding							
				EM	IM	NH	BR	STP	CM	Redist	Equity Bonus
	51003A	STPD-87-4(114)	FY2013					5,916			
	51107	STPD-87-4(113)	FY2013					2,572			
	51182	STPD-2-1(117)	Jul-10					2,784			
	51183	STPD-71-2(109)	Sep-09					4,239			
	51186	NH-385-4(129)	Mar-09			1,772					
5	51186	NH-385-4(129)	Mar-09			(1,772)					
4	51186	NH-385-4(129)	May-09			550					
	51187	NH-385-4(130)	Aug-10			3,184					
	51199	IM-80-2(90)	Mar-09		6,760						
5	51199	IM-80-2(90)	Mar-09		(6,760)						
	51216	NH-26-1(153)	FY2013			3,581					
	51260	NH-26-1(156)	FY2012			1,194					
	51261	NH-26-1(157)	Nov-10			3,813					
	51271	NH-20-1(135)	Sep-10			3,280					
	51272	STPD-29-3(109)	Jul-10					1,536			
	51292	NH-26-1(160)	FY2012			780					
	51309	IM-80-1(171)	Jul-10		2,766						
	51310	IM-80-2(93)	Mar-09		1,615						
5	51310	IM-80-2(93)	Mar-09		(1,615)						
	51311	IM-80-1(172)	FY2013		7,024						
	51340	IM-80-1(175)	FY2013		2,924						
	51341	IM-80-2(94)	FY2013		12,069						
	51389	DPS-385-3(116)	Jul-10	19,000		4,000					
	60818	STPD-91-3(103)	FY2013					2,186			
	60823	STPD-97-3(102)	FY2013					3,331			
	60887	IM-80-4(104)	Mar-09		1,000						
5	60887	IM-80-4(104)	Mar-09		(1,000)						
	60938	NH-2-3(117)	Sep-10			2,893					
	60939	STPD-30-2(133)	Aug-10					1,608			
	60942	STPD-183-3(112)	FY2012					1,612			
	60943	STPD-183-3(113)	FY2013					7,516			
	61009	NH-2-2(113)	FY2012			7,487					
	61044	NH-STPN-TMT-83-3(106)	Mar-09			2,535					
5	61044	NH-STPN-TMT-83-3(106)	Mar-09			(2,535)					
	61196	IM-80-4(129)	Mar-09		1,000						
5	61196	IM-80-4(129)	Mar-09		(1,000)						
	61200	NH-2-3(118)	Aug-10			1,720					
	61232	STPD-183-3(115)	FY2011					4,346			
	61279	STPD-138-2(107)	FY2012					1,694			
	61280	STPD-138-2(108)	FY2012					2,478			
7	61285	IM-80-3(119)	Sep-09		(3,208)						
6	61285	IM-80-3(119)	Sep-09		883						
	61326	NH-2-2(115)	Sep-09			3,024					

Revisions to AC List for 2009 STIP

Revision No.	Control Number	Project No.	Let	Appropriation Code/Type of Funding							
				EM	IM	NH	BR	STP	CM	Redist	Equity Bonus
	61327	STPD-283-2(106)	FY2013					6,498			
	61333	STPD-70-3(107)	Jan-09					2,663			
4	61333	STPD-70-3(107)	Jan-09					1,354			
	61364	NH-26-2(112)	Sep-09			2,400					
	61368	NH-26-1(158)	Sep-10			3,525					
	61392	IM-80-3(135)	Sep-10		5,557						
	61395	IM-80-4(133)	Jul-09		1,326						
7	61395	IM-80-4(133)	Jul-09		(1,326)						
	61399	IM-80-3(136)	Sep-09		2,007						
	61402	IM-80-4(134)	FY2012		958						
	61422	IM-80-3(139)	Oct-09		3,290						
6	61422	IM-80-3(139)	Oct-09		9,000						
	61423	IM-80-5(68)	Dec-08		6,790						
	61424	IM-80-4(136)	FY2011			4,653					
	61425	IM-80-4(137)	FY2012		5,290						
	61426	IM-80-4(138)	FY2012		13,628						
	61433	STP-283-2(102)	May-09					738			
	61439	IM-80-5(69)	Mar-08		7,311						
5	61439	IM-80-5(69)	Mar-08		(7,311)						
	61442	IM-80-3(143)	FY2013		7,352						
	70510	STPD-10-1(104)	FY2012					2,365			
	70587	STPD-47-1(101)	FY2013					2,204			
	70587A	STP-47-1(102)	Dec-08					2,342			
	70725	STPD-23-3(105)	Jul-09					2,235			
	70838	STPD-89-3(106)	FY2013					2,693			
	70841	STP-S42A(101)	Jan-09					1,106			
	70881	STPD-6-2(122)	Sep-10					4,077			
	71004	STPD-89-2(111)	FY2013					2,685			
	71058	STP-34-2(119)	Dec-08					2,974			
	71059	NH-6-3(123)	FY2013			2,458					
	80639	NH-20-4(117)	Sep-09			1,633					
	80643	STPD-70-4(104)	FY2012					2,506			
	80690	STP-183-4(109)	FY2013					5,862			
	80709	STPD-96-4(101)	Sep-10					3,624			
	80727	NH-20-2(131)	FY2012			3,640					
	80800	NH-83-4(112)	FY2011			2,732					
	80801	STPD-183-4(111)	FY2013					2,731			
	80802	STPD-183-4(112)	FY2013					2,924			
	80842	STP-BR-HSIP-96-4(102)	Sep-10					190			
	80845	STP-91-3(107)	Sep-09					2,133			
	80846	NH-20-2(132)	Sep-10			2,086					
	80847	STP-281-4(117)	Sep-10					2,312			
	80848	NH-83-4(113)	Sep-09			2,659					

Revisions to AC List for 2009 STIP

Revision No.	Control Number	Project No.	Let	Appropriation Code/Type of Funding							
				EM	IM	NH	BR	STP	CM	Redist	Equity Bonus
6	80848	NH-83-4(113)	Sep-09			420					
7	80848	NH-83-4(113)	Sep-09			(3,079)					
	80849	NH-281-4(118)	Sep-09			1,764					
7	80849	NH-281-4(118)	Sep-09			(1,764)					
	Totals			19,000	290,930	164,210	9,665	297,222	0	0	0

Revisions to AC List for 2009 STIP

Revision No.	Control Number	Project No.	Let	Appropriation Code/Type of Funding							Equity Bonus	
				EM	IM	NH	BR	STP	CM	Redist		
	Original Summary											
	Advanced Construction committed thru FY 2013			31,296	340,590	239,134	14,841	347,311	0*	0*	0*	
	Converted FY09			6,000	40,000	40,000	4,000	15,000				
	Converted FY10			4,000	50,000	50,000	6,000	20,000	15,000	3,000		
	Converted FY11			4,000	50,000	70,000	4,841	20,000	10,000	1,500	20,000	
	Converted FY12			6,126	40,000	50,000	0	30,000	15,000	1,500	15,000	
	Converted FY13			11,170	55,000	32,134	0	25,000	12,000	1,500	12,000	
	Outstanding Balance at the end of FY 2013			0	105,590	(3,000)	0	130,811				
	*Used to convert STP funds											
	Revised AC Summary - 5/27/09											
	Summary											
	Advanced Construction committed thru FY 2013			31,296	327,886	226,380	14,841	319,016	0*	0*	0*	
	Converted FY09			6,000	40,000	35,000	4,000	15,000				
	Converted FY10			4,000	50,000	50,000	6,000	20,000	15,000	3,000		
	Converted FY11			4,000	50,000	70,000	4,841	20,000	10,000	1,500	20,000	
	Converted FY12			6,126	40,000	50,000	0	30,000	15,000	1,500	15,000	
	Converted FY13			11,170	55,000	29,140	0	25,000	12,000	1,500	12,000	
	Outstanding Balance at the end of FY 2013			0	92,886	(7,760)	0	102,516				
	*Used to convert STP funds											

County	Resp. Party	Control Number	Project Number	Location	Type of Improvement	Lgth.	Work Phase	Total Estimate (\$1,000)	Federal Estimate (\$1,000)	Type of Fund
--------	-------------	----------------	----------------	----------	---------------------	-------	------------	--------------------------	----------------------------	--------------


Administrative Modification 2 - For American Recovery and Reinvestment Act - 5/15/09

Projects currently listed in the FY-09 element of the STIP that were slated to use regular Federal Aid funds and will now be funded with ARRA funds:

Red Willow	McCook	71069	URB-6156(2)	West 'J' St., W 10th - Norris Ave., McCook	Urban	0.7	Const	1,216	1,164	C200
Thurston	Nebraska	30848B	STPD-75-4(108)	Macy South	Gr., Str., Surf., S. Shld.	1.4	Const	4,932	3,240	C240
Lincoln	North Platte	61395	IM-80-4(133)	North Platte West	Joint Repair, Grinding	5.9	Const	1,700	1,600	C240
Richardson	Nebraska	12149	NH-73-1(113)	Falls City North	Gr., Str., Surf., S. Shld.	1.7	Const	8,171	7,005	C240
Deuel	Nebraska	61285	IM-80-3(119)	Big Springs West	Mill, Inlay	7.4	Const	4,600	4,290	C240
Holt	Nebraska	80849	NH-281-4(118)	O'Neill South	Resurf., S. Shld.	7.5	Const	2,640	2,430	C240
Cherry	Nebraska	80848	NH-83-4(113)	North of Thomas/Cherry Co. Line North	Resurf., S Shld	10.9	Const	3,935	3,574	C240
Dawson	Lexington	61338	STPAA-6556(4)	13th St., Lexington	Urban	0.7	Const	2,189	1,898	C200

Projects currently listed in the Enhancement List to Supplement the STIP that were slated to use regular Federal Aid funds and will now be funded with ARRA funds:

Dodge	Dodge	22272	ENH-27(52)	Fremont Main Street Historic Lighting, Phase 2	Historic Lighting	0.0	Const	63	63	C220
Platte	Platte	31909	ENH-71(30)	Platte County Monastery Trail	10' concrete trail	1.1	Const	625	518	C220
Kearney	Kearney	71064	ENH-50(35)	Axtell Mosaic Recreation Area Trail	8' concrete trail	0.6	Const	203	186	C220
Douglas	Douglas	22308	ENH-28(91)	Old Market Rehabilitation, Omaha	Historical Rehab.	0.0	Const	1,300	563	C220
Hall	Hall	42553	ENH-11-2(116)	Cairo Downtown Improvement	Landscaping	0.0	Const	149	139	C220
Thurston	Thurston	31848	STPB-87(10)	Winnebago Thunder Way Trail	8' concrete trail	1.0	Const	407	373	C220



U.S. Department of Transportation

Federal Transit Administration
901 Locust Street, Room 404
Kansas City, MO 64106
816-329-3920
816-329-3921 (fax)

Federal Highway Administration
Federal Bldg., Room 220
100 Centennial Mall North
Lincoln, NE 68508-3803
402-437-5765
402-437-5146 (fax)

May 13, 2009

John Craig
Director
Nebraska Department of Roads
P.O. Box 94759
Lincoln, NE 68509

Dear Mr. Craig:

**FHWA and FTA approval of Amendment to the Nebraska FY 2009 - 2013
Statewide Transportation Improvement Program**

The Federal Highway Administration (FHWA) and the Federal Transit Administration (FTA) have reviewed amendment six to the Nebraska Department of Roads (NDOR) Statewide Transportation Improvement Program (STIP). This request, dated April 15, 2009, includes American Reinvestment and Recovery Act of 2009 (Recovery Act) funded highway and transit projects.

The Metropolitan Area Planning Agency's (MAPA) Transportation Improvement Program, when included into the NDOR STIP, does not meet the fiscal constraint requirements. This is a result of rounding upon inclusion into the NDOR STIP. In order to determine fiscal constraint, FHWA and FTA utilized the spreadsheet found at <http://www.mapacog.org/arra.pdf>. This spreadsheet breaks down the rehab and resurfacing grouped projects and does not use rounded estimates for all projects.


FHWA offers the following comment:

Project STPC-5003(8), 22239, 132nd St. Patrick - Birch, the STIP has a line item to remove Surface Transportation Program (STP-L230) funding for this project. The MAPA TIP shows the use of STP funds and Recovery Act funds. NDOR can not remove funding from an MPO TIP without MPO board action approving the funding removal. The MAPA should decide what funding category it will utilize in implementing this project. The funding category not utilized by this project should be targeted for use on other MAPA projects. The MAPA TIP is incorporated by reference into the STIP with this letter.

In accordance with 23 CFR §450.220 and §450.330, we have determined that the projects in this STIP amendment are based on a transportation planning process that meets the requirements of Title 23, USC, Title 49 USC Chapter 53, and 23 CFR Part 450, Subparts


A, B, and C. Based on our review and comments provided above, this STIP amendment request and by reference the MAPA TIP is approved.

Please contact Mr. Justin Luther of FHWA at (402)437-5964 or Mr. Mark Bechtel of FTA at (816)329-3937 with any question you might have.



Mokhtee Ahmad
Regional Administrator
Federal Transit Administration

Sincerely yours,


Joseph A. Werning
Division Administrator
Federal Highway Administration

cc:

Monty Fredrickson, NDOR

Khalil Jaber, NDOR

Kendall Tonjes, NDOR



Dave Heineman
Governor

STATE OF NEBRASKA

DEPARTMENT OF ROADS

John L. Craig, Director

1500 Highway 2 • PO Box 94759 • Lincoln NE 68509-4759
Phone (402) 471-4567 • FAX (402) 479-4325 • www.transportation.nebraska.gov

April 15, 2009

Mr Joseph Werning
Division Administrator
Federal Highway Administration
100 Centennial Mall N Rm 220
Lincoln NE 68508-3851

Mr Mokhtee Ahmad
Regional Administrator
Federal Transit Administration
901 Locust St #404
Kansas City MO 64106-2329

Gentlemen:

Re: Revision Six to the State Transportation Improvement Program for FY 2009-2013

The attached spreadsheet is Revision 6 to the FY 2009 through 2013 STIP. It includes a project listing for FY-2009, a list of projects to be added to the FY-2010 element, a revised summary of FY 2009 and 2010 funds and a revised advanced construction listing. This has been prepared according to 23 USC 135.

Sincerely,

Kendall Tonjes
Highway Program Manager

To: HDANE@dot.gov
mark.bechtel@fta.dot.gov
Justin.Luther@fhwa.dot.gov

cc: K Jaber
B Bettenhausen

Revisions to FY2009 Element of the 2009 Thru 2013 STIP

County	Resp. Party	Control Number	Project Number	Location	Type of Improvement	Lgth.	Work Phase	Total Estimate (\$1,000)	Federal Estimate (\$1,000)	Type of Fund
Fiscal Year 2009 - Obligated between October 1, 2008 and September 30, 2009										
Statewide	Nebraska	00776	BR-NBIS(75)	Statewide Bridges	Inspection	0.0	PE	750	600	BR
Pawnee	Pawnee	11340A	BR-3595(8)	Lewiston South	Culv.	0.0	Util	6	5	BR
Gage	Gage	11524	STPE-BR-3265(4)	Barneston South	Br.	0.2	Const	531	425	BR
Gage	Gage	11524	STPE-BR-3265(4)	Barneston South	Br.	0.2	Const	250	200	RUR
Gage	Gage	11524	STPE-BR-3265(4)	Barneston South	Br.	0.2	Util	15	12	RUR
Richardson	Richardson	11726	STPE-BR-3657(1)	In Falls City	Gr., Culv., Surf.	0.0	ROW	13	10	BR
Gage	Gage	11776	BRO-7034(18)	Adams Northwest	Br.	0.1	Const	403	322	BR
Gage	Gage	11776	BRO-7034(18)	Adams Northwest	Br.	0.1	Util	25	20	BR
Seward	Seward	11792	BRO-7080(35)	Beaver Crossing Southeast	Br.	0.0	Const	730	584	BR
Seward	Seward	11792	BRO-7080(35)	Beaver Crossing Southeast	Br.	0.0	Util	25	20	BR
Seward	Seward	12012	BRO-7080(40)	Beaver Crossing Southwest	Br.	0.0	Const	414	331	BR
Seward	Seward	12012	BRO-7080(40)	Beaver Crossing Southwest	Br.	0.0	Util	25	20	BR
Richardson	Nebraska	12149	NH-73-1(113)	Falls City North	Gr., Str., Surf., S. Shld.	1.7	Const	5,828	0	NH
Jefferson	Jefferson	12257	BRO-7048(12)	Reynolds East	Br.	0.2	Const	634	507	BR
Jefferson	Jefferson	12257	BRO-7048(12)	Reynolds East	Br.	0.2	Util	25	20	BR
Gage	Gage	42299	BR-3265(5)	In Wymore	Br.	0.2	Const	4,074	869	BR
Gage	Gage	12299	BR-3265(5)	In Wymore	Br.	0.2	Util	25	20	BR
Butler	Nebraska	12377	BRO-7012(23)	Ulysses Northwest	Br.	0.2	Const	716	573	BR
Butler	Nebraska	12377	BRO-7012(23)	Ulysses Northwest	Br.	0.2	PE	15	12	BR
Cass	Nebraska	12451	NH-80-9(824)	262nd St. Bridge	Br.	0.0	Const	1,333	0	IM
Cass	Nebraska	12451	NH-80-9(824)	262nd St. Bridge	Br.	0.0	PE	88	70	ITS
Cass	Nebraska	12451	NH-80-9(824)	262nd St. Bridge	Br.	0.0	Const	750	0	NH
Cass	Nebraska	12452	NH-80-9(825)	Callahan Creek Tributary Bridges	Br.	0.0	Const	1,375	0	IM
Cass	Nebraska	12452	NH-80-9(825)	Callahan Creek Tributary Bridges	Br.	0.0	Const	650	0	NH
Cass	Nebraska	12454	NH-80-9(827)	Callahan Creek Bridges	Br.	0.0	Const	1,875	0	IM
Cass	Nebraska	12454	NH-80-9(827)	Callahan Creek Bridges	Br.	0.0	Const	1,000	0	NH
Gage	Gage	42630	STPAA-BR-6105(4)	Beatrice Northwest	Gr., Str., Surf.	0.3	Const	500	400	BR
Gage	Gage	12630	STPAA-BR-6105(4)	Beatrice Northwest	Gr., Str., Surf.	0.3	ROW	11	9	BR
Richardson	Richardson	12666	BRO-7074(23)	Verdon Northwest	Br.	0.2	Util	13	10	BR
Saunders	Saunders	12685	BR-3430(6)	In Prague	Br.	0.1	Const	663	530	BR
Saunders	Saunders	12685	BR-3430(6)	In Prague	Br.	0.1	PE	17	16	BR

Revisions to FY2009 Element of the 2009 Thru 2013 STIP

County	Resp. Party	Control Number	Project Number	Location	Type of Improvement	Lgth.	Work Phase	Total Estimate (\$1,000)	Federal Estimate (\$1,000)	Type of Fund
Seward	Seward	12693	STPAA-6759(2)	Columbia Ave., Seward	Urban	0.1	PE	100	80	URB
Seward	Seward	12693	STPAA-6759(2)	Columbia Ave., Seward	Urban	0.1	ROW	200	160	URB
Otoe	Nebr City	12696	STPP-6218(1)	11th St., Nebraska City	Urban	0.0	ROW	500	400	URB
Otoe	Nebr City	12696	STPP-6218(1)	11th St., Nebraska City	Urban	0.0	Const	1,900	1,520	URB
Jefferson	Jefferson	12715	STPE-3005(8)	Endicott Northeast	Resurf.	2.8	Const	725	580	RUR
Jefferson	Jefferson	12715	STPE-3005(8)	Endicott Northeast	Resurf.	2.8	PE	5	4	RUR
Jefferson	Jefferson	12716	STPE-3005(9)	Jansen South	Resurf.	4.5	Const	1,049	839	RUR
Jefferson	Jefferson	12716	STPE-3005(9)	Jansen South	Resurf.	4.5	PE	8	6	RUR
Otoe	Nebraska	12738	STPD-50-2(128)	Syracuse North	Str., Resurf., S. Shld.	9.5	Const	5,863	0	STP
Nemaha	Nemaha	12746	BRO-7064(13)	Brock Southwest	Br.	0.2	Const	609	487	BR
Nemaha	Nemaha	12746	BRO-7064(13)	Brock Southwest	Br.	0.2	PE	18	14	BR
Nemaha	Nemaha	12746	BRO-7064(13)	Brock Southwest	Br.	0.2	Util	13	10	BR
Gage	Beatrice	12769	STPD-136-6(116)	Beatrice West	Resurf., S. Shld.	9.5	Const	3,903	0	STP
Otoe	Nebr City	12784	STPAA-6204(4)	11th Corso, Nebraska City	Gr., Conc. Pvmnt., Storm Sewer	0.2	ROW	400	320	URB
Otoe	Nebr City	12784	STPAA-6204(4)	11th Corso, Nebraska City	Gr., Conc. Pvmnt., Storm Sewer	0.2	Const	1,000	800	URB
Jefferson	Nebraska	12813	STPD-15-1(113)	Fairbury South Bridges	Br.	0.4	Const	3,035	0	STP
Saline	Crete	12839	STPAA-6904(1)	E. 13th St., HawthornE. - E. Limits, Crete	Urban	1.0	ROW	20	16	URB
Saline	Crete	12839	STPAA-6904(1)	E. 13th St., HawthornE. - E. Limits, Crete	Urban	1.0	Const	2,500	2,000	URB
Jefferson	Nebraska	12875	STP-136-6(118)	Gilead East	Resurf.	8.1	Const	3,284	0	STP
Saline	Crete	12886	BRO-7076(22)	13th St/Blue River Bridge, Crete	Br.	0.4	ROW	50	40	URB
Saline	Crete	12886	BRO-7076(22)	13th St/Blue River Bridge, Crete	Br.	0.4	Const	1,800	1,440	URB
Saunders	Nebraska	12894	NH-77-2(158)	Wahoo - Fremont	Mill, Resurf.	11.8	Const	3,793	0	NH
Richardson	Nebraska	12910	STP-67-1(116)	Nemaha South	Mill, Resurf.	6.0	Const	1,481	0	STP
Saline	Nebraska	12911	STP-74-6(102)	Fillmore/Saline Co. Line East	Mill, Resurf.	10.1	Const	2,793	0	STP
Otoe	Nebr City	12921	URB-6210(3)	Central Ave., 11th - 6th St., Nebraska City	Mill, Resurf., Crosswalks	0.5	Const	700	560	URB
Johnson	Johnson	12931	BRO-7049(23)	In Crab Orchard	Br.	0.3	Const	870	696	BR
Johnson	Johnson	12931	BRO-7049(23)	In Crab Orchard	Br.	0.3	PE	31	25	BR
Johnson	Johnson	12931	BRO-7049(23)	In Crab Orchard	Br.	0.3	Util	31	25	BR
Cass	Nebraska	21849	NH-75-2(155)	Plattsmouth - Bellevue	PE, ROW, Utilities	0.0	ROW	4,000	3,000	EM
Dodge	Nebraska	21855	STPD-79-3(105)	North Bend - Snyder	Mill, Resurf.	17.8	Const	4,600	0	STP
Cass	Nebraska	21941	DPS-TCSP-66-7(112)	Louisville South Bypass	Gr., Surf., S. Shld.	3.3	Const	750	500	EM
Dodge	Fremont	21953	STPAA-5625(2)	Bell St., Fremont	Gr., Surf.	1.0	Const	2,600	2,080	URB

Revisions to FY2009 Element of the 2009 Thru 2013 STIP

County	Resp. Party	Control Number	Project Number	Location	Type of Improvement	Lgth.	Work Phase	Total Estimate (\$1,000)	Federal Estimate (\$1,000)	Type of Fund
Dodge	Nebraska	21985	NH-77-3(122)	Winslow - Uehling	Resurf., S. Shld.	9.5	Const	4,360	0	NH
Cass	Nebraska	22041	DPS-34-7(114)	Plattsmouth/Bellevue Bridges	PE	0.0	PE	515	515	LY60
Dodge	Dodge	22185	BRO-7027(8)	Scribner Northeast	Br.	0.2	ROW	4	3	BR
Dodge	Dodge	22185	BRO-7027(8)	Scribner Northeast	Br.	0.2	Util	6	5	BR
Washington	Blair	22207	STPAA-6461(1)	10th St., Blair	Urban Culv., & Storm Sewer	0.4	Const	489	391	URB
Washington	Blair	22207	STPAA-6461(1)	10th St., Blair	Urban Culv., & Storm Sewer	0.4	PE	50	40	URB
Washington	Blair	22207	STPAA-6461(1)	10th St., Blair	Urban Culv., & Storm Sewer	0.4	ROW	50	40	URB
Saunders	Nebraska	22265	NH-BR-77-3(128)	Fremont South Bridge	Gr., Str., Surf., S. Shld.	1.3	Const	12,081	0	BR
Saunders	Nebraska	22265	NH-BR-77-3(128)	Fremont South Bridge	Gr., Str., Surf., S. Shld.	1.3	Const	2,514	0	NH
Cass	Plattsmouth	22312	URB-6403(2)	15th St., Ave. 'A' - Ave. 'C', Plattsmouth	Mill, Resurf.	0.2	Const	105	84	URB
Cass	Plattsmouth	22312	URB-6403(2)	15th St., Ave. 'A' - Ave. 'C', Plattsmouth	Mill, Resurf.	0.2	ROW	10	8	URB
Cass	Plattsmouth	22312	URB-6403(2)	15th St., Ave. 'A' - Ave. 'C', Plattsmouth	Mill, Resurf.	0.2	PE	25	20	URB
Cass	Plattsmouth	22313	URB-6404(1)	4th Ave., 16th St-HillcreSt., Plattsmouth	Urban	0.1	PE	15	12	URB
Cass	Plattsmouth	22313	URB-6404(1)	4th Ave., 16th St. - Hillcrest, Plattsmouth	Urban	0.1	ROW	18	14	URB
Cass	Plattsmouth	22314	URB-6403(3)	15th St., 1st Ave. - Main St., Plattsmouth	Urban	0.1	PE	10	8	URB
Cass	Plattsmouth	22314	URB-6403(3)	15th St., 1st Ave. - Main St., Plattsmouth	Urban	0.1	ROW	15	12	URB
Washington	Blair	22358	URB-75-3(115)	US-75, Deerfield - N. 25th, Blair	Curb/Gutter, Sidewalk, Storm Sewer	0.2	Const	178	142	URB
Washington	Blair	22358	URB-75-3(115)	US-75, Deerfield - N. 25th, Blair	Curb/Gutter, Sidewalk, Storm Sewer	0.2	PE	35	28	URB
Thurston	Nebraska	30848A	STPD-75-4(103)	Winnebago East	Urban	1.0	Const	3,000	0	STP
Thurston	Nebraska	30848B	STPD-75-4(108)	Macy South	Gr., Str., Surf., S. Shld.	1.4	Const	5,016	0	STP
Burt	Burt	31226	STPE-3875(2)	Craig Northeast	Surf.	3.0	Const	1,000	800	RUR
Pierce	Pierce	31303	STPE-2600(1)	Pierce Northwest	Resurf.	2.5	Const	413	330	RUR
Madison	Madison	31366	BR-2820(2)	Battle Creek Southwest	Gr., Str., Surf.	0.2	Util	6	5	BR
Dakota	Nebraska	31380	STPD-35-4(118)	Hubbard North & South	Gr., Culv., Br.	0.0	Const	1,960	0	STP
Platte	Columbus	31382	NH-30-5(125)	Columbus Viaduct	Viaduct	0.5	Const	490	490	LY90
Platte	Columbus	31382	NH-30-5(125)	Columbus Viaduct	Viaduct	0.5	Const	813	650	URB
Madison	Norfolk	31416A	STP-35-3(107)	In Norfolk	4-Lane, Gr., Culv., Surf., S. Shld.	0.6	Const	4,000	4,000	LY60
Dixon	Nebraska	31420	STPD-116-4(102)	Concord Southwest	Br.	0.0	Const	490	0	STP
Madison	Nebraska	31436A	STPD-32-5(106)	Madison East Bridges	Gr., Str., Surf.	1.0	Const	4,383	0	STP
Madison	Norfolk	31442	STPD-35-3(105)	Norfolk Southeast	4-Lane, Gr., Culv., Surf., S. Shld.	1.0	Const	6,250	5,000	EM

Revisions to FY2009 Element of the 2009 Thru 2013 STIP

County	Resp. Party	Control Number	Project Number	Location	Type of Improvement	Lgth.	Work Phase	Total Estimate (\$1,000)	Federal Estimate (\$1,000)	Type of Fund
Cedar	Cedar	31502	BRO-7014(31)	Hartington Southeast	Br.	0.1	Const	386	309	BR
Cedar	Cedar	31502	BRO-7014(31)	Hartington Southeast	Br.	0.1	Util	18	14	BR
Cedar	Cedar	31502	BRO-7014(31)	Hartington Southeast	Br.	0.1	PE	13	10	BR
Cedar	Cedar	31502	BRO-7014(31)	Hartington Southeast	Br.	0.1	Util	19	15	BR
Boone	Boone	31535	STPE-7638(1)	Petersburg Northeast	Resurf.	1.9	Const	438	350	RUR
Boone	Boone	31535	STPE-7638(1)	Petersburg Northeast	Resurf.	1.9	PE	15	12	RUR
Platte	Columbus	31536B	DPU-6074(3)	Columbus North Arterial, Ph 2	Gr., Culv., Surf., S. Shld.	2.7	Const	750	500	EM
Platte	Columbus	31536C	DPU-6074(4)	Columbus North Arterial, Ph 3	Gr., Culv., Surf., S. Shld.	3.3	Const	4,219	3,375	EM
Platte	Columbus	31536C	DPU-6074(4)	Columbus North Arterial, Ph 3	Gr., Culv., Surf., S. Shld.	3.3	Const	1,391	1,113	URB
Burt	Nebraska	31639	BR-3885(3)	Tekamah East	Br.	0.1	Const	750	600	BR
Burt	Nebraska	31639	BR-3885(3)	Tekamah East	Br.	0.1	PE	19	15	BR
Cuming	Cuming	31665	BRO-7020(19)	West Point Southeast	Br.	0.1	Util	20	16	BR
Colfax	Colfax	31705	BRO-7019(13)	Rogers North	Br.	0.3	Util	25	20	BR
Dixon	Dixon	31723	STPE-3130(5)	Concord East	Resurf.	5.6	Const	338	270	RUR
Dixon	Dixon	31723	STPE-3130(5)	Concord East	Resurf.	5.6	PE	19	15	RUR
Dixon	Dixon	31747	BRO-7026(17)	Wakefield West	Br.	0.3	Util	23	18	BR
Colfax	Schuyler	31752	STPAA-7775(1)	9th St.Sidewalk, Schuyler	Sidewalk	0.5	Const	240	192	URB
Cedar	Cedar	31761	BRO-7014(34)	Fordyce West	Br.	0.2	Const	613	490	BR
Cedar	Cedar	31761	BRO-7014(34)	Fordyce West	Br.	0.2	PE	19	15	BR
Wayne	Wayne	31838	STPAA-6708(1)	E. 10th St., Main - Windom, Wayne	Urban	0.2	ROW	60	48	URB
Wayne	Wayne	31838	STPAA-6708(1)	E. 10th St., Main - Windom, Wayne	Urban	0.2	Const	700	560	URB
Madison	Norfolk	31875	URB-6001(1)	25th St., US-275 - Benjamin Ave., Norfolk	Urban	1.2	Const	3,000	2,400	URB
Madison	Norfolk	31875	URB-6001(1)	25th St., US-275 - Benjamin Ave., Norfolk	Urban	1.2	ROW	500	400	URB
Antelope	Nebraska	31913	NH-20-5(111)	Royal - Plainview	Mill, Resurf., S. Shld.	17.5	Const	4,643	0	NH
Platte	Columbus	31990	URB-6065(6)	3rd Ave., 8th - S 5th St., Columbus	Urban	0.6	PE	90	72	URB
Platte	Columbus	31990	URB-6065(6)	3rd Ave., 8th - S 5th St., Columbus	Urban	0.6	ROW	80	64	URB
Wayne	Wayne	31991	URB-6709(2)	Windom St., E 3rd - E 7th St., Wayne	Gr., Conc Surf.	0.3	Const	800	640	URB
Wayne	Wayne	31991	URB-6709(2)	Windom St., E 3rd - E 7th St., Wayne	Gr., Conc Surf.	0.3	PE	110	88	URB
Wayne	Wayne	31992	URB-6702(4)	W 1St. St., Main - Pearl St., Wayne	Gr., Surf.	0.1	Const	600	480	URB
Wayne	Wayne	31992	URB-6702(4)	W 1St. St., Main - Pearl St., Wayne	Gr., Surf.	0.1	PE	100	80	URB
Wayne	Wayne	32011	BR-3100(1)	Winside East	Br.	0.0	Const	555	444	BR

Revisions to FY2009 Element of the 2009 Thru 2013 STIP

County	Resp. Party	Control Number	Project Number	Location	Type of Improvement	Lgth.	Work Phase	Total Estimate (\$1,000)	Federal Estimate (\$1,000)	Type of Fund
York	York	41015	STPAA-6305(1)	Nebraska Ave., York	Urban	0.5	Const	4,700	3,760	URB
Polk	Polk	41225	STPE-2805(1)	Shelby North	Surf.	0.0	Const	125	100	RUR
Nuckolls	Nuckolls	41716	BRO-7065(21)	Oak South	Culv.	0.5	Const	304	243	BR
Nuckolls	Nuckolls	41716	BRO-7065(21)	Oak South	Culv.	0.5	Util	13	10	BR
Webster	Webster	41967	STPE-BR-2155(2)	Cowles North	Gr., Str., Gravel Surf.	1.5	Util	13	10	RUR
Webster	Webster	41967	STPE-BR-2155(2)	Cowles North	Gr., Str., Gravel Surf.	4.5	Const	565	450	RUR
Webster	Webster	41967	STPE-BR-2155(2)	Cowles North	Gr., Str., Gravel Surf.	4.5	Const	4,250	4,000	BR
Nance	Nance	42059	BRO-7063(6)	Fullerton Southwest	Br.	0.1	Const	313	250	BR
Nance	Nance	42059	BRO-7063(6)	Fullerton Southwest	Br.	0.1	Util	13	10	BR
Buffalo	Nebraska	42103A	DPS-10-2(114)	Kearney East Bypass, Interchange	Interchange	1.0	PE	172	172	H660
Buffalo	Nebraska	42103A	DPS-10-2(114)	Kearney East Bypass, Interchange	Interchange	1.0	PE	1,667	1,000	STP
Buffalo	Nebraska	42103A	DPS-10-2(114)	Kearney East Bypass, Interchange	Interchange	1.0	PE	1,667	300	URB
Clay	Clay	42120	BRO-7018(23)	Deweese Northwest	Br.	0.2	Const	1,156	925	BR
Clay	Clay	42120	BRO-7018(23)	Deweese Northwest	Br.	0.2	PE	29	23	BR
Clay	Clay	42120	BRO-7018(23)	Deweese Northwest	Br.	0.2	ROW	10	8	BR
Clay	Clay	42120	BRO-7018(23)	Deweese Northwest	Br.	0.2	Util	6	5	BR
Nuckolls	Nuckolls	42136	BR-1990(7)	In Superior	Br.	0.1	Const	591	473	BR
Nuckolls	Nuckolls	42136	BR-1990(7)	In Superior	Br.	0.1	PE	20	16	BR
Fillmore	Fillmore	42226	BRO-7030(30)	Geneva Northwest	Br.	0.3	Const	481	385	BR
Fillmore	Fillmore	42226	BRO-7030(30)	Geneva Northwest	Br.	0.3	PE	19	15	BR
Greeley	Greeley	42273	BRO-7039(9)	In Wolbach	Br.	0.1	Const	536	429	BR
Greeley	Greeley	42273	BRO-7039(9)	In Wolbach	Br.	0.1	PE	20	16	BR
Adams	Adams	42284	BRO-7001(14)	Juniata Southwest	Br.	0.2	Const	511	409	BR
Adams	Adams	42284	BRO-7001(14)	Juniata Southwest	Br.	0.2	PE	20	16	BR
Valley	Nebraska	42298	STP-70-4(107)	Middle Loup Bridge, Arcadia	Br.	0.6	Const	3,000	0	STP
Buffalo	Kearney	42344	STPD-30-4(148)	In Kearney	Urban	0.4	Const	1,960	0	STP
Adams	Hastings	42379	NH-6-4(125)	Hastings West	Mill, Resurf., S. Shld.	12.1	Const	5,424	0	NH
Clay	Nebraska	42401	STPD-S18B(104)	Edgar Spur	Gr., Culv., Resurf.	4.0	Const	1,810	0	STP
Hall	Nebraska	42408	IM-80-6(97)	Wood River - Grand Island	Mill, Inlay	11.5	Const	5,567	0	IM
Buffalo	Nebraska	42411	IM-80-5(65)	Odessa - Kearney (WB)	Conc. Pvmnt.	8.9	Const	14,071	0	IM
Hall	Grand Island	42433	NH-34-4(131)	Grand Island South	Resurf.	8.7	Const	3,853	0	NH
Fillmore	Fillmore	42436	BRO-7030(33)	Geneva East	Br.	0.4	Const	569	455	BR
Fillmore	Fillmore	42436	BRO-7030(33)	Geneva East	Br.	0.4	PE	11	9	BR

Revisions to FY2009 Element of the 2009 Thru 2013 STIP

County	Resp. Party	Control Number	Project Number	Location	Type of Improvement	Lgth.	Work Phase	Total Estimate (\$1,000)	Federal Estimate (\$1,000)	Type of Fund
Fillmore	Fillmore	42436	BRO-7030(33)	Geneva East	Br.	0.4	PE	13	10	BR
Sherman	Sherman	42460	BR-2065(4)	In Ashton	Br.	0.3	Const	356	285	BR
Sherman	Sherman	42460	BR-2065(4)	In Ashton	Br.	0.3	PE	16	13	BR
Nuckolls	Nebraska	42469	STP-14-1(118)	In Nelson & South	Mill, Resurf.	4.2	Const	3,500	0	STP
Hall	Grand Island	42477	URB-30-4(151)	US-30 - Wasmer Detention Cell, Grand Island	Storm Sewer	0.0	Const	700	560	URB
Buffalo	Nebraska	42492	BH-80-6(100)	Kearney East Bridges	Br. Rehab.	0.0	Const	285	228	BR
York	Nebraska	42502	NH-81-2(142)	York North	Resurf.	7.4	Const	4,026	0	NH
Hall	Grand Island	42519	URB-2235(5)	Locust St.North of I-80 (NB), Grand Island	2-Lane, Gr., Surf., S. Shld.	2.9	PE	250	200	URB
Hall	Grand Island	42519	URB-2235(5)	Locust St.North of I-80 (NB), Grand Island	2-Lane, Gr., Surf., S. Shld.	2.9	ROW	100	80	URB
Adams	Hastings	42525	URB-7552(1)	E. Lochland Rd., US-281 - N. 1st. Ave., Hastings	Urban	0.6	ROW	60	48	URB
Thayer	Nebraska	42532	STP-136-5(111)	Gilead East & West	Resurf.	4.2	Const	1,505	0	STP
Buffalo	Nebraska	42537	STP-10-2(115)	Pleasanton South	Resurf.	10.4	Const	1,856	0	STP
Hall	Grand Island	42539	NH-281-2(125)	US-281 Viaduct Approach, G.I.	Br. Repair	0.0	Const	231	0	NH
Adams	Hastings	42547	URB-5508(5)	2nd St., Marian - Highland, Hastings	Mill, Resurf.	0.9	Const	430	344	URB
Hamilton	Nebraska	42561	IM-80-7(157)	Hampton - Henderson (WB)	Mill, Inlay	4.1	Const	1,194	0	IM
Adams	Hastings	42578	URB-5514(2)	9th St., Turner Ave. - 2nd Ave., Hastings	Urban	0.3	Const	760	608	URB
Kimball	Kimball	51124	STPE-1015(8)	Dix South	Resurf.	0.0	Const	1,125	900	RUR
Kimball	Nebraska	51183	STPD-71-2(109)	Nebraska/Colorado Line North	Resurf., Culv	15.0	Const	5,299	0	STP
Box Butte	Nebraska	51186	NH-385-4(129)	L-7E North	Resurf., S. Shld.	7.6	Const	2,215	0	NH
Deuel	Nebraska	51199	IM-80-2(90)	Chappell - Oshkosh	Mill, Resurf.	10.0	Const	7,511	0	IM
Cheyenne	Sidney	51208	STPAA-6350(2)	Old Post Road, Sidney	Urban	1.4	Const	250	200	URB
Scotts Bluff	Gering	51258	STPAA-5701(6)	10th St., "U" St.- "J" St., Gering	Mill, Resurf.	0.8	Const	670	536	URB
Cheyenne	Cheyenne	51303	STPE-1135(2)	Sidney South	Resurf.	5.5	Const	1,250	1,000	RUR
Cheyenne	Cheyenne	51303	STPE-1135(2)	Sidney South	Resurf.	5.5	PE	70	56	RUR
Kimball	Nebraska	51308	IM-80-1(170)	East Kimball - Potter (EB)	Mill, Resurf.	11.7	Const	5,625	0	IM
Cheyenne	Nebraska	51310	IM-80-2(93)	Sidney	Joint Seal, Grinding	37.8	Const	1,794	0	IM
Cheyenne	Cheyenne	51315	STPE-1132(1)	Sidney South	Surf.	0.5	Const	135	108	RUR
Cheyenne	Cheyenne	51315	STPE-1132(1)	Sidney South	Surf.	0.5	PE	10	8	RUR
Scotts Bluff	Scottsbluff	51349	URB-5709(3)	Ave. 'B', S. Beltline - Overland, Scottsbluff	Urban	0.4	PE	90	72	URB
Scotts Bluff	Scottsbluff	51349	URB-5709(3)	Ave. 'B', S. Beltline - Overland, Scottsbluff	Urban	0.4	Const	1,300	1,040	URB

Revisions to FY2009 Element of the 2009 Thru 2013 STIP

County	Resp. Party	Control Number	Project Number	Location	Type of Improvement	Lgth.	Work Phase	Total Estimate (\$1,000)	Federal Estimate (\$1,000)	Type of Fund
Scotts Bluff	Scottsbluff	51378	URB-5724(2)	"D" St., Rundell - Lockwood, Gering	Gr., Conc. Pvmt., S. Shld.	0.3	Const	600	480	URB
Lincoln	Nebraska	60887	IM-80-4(104)	Maxwell Interchange	Br. Deck Overlay	0.4	Const	1,250	0	IM
Thomas	Nebraska	61044	NH-STPN-TMT-83-3(106)	Theford Viaduct	Viaduct	1.8	Const	9,228	0	NH
Dawson	Nebraska	61196	IM-80-4(129)	Darr Interchange	Br. Deck Overlay	0.3	Const	1,250	0	IM
Lincoln	Lincoln	61223	BR-1545(5)	Brady Southwest	Br.	0.0	Const	1,188	950	BR
Lincoln	Lincoln	61223	BR-1545(5)	Brady Southwest	Br.	0.0	PE	16	13	BR
Dawson	Dawson	61260	BRO-7024(22)	Overton Southwest	Br.	0.0	Const	248	198	BR
Dawson	Dawson	61260	BRO-7024(22)	Overton Southwest	Br.	0.0	PE	23	18	BR
Dawson	Dawson	61260	BRO-7024(22)	Overton Southwest	Br.	0.0	Util	6	5	BR
Lincoln	North Platte	61283	STPAA-5805(5)	Buffalo Bill Ave., North Platte	Gr., Str., Conc. Pvmt.	2.1	Const	15,400	6,000	URB
Deuel	Nebraska	61285	IM-80-3(119)	Big Springs West	Mill, Inlay	7.4	Const	3,564	0	IM
Grant	Nebraska	61326	NH-2-2(115)	Ashby - Hyannis	Gr., Culv., Resurf., S. Shld.	8.3	Const	3,780	0	NH
Custer	Nebraska	61333	STPD-70-3(107)	Broken Bow East	Mill, Resurf.	11.9	Const	3,329	0	STP
Lincoln	Nebraska	61334	NH-83-2(127)	Wellfleet South	Mill, Resurf.	3.8	Const	1,396	0	NH
Dawson	Lexington	61338	STPAA-6556(4)	13th St., Lexington	Urban	0.7	Const	2,200	1,760	URB
Keith	Nebraska	61364	NH-26-2(112)	Lewellen - Ogallala	Mill, Resurf.	7.7	Const	3,000	0	NH
Keith	Nebraska	61365	NH-26-2(113)	Ogallala West	Resurf., S. Shld.	8.6	Const	4,438	0	NH
Lincoln	North Platte	61395	IM-80-4(133)	North Platte West	Joint Repair, Grinding	5.9	Const	1,473	0	IM
Lincoln	North Platte	61399	IM-80-3(136)	North Platte East	Joint Repair, Grinding	8.9	Const	2,230	0	IM
Thomas	Nebraska	61417	FL-S86B(101)	Halsey Spur Bridge	Br.	0.0	Const	1,759	1,407	1810
Thomas	Nebraska	61417	FL-S86B(101)	Halsey Spur Bridge	Br.	0.0	PE	203	162	1810
Keith	Ogallala	61422	IM-80-3(139)	Ogallala - Roscoe	Mill, Resurf.	6.7	Const	3,656	0	IM
Dawson	Lexington	61433	STP-283-2(102)	Ash St. - Jefferson St., Lexington	Resurf.	0.7	Const	923	0	STP
Dawson	Nebraska	61439	IM-80-5(69)	Lexington - Overton	Resurf., S. Shld.	10.5	Const	8,123	0	IM
Furnas	Nebraska	70587A	STP-47-1(102)	Jct. N-89 North	Resurf.	7.7	Const	2,928	0	STP
Phelps	Nebraska	70725	STPD-23-3(105)	Loomis - Holdrege	Gr., Culv., Resurf., S. Shld.	7.0	Const	2,794	0	STP
Hitchcock	Hitchcock	70811	BRO-7044(27)	Trenton Southeast	Br.	0.1	Const	488	390	BR
Hitchcock	Hitchcock	70811	BRO-7044(27)	Trenton Southeast	Br.	0.1	Util	6	5	BR
Harlan	Nebraska	70841	STP-S42A(101)	Huntley Spur	Resurf.	4.2	Const	1,383	0	STP
Hitchcock	Hitchcock	70862	BRO-7044(29)	Palisade Southeast	Br.	0.3	Const	544	435	BR
Hitchcock	Hitchcock	70862	BRO-7044(29)	Palisade Southeast	Br.	0.3	Util	13	10	BR
Hitchcock	Hitchcock	70924	BR-1350(1)	Stratton Southeast	Br.	0.5	Const	516	413	BR
Hitchcock	Hitchcock	70924	BR-1350(1)	Stratton Southeast	Br.	0.5	PE	15	12	BR

Revisions to FY2009 Element of the 2009 Thru 2013 STIP

County	Resp. Party	Control Number	Project Number	Location	Type of Improvement	Lgth.	Work Phase	Total Estimate (\$1,000)	Federal Estimate (\$1,000)	Type of Fund
Hitchcock	Hitchcock	70924	BR-1350(1)	Stratton Southeast	Br.	0.5	Util	15	12	BR
Hayes	Hayes	70967	BRO-7043(9)	Hamlet Northwest	Br.	0.3	Const	549	439	BR
Hayes	Hayes	70967	BRO-7043(9)	Hamlet Northwest	Br.	0.3	PE	29	23	BR
Hayes	Hayes	70967	BRO-7043(9)	Hamlet Northwest	Br.	0.3	ROW	5	4	BR
Dundy	Dundy	70974	STPE-1303(2)	Haigler North	Gr., Culv., Gravel Surf.	8.5	Const	1,125	900	RUR
Dundy	Dundy	70974	STPE-1303(2)	Haigler North	Gr., Culv., Gravel Surf.	8.5	PE	40	32	RUR
Dundy	Dundy	70974	STPE-1303(2)	Haigler North	Gr., Culv., Gravel Surf.	8.5	ROW	10	8	RUR
Dundy	Dundy	70974	STPE-1303(2)	Haigler North	Gr., Culv., Gravel Surf.	8.5	Util	25	20	RUR
Frontier	Frontier	71021A	RUR-1575(3)	Stockville Southeast	Resurf.	3.2	Const	953	762	RUR
Phelps	Phelps	71029	BRO-7069(15)	Funk Northwest	Br.	0.1	Const	200	160	BR
Phelps	Phelps	71029	BRO-7069(15)	Funk Northwest	Br.	0.1	PE	11	9	BR
Frontier	Frontier	71037	BRO-7032(24)	Stockville Soutwest	Br.	0.3	Const	919	735	BR
Frontier	Frontier	71037	BRO-7032(24)	Stockville Soutwest	Br.	0.3	PE	30	24	BR
Franklin	Franklin	71042	BRO-7031(12)	Naponee East	Br.	0.1	Const	125	100	BR
Franklin	Franklin	71042	BRO-7031(12)	Naponee East	Br.	0.1	PE	8	6	BR
Phelps	Holdrege	71047	STPAA-6602(1)	11th Ave., Sherman - Lincoln, Holdrege	Urban	0.5	Const	1,500	1,200	URB
Phelps	Holdrege	71047	STPAA-6602(1)	11th Ave., Sherman - Lincoln, Holdrege	Urban	0.5	PE	80	64	URB
Hitchcock	Nebraska	71058	STP-34-2(119)	Stratton - Jct. R44B	Resurf.	8.7	Const	3,718	0	STP
Red Willow	McCook	71069	URB-6156(2)	West 'J' St., W 10th - Norris Ave., McCook	Urban	0.7	Const	900	720	URB
Holt	Nebraska	80604A	NH-281-4(119)	Chambers Junction North	Gr., Str., Resurf., S. Shld.	9.6	Const	8,466	0	NH
Holt	Nebraska	80639	NH-20-4(117)	O'Neill East	Resurf., S. Shld.	5.0	Const	2,041	0	NH
Cherry	Cherry	80725	STPE-1515(1)	Kilgore Northeast	Armor Coat	6.0	Const	1,394	1,115	RUR
Cherry	Cherry	80725	STPE-1515(1)	Kilgore Northeast	Armor Coat	6.0	PE	49	39	RUR
Cherry	Cherry	80726	STPE-1775(1)	Valentine Northeast	Armor Coat	5.4	Const	1,324	1,059	RUR
Wheeler	Wheeler	80785	BR-2325(3)	Ericson South	Br.	0.2	Const	504	403	BR
Wheeler	Wheeler	80785	BR-2325(3)	Ericson South	Br.	0.2	PE	18	14	BR
Cherry	Nebraska	80817	TCSP-16(36)	Niobrara Scenic Rec Roads	Resurf.	68.0	Const	5,503	2,953	H660
Brown	Nebraska	80844	NH-20-3(112)	Johnstown - Ainsworth	Resurf., S. Shld.	9.4	Const	3,636	0	NH
Loup	Nebraska	80845	STP-91-3(107)	Taylor East	Resurf.	8.4	Const	2,666	0	STP
Cherry	Nebraska	80848	NH-83-4(113)	North of Thomas/Cherry Co. Line North	Resurf., S Shld	10.9	Const	3,324	0	NH
Holt	Nebraska	80849	NH-281-4(118)	O'Neill South	Resurf., S. Shld.	7.5	Const	2,205	0	NH

Revisions to FY2009 Element of the 2009 Thru 2013 STIP

County	Resp. Party	Control Number	Project Number	Location	Type of Improvement	Lgth.	Work Phase	Total Estimate (\$1,000)	Federal Estimate (\$1,000)	Type of Fund
Statewide	Nebraska				Safer Barriers		Const	990	990	LY60
Statewide	Nebraska	Various	Various		Grade Separation Structures	0.0	Const	10,778	8,623	EM
Nebraska	Nebraska				Midwest Roadside Safety Facility	0.0	Const	4,500	3,600	EM
					Rec Trails Projects			1,250	1,000	L940
					Safety Projects			17,450	15,705	SFTY
					Advanced Construction Conversions				4,000	BR
					Advanced Construction Conversions				6,000	EM
					Advanced Construction Conversions				40,000	IM
					Advanced Construction Conversions				0	L030
					Advanced Construction Conversions				40,000	NH
					Advanced Construction Conversions				15,000	STP
					Advanced Construction Conversions				0	CM
					Advanced Construction Conversions				0	Var
					Enhancement projects			12,086	7,415	ENH
					ITS Projects			1,086	800	EM
					ITS Projects			3,000	1,500	ITS
					Listed in LCLC TIP			3,475	2,781	BR
					Listed in LCLC TIP			17,809	11,158	EM
					Listed in LCLC TIP			4,349	0	IM
					Listed in LCLC TIP			4,349	0	NH
					Listed in LCLC TIP			16,638	4,077	L230
					Listed in LCLC TIP			1,750	1,400	RUR
					Listed in MAPA TIP			2,690	2,152	BR
					Listed in MAPA TIP			1,600	1,280	EM
					Listed in MAPA TIP			1,210	968	IM
					Listed in MAPA TIP			300	240	NH
					Listed in MAPA TIP			43,574	34,857	L230
					Listed in MAPA TIP			800	640	LY60
					Listed in MAPA TIP			100	80	RUR
					Listed in SIMPCO TIP			1,554	1,399	IM
					Listed in SIMPCO TIP			1,735	1,388	URB

Revisions to FY2009 Element of the 2009 Thru 2013 STIP

County	Resp. Party	Control Number	Project Number	Location	Type of Improvement	Lgth.	Work Phase	Total Estimate (\$1,000)	Federal Estimate (\$1,000)	Type of Fund
Revision 1 - 11/6/08										
Gage	Nebraska	12885	STP-77-1(129)	In Beatrice	Resurf.	4.4	Const	3,000	1,500	URB
Dawes	Dawes	51369	RUR-1225(4)	Chadron Northeast	Gr., Culv., Gravel Surf.	3.0	PE	40	0 *	RUR
Cass	Nebraska	12450A	NH-80-9(832)	Greenwood - Mahoney	6-Lane, Gr., Culv., Surf., S. Shld.	5.8	Const	24,873	0 *	IM
Cass	Nebraska	12450A	NH-80-9(832)	Greenwood - Mahoney	6-Lane, Gr., Culv., Surf., S. Shld.	5.8	Const	12,600	0 *	NH
Dundy	Nebraska	71057	STP-34-2(118)	Colorado Line - Haigler	Resurf.	6.9	Const	4,000	0 *	STP
Saunders	Nebraska	12894	NH-77-2(158)	Wahoo - Fremont	Mill, Resurf.	11.8	Const	2,500	0 #	NH
Cass	Nebraska	12451	NH-80-9(824)	262nd St. Bridge	Br.	0.0	Const	900	0 #	IM
Cass	Nebraska	12451	NH-80-9(824)	262nd St. Bridge	Br.	0.0	Const	400	0 #	NH
Dodge	Nebraska	21855	STPD-79-3(105)	North Bend - Snyder	Mill, Resurf.	17.8	Const	4,000	0 #	STP
Buffalo	Nebraska	42492	BH-80-6(100)	Kearney East Bridges	Br. Rehab.	0.0	Const	285	228 #	BR
Custer	Nebraska	61333	STPD-70-3(107)	Broken Bow East	Mill, Resurf.	11.9	Const	1,000	0 #	STP
Otoe	Nebraska	12738	STPD-50-2(128)	Syracuse North	Str., Resurf., S. Shld.	9.5	Const	1,000	0 #	STP

*Advanced Construction - no federal funds obligated

#Amount shown is in addition to original STIP amount

Revision 2 - December 4, 2008

MAPA TIP Revision (detail below)

								4,000	3,200	L230
<i>Douglas</i>	<i>Omaha</i>	<i>22239</i>	<i>STPC-5003(8)</i>	<i>132nd St., Patrick - Birch, Omaha</i>	<i>Urban Reconst.</i>	<i>0.8</i>	<i>ROW</i>	<i>152</i>	<i>122</i>	
<i>Douglas</i>	<i>Omaha</i>	<i>22239</i>	<i>STPC-5003(8)</i>	<i>132nd St., Patrick - Birch, Omaha</i>	<i>Urban Reconst.</i>	<i>0.8</i>	<i>Const</i>	<i>3,848</i>	<i>3,078</i>	
Thayer	Thayer	42583	BRO-7085(40)	Co. Rd., Deshler Northwest	Br.	0.2	PE	80	0 *	BR
Thurston	Thurston	31497	BRO-7087(2)	Co. Rd., Rosalie Southeast	Br.	0.1	PE	45	0 *	BR
Dawes	Dawes	51368	RUR-1225(4)	Chadron Northeast	Gr., Culv., Gravel Surf.	3.0	PE	40	0 #	RUR
Buffalo	Nebraska	42464	IM-80-5(67)	Kearney West	Resurf., S. Shld.	16.7	Const	4,125	3,300 \$	IM
Nebraska	Nebraska			Midwest Roadside Safety Facility	Facility	0.0	Const	(3,250)	(2,600)	EM
Statewide	Nebraska	Various	Various	Grade Separation Structures	Viaducts	0.0	Const	(3,750)	(3,000)	EM
Advanced Construction Conversions				Listed Separately					(5,000)	NH

*Advanced Construction - no federal funds obligated

Corrected Control Number from Revision 1

\$ This is for an adjustment to the project prior to closing - this project was let in FY-2008

Revision 3 - December 22, 2008

Harlan	Nebraska	70841	STP-S42A(101)	Huntley Spur	Resurf.	4.2	Const	866	0 #	STP
Custer	Nebraska	61333	STPD-70-3(107)	Broken Bow East	Mill, Resurf.	11.9	Const	1,576	0 *	STP

#Amount shown is in addition to original STIP amount

*Amount shown is in addition to original STIP amount and amount in R-1

Revisions to FY2009 Element of the 2009 Thru 2013 STIP

County	Resp. Party	Control Number	Project Number	Location	Type of Improvement	Lgth.	Work Phase	Total Estimate (\$1,000)	Federal Estimate (\$1,000)	Type of Fund
Revision 4 - February 2, 2009										
MAPA TIP Revision (detail below)								843	674	L230
Douglas	Omaha	22363	MAPA-5086(1)	58th St./Northwest Radial Hwy	Urban Reconst.	0.0	All	570	456	
Douglas	Omaha	22353	MAPA-5103(14)	10th St. Bridge	Bridge	0.0	PE	273	218	
MAPA TIP Revision (Funds included in line item for FY-2009 Safety Funds above - detail below)								1,112	1,002	LS30
Douglas	Omaha	22366	HSIP-5006(4)	Kennedy/Cornhusker Rd.	Turn Lane	0.0	All	142	128	
Douglas	Omaha	22371	HSIP-5089(1)	Spring Lake Dr./F St./16th St.	Roundabout	0.0	All	519	467	
Douglas	Omaha	22372	HSIP-5015(1)	102nd St./Maple St.	Intersection	0.0	All	451	406	
Jefferson	Nebraska	12813	STPD-15-1(113)	Fairbury South Bridges	Br.	0.4	Const	668	0 #	STP
Hall	Nebraska	42433	NH-34-4(131)	Grand Island South	Resurf.	8.7	Const	2,847	0 #	STP
Clay	Nebraska	42401	STPD-S18B(104)	Edgar Spur	Gr., Culv., Resurf.	4.0	Const	717	0 #	STP
Dixon	Nebraska	31420	STPD-116-4(102)	Concord Southwest	Br.	0.0	Const	204	0 #	STP
Colfax	Nebraska	31895	STP-91-6(111)	Leigh - Colfax/Dodge Co. Line	Resurf.	18.2	Const	5,000	0	STP
Box Butte	Nebraska	51186	NH-385-4(129)	L-7E North	Resurf., S. Shld.	7.9	Const	800	0 #	NH
Red Willow	McCook	71069	URB-6156(2)	West 'J' St., W 10th - Norris Ave., McCook	Urban	0.7	Const	261	209 #	URB
Garfield	Garfield	80831	STPE-7485(1)	Co. Rd., Burwell East	C-I-P Recycle, Armor Coat	3.0	Const	125	100 #	RUR
Knox	Knox	31337	STPD-12-5(112)	Monowi - Verdel	Gr., Culv., Resurf.	6.9	Const	875	700 #	STP
Cedar	Cedar	32050	BRO-7014(38)	Fordyce East	Br.	0.1	PE	23	0 %	BR
Kearney	Kearney	71095	BRO-7050(26)	Heartwell Northeast	Br.	0.2	PE	16	0 %	BR
Kearney	Kearney	71107	BRO-7050(27)	Minden Northwest	Br.	0.2	PE	23	0 %	BR
Nemaha	Nemaha	13024	BRO-7064(19)	Brock Northwest	Br.	0.2	PE	22	0 %	BR
York	York	42586	BRO-7093(28)	McCool Junction Southeast	Br.	0.2	PE	25	0 %	BR
York	York	42587	BRO-7093(29)	McCool Junction Northeast	Br.	0.2	PE	35	0 %	BR
Pawnee	Pawnee	13023	BR-3595(9)	Lewiston North	Br.	0.0	PE	21	0 %	BR
Lancaster	Lancaster	12952	RUR-3290(2)	Hickman Northeast	Br.	0.0	PE	22	0 %	RUR
Holt	Holt	80771	STPE-2280(5)	O'Neill East	Culv.	0.0	PE	11	9 *	RUR
Holt	Holt	80771	STPE-2280(5)	O'Neill East	Culv.	0.0	Const	275	225 *	RUR

#Amount shown is in addition to original STIP amount

*Advance from FY-2011 to FY-2009 for possible stimulus project per County (also adjust amounts)

% Advanced construction - no federal funds obligated

Revisions to FY2009 Element of the 2009 Thru 2013 STIP

County	Resp. Party	Control Number	Project Number	Location	Type of Improvement	Lgth.	Work Phase	Total Estimate (\$1,000)	Federal Estimate (\$1,000)	Type of Fund
--------	-------------	----------------	----------------	----------	---------------------	-------	------------	--------------------------	----------------------------	--------------

Administrative Modification 1 - For American Recovery and Reinvestment Act - 2/26/09

Projects currently listed in the FY-09 element of the STIP that were slated to use regular Federal Aid funds and will now be funded with ARRA funds:

Otoe	Nebraska	12738	STPD-50-2(128)	Syracuse North	Str., Resurf., S. Shld.	9.5	Const	6,571	6,164	C240
Gage	Beatrice	12769	STPD-136-6(116)	Beatrice West	Resurf., S. Shld.	9.5	Const	3,477	3,459	C240
Jefferson	Nebraska	12813	STPD-15-1(113)	Fairbury South Bridges	Br.	0.4	Const	4,250	3,799	C240
Jefferson	Nebraska	12875	STP-136-6(118)	Gilead East	Resurf.	8.1	Const	3,485	3,371	C240
Dakota	Nebraska	31380	STPD-35-4(118)	Hubbard North & South	Gr., Culv., Br.	0.0	Const	2,500	2,283	C240
Dixon	Nebraska	31420	STPD-116-4(102)	Concord Southwest	Br.	0.0	Const	694	336	C240
Colfax	Nebraska	31895	STP-91-6(111)	Leigh - Colfax/Dodge Co. Line	Resurf.	18.2	Const	4,500	3,000	C240
Valley	Nebraska	42298	STP-70-4(107)	Middle Loup Bridge, Arcadia	Br.	0.6	Const	3,754	3,409	C240
Buffalo	Kearney	42344	STPD-30-4(148)	In Kearney	Urban	0.4	Const	2,422	1,598	C240
Adams	Hastings	42379	NH-6-4(125)	Hastings West	Mill, Resurf., S. Shld.	12.1	Const	5,228	4,973	C240
Clay	Nebraska	42401	STPD-S18B(104)	Edgar Spur	Gr., Culv., Resurf.	4.0	Const	2,527	2,337	C240
Hall	Nebraska	42408	IM-80-6(97)	Wood River - Grand Island	Mill, Inlay	11.5	Const	2,288	5,566	C240
Hall	Grand Island	42433	NH-34-4(131)	Grand Island South	Resurf.	8.7	Const	6,673	5,499	C240
Thayer	Nebraska	42532	STP-136-5(111)	Gilead East & West	Resurf.	4.2	Const	1,837	1,820	C240
Kimball	Nebraska	51183	STPD-71-2(109)	Nebraska/Colorado Line North	Resurf., Culv	15.0	Const	6,130	5,726	C240
Box Butte	Nebraska	51186	NH-385-4(129)	L-7E North	Resurf., S. Shld.	7.6	Const	3,315	3,215	C240
Deuel	Nebraska	51199	IM-80-2(90)	Chappell - Oshkosh	Mill, Resurf.	10.0	Const	7,460	7,435	C240
Cheyenne	Nebraska	51310	IM-80-2(93)	Sidney	Joint Seal, Grinding	37.8	Const	1,944	1,939	C240
Lincoln	Nebraska	60887	IM-80-4(104)	Maxwell Interchange	Br. Deck Overlay	0.4	Const	1,366	1,291	C240
Thomas	Nebraska	61044	NH-STPN-TMT-83-3(106)	Theford Viaduct	Viaduct	1.8	Const	10,287	8,947	C240
Dawson	Nebraska	61196	IM-80-4(129)	Darr Interchange	Br. Deck Overlay	0.3	Const	906	856	C240
Dawson	Nebraska	61439	IM-80-5(69)	Lexington - Overton	Resurf., S. Shld.	10.5	Const	7,713	7,673	C240
Phelps	Nebraska	70725	STPD-23-3(105)	Loomis - Holdrege	Gr., Culv., Resurf., S. Shld.	7.0	Const	3,019	2,793	C240
Holt	Holt	80771	STPE-2280(5)	O'Neill East	Culv.	0.0	Const	287	275	C250
Loup	Nebraska	80845	STP-91-3(107)	Taylor East	Resurf.	8.4	Const	2,681	2,666	C240

Projects currently listed in the FY-10 element of the STIP that were slated to use regular Federal Aid funds and will now be funded in FY-09 with ARRA funds:

Platte	Nebraska	31899	STP-91-5(121)	US-81 - Leigh	Resurf.	11.3	Const	3,965	3,840	C240
--------	----------	-------	---------------	---------------	---------	------	-------	-------	-------	------

Revisions to FY2009 Element of the 2009 Thru 2013 STIP

County	Resp. Party	Control Number	Project Number	Location	Type of Improvement	Lgth.	Work Phase	Total Estimate (\$1,000)	Federal Estimate (\$1,000)	Type of Fund
Revision 5 - March 20, 2009										
Douglas	Omaha	22290	MAPA-5023(14)	84th St., N-370 - Schram Rd.	Urban Reconst.	0.0	PE	1,272	1,017	L230
Douglas	Omaha	22290	MAPA-5023(14)	84th St., N-370 - Schram Rd.	Urban Reconst.	0.0	ROW	100	80	L230
Douglas	Nebraska	22132	NH-80-9(889)	Missouri River - 13th St.	Gr., Str., Surf., S. Shld.	0.7	Const	20,163	18,360	C240
Douglas	Nebraska	21805	IM-480-9(776)	SB US-75 over 30th St. Exit	Br.	0.0	Const	2,708	2,607	C240
Douglas	Nebraska	21806	IM-480-9(777)	WB Br. Over 24th St	Br.	0.0	Const	2,069	2,001	C240
Douglas	Nebraska	21807	IM-480-9(778)	I-480 WB / SB US-75 SB	Gr., Culv., Surf., Br. Removal	0.0	Const	18,051	16,739	C240
Douglas	Nebraska	21816	IM-480-9(787)	SB-US-75 over Burt & Cuming	Br.	0.0	Const	4,460	4,300	C240
Lancaster	Nebraska	13015	STP-34-6(139)	Air Park - I-180	Mill, Resurf., S. Shld.	2.6	Const	2,901	2,901	C240
Lancaster	Lancaster	12865	BR-3340(7)	Waverly Southeast	Br.	0.2	PE	20	12	L250
Lancaster	Lancaster	12865	BR-3340(7)	Waverly Southeast	Br.	0.2	Const	430	430	C250
Lancaster	Lancaster	12952	RUR-3290(2)	Hickman Northeast	Br.	0.0	PE	28	0 *	L250
Lancaster	Lincoln	13046	LCLC-5280(1)	Saltillo Rd., US-77 - 70th St.	Mill, Resurf.	4.2	Const	651	650	C230 L
Lancaster	Lincoln	Multi	Multi	Arterial Rehab & Intersections	Rehab., Reconst.	0.0	Const	3,904	3,904	C230 L
Lancaster	Lincoln	Multi	Multi	Arterial Rehab & Intersections	Rehab., Reconst.	0.0	Const	3,224	3,000	L230
Lancaster	Lincoln	13043	LCLC-5254(9)	Superior St. Bridge	Br. Repair, Rehab.	0.0	Const	250	240	C230 L
Lancaster	Lincoln	11215M	LCLC-55(168)	Antelope Valley - "P" - Vine	Reconst.	0.5	Const	4,564	4,564	C230 L
Nebraska	Nebraska	00789	SB-NE08(1)	2008 Byways Program	Byways	0.0	PE	1,055	843	L970
Nemaha	NE/MO	12989	BH-136-7(122)	Brownville Bridge	Bridge Repair/Rehab	0.0	Const	14,500	6,000	C240
Seward	Seward	13027	BRO-7080(53)	Beaver Crossing Northwest	Br.	0.0	PE	34	0 *	BR
Nemaha	Nemaha	13032	BRO-7064(20)	Brock North	Br.	0.0	PE	28	0 *	BR
Phelps	Phelps	71108	BRO-7069(17)	Loomis Northeast	Br.	0.0	PE	40	0 *	BR
Phelps	Phelps	71109	BRO-7069(18)	Holdrege Northwest	Br.	0.0	PE	40	0 *	BR
Hall	Nebraska	42408	IM-80-6(97)	Wood River - Grand Island	Mill, Inlay	11.5	Const	3,000	0 #	C240
Douglas	NE/IA	00791	BR-NBIS(80)	Fracture Critical Inspections	Inspections	0.0	PE	272	98	BR
Statewide	NE/IA/MO	00792	BR-NBIS(81)	Underwater Bridge Inspection	Inspections	0.0	PE	30	10	BR
Statewide	Nebraska	00753	BR-NBIS(66)	Fracture Critical Inspections	Inspections	0.0	PE	3,086	1,429 %	BR
Statewide	Nebraska	00718	BR-NBIS(58)	Fracture Critical Inspections	Inspections	0.0	PE	4,775	600 %	BR
These projects moved to FY-10:										
Gage	Gage	12299	BR-3265(5)	In Wymore	Br.	0.2	Const	(1,074)	(859)	BR
Gage	Gage	12630	STPAA-BR-6105(4)	Beatrice Northwest	Gr., Str., Surf.	0.3	Const	(500)	(400)	BR
Webster	Webster	41967	STPE-BR-2155(2)	Cowles North	Gr., Str., Gravel Surf.	1.5	Const	(565)	(450)	RUR
Webster	Webster	41967	STPE-BR-2155(2)	Cowles North	Gr., Str., Gravel Surf.	1.5	Const	(1,250)	(1,000)	BR
Lincoln	Lincoln	61223	BR-1545(5)	Brady Southwest	Br.	0.0	Const	(1,188)	(950)	BR
Advanced Construction Conversions									(5,000)	NH

* Advanced construction - no federal funds obligated

Correct error in in Adminisitrative Modification One by increasing the total project cost by this amount.

% Additional funds for modified agreement

Revisions to FY2009 Element of the 2009 Thru 2013 STIP

County	Resp. Party	Control Number	Project Number	Location	Type of Improvement	Lgth.	Work Phase	Total Estimate (\$1,000)	Federal Estimate (\$1,000)	Type of Fund
Revision 6 - April 15, 2009										
Douglas	Omaha	22239	STPC-5003(8)	132nd St., Patrick - Birch, Omaha	Urban Reconst.	0.8	Const	(3,848)	(3,078)	L230
Douglas	Omaha	22239	STPC-5003(8)	132nd St., Patrick - Birch, Omaha	Urban Reconst.	0.8	Const	5,900	3,850	C230 O
Douglas	Omaha	20137C	STPD-38-7(106)	W. Center Rd., 148th - US-275, Omaha	Urban Reconst.	0.4	Const	12,780	6,422	C230 O
Douglas	Omaha	20137C	STPD-38-7(106)	W. Center Rd., 148th - US-275, Omaha	Urban Reconst.	0.4	Const		1,655	L230
Douglas	Ralston	22173	STPAA-5027(7)	Serum Ave./77th St., Ralston	Urban	0.2	Const	600	600	C230 O
Sarpy	La Vista	22396	MAPA-5012(9)	Giles Rd., 107th St. - I-80, La Vista	Dowel Bar Retrofit, Grinding	1.7	Const	971	971	C230 O
Sarpy	Sarpy Co.	22408	MAPA-3772(1)	156th St./Giles Rd.	Intersection	0.0	Const	300	300	C230 O
Sarpy	Bellevue	22386	MAPA-5145(1)	In Bellevue	Resurf.	3.4	Const	1,191	1,191	C230 O
Sarpy	Bellevue	22387	MAPA-5109(7)	Harvell Dr./Galvin Rd., Bellevue	Traffic Signal	0.0	Const	140	140	C230 O
Sarpy	Bellevue	22388	MAPA-5006(5)	Harvell Dr./Ft. Crook Rd., Bellevue	Traffic Signal	0.0	Const	140	140	C230 O
Sarpy	LaVista	22397	MAPA-5011(13)	108th St./Chandler Rd., La Vista	Traffic Signal	0.0	Const	30	30	C230 O
Sarpy	Papillion	22390	MAPA-5106(1)	In Papillion	Sidewalk Ramps	0.0	Const	947	947	C230 O
Sarpy	Papillion	22391	MAPA-5106(2)	In Papillion	Resurf.	1.2	Const	247	224	C230 O
Sarpy	Sarpy Co.	22392	MAPA-3770(3)	Springfield Area Roads	Resurf.	3.0	Const	560	560	C230 O
Sarpy	Sarpy Co.	22393	MAPA-3787(3)	La Platte Road Area	Resurf.	4.0	Const	611	611	C230 O
Douglas	Omaha	22399	MAPA-5052(3)	Traffic Signals, Package 1	Traffic Signal	0.0	Const	271	271	C230 O
Douglas	Omaha	22400	MAPA-5097(2)	Traffic Signals, Package 2	Traffic Signal	0.0	Const	307	307	C230 O
Douglas	Omaha	22401	MAPA-5093(1)	Traffic Signals, Package 3	Traffic Signal	0.0	Const	408	408	C230 O
Douglas	Omaha	22416	MAPA-5095(3)	In Omaha	Resurf.	9.2	Const	3,000	3,000	C230 O
Douglas	Douglas Co.	22415	MAPA-7941(1)	Douglas Co., Countywide	Resurf.	10.1	Const	2,270	2,270	C230 O
Douglas	Douglas Co.	22058	BRO-7028(44)	Bennington Northeast	Br.	0.0	Const	500	500	C230 O
Douglas	Douglas Co.	22059	BRO-7028(45)	Valley Northeast	Br.	0.0	Const	500	500	C230 O
Statewide	Nebraska	00745	BR-NBIS(63)	Statewide Bridge Inspection	Inspections	0.0	PE	1,111	277 %	BR
Statewide	Nebraska	00774	BR-NBIS(74)	Statewide Bridge Inspection QA/QC	Quality Assurance	0.0	PE	882	185 %	BR
Statewide	Nebraska	00699	BR-NBIS(54)	Statewide Bridge Load Rating	Load Rating	0.0	PE	1,036	143 %	BR
Statewide	Nebraska	00767	BR-NBIS(70)	Rulo Bridge	Inspection	0.0	PE	82	47 %	BR
Harlan	Harlan	71110	RUR-1740(3)	In Alma	Gr., Conc. Surf.	0.6	PE	37	0 *	BR
Burt	Burt	32053	RUR-7952(1)	Oakland Northwest	Br.	0.1	PE	14	0 *	BR
Wayne	Wayne	32067	BRO-7090(20)	Wayne West	Br.	0.1	PE	17	0 *	BR
Harlan	Nebraska	71103	STP-46-1(104)	In Oxford	Resurf.	0.6	Const	250	200	STP
Cass	Nebraska	21849F	NH-75-2(168)	Oreopolis Wetland Bank	Wetland Bank	0.0	Const	400	360	NH
Richardson	Nebraska	12149	NH-73-1(113)	Falls City North	Gr., Str., Surf., S. Shld.	1.7	Const	2,250	0 #	NH
Antelope	Nebraska	31913	NH-20-5(111)	Royal - Plainview	Mill, Resurf., S. Shld.	14.7	Const	3,190	0 #	NH
Deuel	Nebraska	61285	IM-80-3(119)	Big Springs West	Mill, Inlay	7.4	Const	1,050	0 #	IM
Cherry	Nebraska	80848	NH-83-4(113)	North of Thomas/Cherry Co. Line Nc	Resurf., S. Shld.	10.9	Const	700	0 #	NH
Keith	Nebraska	61422	IM-80-3(139)	Ogallala - Roscoe	Mill, Resurf., S. Shld.	6.7	Const	1,050	0 #	IM
Jefferson	Jefferson	12715	STPE-3005(8)	Endicott Northeast	Resurf.	2.8	Const	821	817	C250

* Advanced construction - no federal funds obligated

Amount is in addition to that originally shown

% Additional funds for modified agreement

Revisions to FY2009 Element of the 2009 Thru 2013 STIP

County	Resp. Party	Control Number	Project Number	Location	Type of Improvement	Lgth.	Work Phase	Total Estimate (\$1,000)	Federal Estimate (\$1,000)	Type of Fund
--------	-------------	----------------	----------------	----------	---------------------	-------	------------	--------------------------	----------------------------	--------------

Fiscal 2009 Summary As Revised

Appr Code	Fund Description	Balance 9-30-08 (\$1,000)	FY 2009 Apport (\$1,000)	Total (\$1,000)	Sched. Amt (Incl. EAC) (\$1,000)	Ending Balance (\$1,000)
IM	Interstate Maintenance	13,700	46,626	60,326	45,667	14,659
L030	Redistribution	0	1,500	1,500	0	1,500
NH	National Highway System	17,500	80,420	97,920	30,600	67,320
L1C0	Bridge Replace Optional	0	22,712	22,712		
L110	Bridge Replace off System	1,000	4,008	5,008		
BR	Subtotal Bridge	1,000	26,720	27,720	26,881	839
CM	Congestion Mitigation	0	9,575	9,575	0	9,575
URB	Small Urban	30,000	11,347	41,347	38,071	3,276
C200	ARRA - Small Urban	0	28,088	28,088	0	28,088
ENH	Enhancement	10,000	7,339	17,339	7,415	9,924
C220	ARRA - Enhancement	0	7,068	7,068	0	7,068
L230	Omaha/Lincoln Attributable	34,387	19,041	53,428	45,482	7,946
C230 O	ARRA - Omaha	0	23,241	23,241	23,241	0
C230 L	ARRA - Lincoln	0	9,358	9,358	9,358	0
STP	STP-Any Area	0	21,914	21,914	16,900	5,014
C240	ARRA - STP Any Area	0	157,845	157,845	146,903	10,942
RUR	Non-urban	7,000	9,990	16,990	10,769	6,221
C250	ARRA - Non-urban	0	9,990	9,990	1,522	8,468
LS40	Rail Hwy Crossing Elimination	2,524	1,853	4,377	1,853	2,524
LS50	Rail Hwy Protective Devices	5,455	1,852	7,307	1,852	5,455
LS30	Hwy. Sfty. Improvement Prog.	24,000	11,861	35,861	10,000	25,861
LS20	High Risk Rural Road	1,783	1,000	2,783	1,000	1,783
Various	Safe Routes to School	2,700	1,000	3,700	1,000	2,700
	Subtotal Safety Programs	36,462	17,566	54,028	15,705	38,323
Var	SAFETEA-LU Equity Bonus	0	8,660	8,660	0	8,660
L970	Scenic Byways	0	843	843	843	0
L940	Recreational Trails	1,732	1,184	2,916	1,000	1,916
LY90	Section 129	2,293	0	2,293	490	1,803
H660	Surf. Transp. Discretionary	4,167	0	4,167	3,125	1,042
ITS	Intelligent Transp. Systems	1,700	0	1,700	1,570	130
LY60	Surface Transp. Projects	7,736	0	7,736	6,145	1,591
1810	Federal Lands Highways	1,569	0	1,569	1,569	0
EM	SAFETEA-LU Earmarks	109,933	36,960	146,893	38,236	108,657
Total		279,179	535,275	814,454	471,492	342,962

Revisions to FY2009 Element of the 2009 Thru 2013 STIP

County	Resp. Party	Control Number	Project Number	Location	Type of Improvement	Lgth.	Work Phase	Total Estimate (\$1,000)	Federal Estimate (\$1,000)	Type of Fund
Revision 6 - April 15, 2009 - FY 10										
Johnson	Johnson	12722	BRO-7049(21)	Sterling West	Br.	0.0	Const	922	900	BR
Colfax	Colfax	31873	BRO-7019(19)	Clarkson Southeast	Br.	0.1	Const	450	360	BR
Knox	Knox	80596	BRO-7054(2)	Bloomfield West	Br.	0.1	Const	480	384	BR
Gage	Gage	12779	STPE-3220(6)	Beatrice North	Gr., Culv., Conc. Pvmt.	1.0	Const	1,100	880	RUR
Johnson	Johnson	12722	BRO-7049(21)	Sterling West	Br.	0.0	Const	922	850	BR
Cedar	Cedar	31823	BRO-7014(36)	Fordyce Southwest	Br.	0.1	Const	170	136	BR
Adams	Adams	42445	BRO-7001(19)	Hastings Northeast	Br.	0.1	Const	490	392	BR
Colfax	Colfax	31706	BRO-7019(14)	Rogers North	Br.	0.1	Const	400	320	BR
Colfax	Colfax	31721	BRO-7019(15)	Schuyler Southwest	Br.	0.1	Const	300	240	BR
Thomas	Thomas	61252	STPE-1755(13)	Halsey North	Resurf.	4.2	Const	830	800	RUR
Colfax	Colfax	31801	BRO-7019(16)	Schuyler Northeast	Br.	0.1	Const	400	320	BR
Nuckolls	Nuckolls	42309	BRO-7065(26)	Ruskin Southeast	Br.	0.1	Const	350	280	BR
Stanton	Stanton	31868	BRO-7084(27)	Stanton Southeast	Br.	0.1	Const	200	160	BR
Thomas	Thomas	61252	STPE-1755(13)	Halsey North	Resurf.	4.2	Const	830	800	RUR

Revisions to FY2009 Element of the 2009 Thru 2013 STIP

County	Resp. Party	Control Number	Project Number	Location	Type of Improvement	Lgth.	Work Phase	Total Estimate (\$1,000)	Federal Estimate (\$1,000)	Type of Fund
--------	-------------	----------------	----------------	----------	---------------------	-------	------------	--------------------------	----------------------------	--------------

Fiscal 2010 Summary As Revised

Appr Code	Fund Description	Balance 9-30-09 (\$1,000)	FY 2010 Apport (\$1,000)	Total (\$1,000)	Originally Scheduled Amount (\$1,000)	Revision. Amt (Incl. EAC) (\$1,000)	Revised Sched. Amt. (\$1,000)	Ending Balance (\$1,000)
IM	Interstate Maintenance	14,659	48,957	63,616	50,000	0	50,000	13,616
L030	Redistribution	1,500	1,500	3,000	3,000	0	3,000	0
NH	National Highway System	67,320	84,441	151,761	56,438	0	56,438	95,323
L1C0	Bridge Replace Optional	0	23,848					
L110	Bridge Replace off System	0	4,208					
BR	Subtotal Bridge	839	28,056	28,895	22,877	4,342	27,219	1,676
CM	Congestion Mitigation	9,575	10,054	19,629	15,000	0	15,000	4,629
URB	Small Urban	3,276	11,914	15,190	9,000	0	9,000	6,190
C200	ARRA - Small Urban	28,088	0	28,088	0	0	0	28,088
ENH	Enhancement	9,924	7,706	17,630	7,415	0	7,415	10,215
C220	ARRA - Enhancement	7,068	0	7,068	0	0	0	7,068
L230	Omaha/Lincoln Attributable	7,946	19,993	27,939	21,961	0	21,961	5,978
C230 O	ARRA - Omaha	0	0	0	0	0	0	0
C230 L	ARRA - Lincoln	0	0	0	0	0	0	0
STP	STP-Any Area	5,014	23,010	28,024	24,459	0	24,459	3,565
C240	ARRA - STP Any Area	10,942	0	10,942	0	0	0	10,942
RUR	Non-urban	6,221	10,490	16,711	8,794	2,480	11,274	5,437
C250	ARRA - Non-urban	8,468	0	8,468	0	0	0	8,468
LS40	Rail Hwy Crossing Elimination	2,524	1,946	4,470	1,946	0	1,946	2,524
LS50	Rail Hwy Protective Devices	5,455	1,945	7,400	4,945	0	4,945	2,455
LS30	Hwy. Sfty. Improvement Prog.	25,861	12,454	38,315	10,000	0	10,000	28,315
LS20	High Risk Rural Road	1,783	1,000	2,783	1,000	0	1,000	1,783
Various	Safe Routes to School	2,700	1,000	3,700	1,000	0	1,000	2,700
	Subtotal Safety Programs	38,323	18,345	56,668	18,891	0	18,891	37,777
Var	SAFETEA-LU Equity Bonus	8,660	9,093	17,753	0	0	0	17,753
L970	Scenic Byways	0	0	0	0	0	0	0
L940	Recreational Trails	1,916	1,243	3,159	1,000	0	1,000	2,159
LY90	Section 129	1,803	0	1,803	0	0	0	1,803
H660	Surf. Transp. Discretionary	1,042	0	1,042	0	0	0	1,042
ITS	Intelligent Transp. Systems	130	0	130	0	0	0	130
LY60	Surface Transp. Projects	1,591	0	1,591	0	0	0	1,591
1810	Federal Lands Highways	0	0	0	0	0	0	0
EM	SAFETEA-LU Earmarks	108,657	0	108,657	32,261	0	32,261	76,396
Total		342,962	274,802	617,764	271,096	6,822	277,918	339,846

Revisions to AC List for 2009 STIP

Revision No.	Control Number	Project No.	Let	Appropriation Code/Type of Funding							
				EM	IM	NH	BR	STP	CM	Redist	Equity Bonus
Anticipated Outstanding Advanced Construction Balances as of 09/30/08											
	11448	NH-80-9(553)	Jul-07		56	5					
	12481	NH-80-9(854)	Jul-07		601	271					
	12483	IM-NH-80-9(856)	Jul-07	2,660	15,545	4,495					
	12738	STPD-50-2(128)	Mar-09					5,500			
5	12738	STPD-50-2(128)	Mar-09					(5,500)			
	12813	STPD-15-1(113)	Apr-09					2,620			
5	12813	STPD-15-1(113)	Apr-09					(2,620)			
6	12888	IM-80-8(143)	Nov-09					600			
	12910	STP-67-1(116)	Nov-08					1,256			
	12911	STP-74-6(102)	Nov-08					2,382			
	12934	STP-136-7(120)	Nov-08					3,414			
	21574	STPD-BR-275-7(174)	FY-08	606							
	21574C	BR-275-7(186)	Sep-07				4,232				
	21574D	BR-275-7(187)	FY-08				944				
	21849	NH-75-2(155)	ROW	1,361							
	21855	STPD-79-3(105)	Jan-09					5,760			
	22129	NH-80-9(886)	FY08	543		24,659					
	22131	NH-80-9(888)	Jun-08		1,067	480					
	30848A	STPD-75-4(103)	Feb-09					2,236			
	31315	DPS-NH-81-4(113)	FY-08	7,126		2,000					
	31382	NH-30-5(125)	Sep-08			11,300		650			
	31436A	STPD-32-5(106)	Feb-09					3,506			
	42401	STPD-S18B(104)	Mar-09					1,716			
5	42401	STPD-S18B(104)	Mar-09					(1,716)			
4	42401	STPD-S18B(104)	Mar-09					621			
	42411	IM-80-5(65)	Dec-08		11,257						
	51308	IM-80-1(170)	Nov-08		3,800						
	61334	NH-83-2(127)	Nov-08			1,051					
	61336	IM-80-4(131)	Apr-08		4,630						
	61365	NH-26-2(113)	Nov-08			3,420					
	61372	NH-83-3(107)	Oct-08			4,580					
	80604A	NH-281-4(119)	Nov-08			7,000					
	80844	NH-20-3(112)	Nov-08			2,909					
		Totals		12,296	36,956	62,170	5,176	20,425	0	0	0
Advanced Construction to be Committed											
4	31895	STP-91-6(111)	Apr-09					3,700			
5	31895	STP-91-6(111)	Apr-09					(3,700)			
4	71057	34-2(118)	Jan-09		2,441						
	12472	80-9(845)	Aug-13		1,357	611					
	12591	80-9(103)	Aug-13		38,901	17,506					

Revisions to AC List for 2009 STIP

Revision No.	Control Number	Project No.	Let	Appropriation Code/Type of Funding							
				EM	IM	NH	BR	STP	CM	Redist	Equity Bonus
	12593	80-8(105)	Jul-14		2,650	1,192					
	12594	80-8(106)	Aug-13		687	1,526					
	12595	80-8(107)	Jul-14		2,732	1,229					
	12597	80-8(109)	Aug-13		1,579	710					
	12756	180-9(905)	Jul-14		12,627						
	12758	180-9(907)	Jul-14		11,208						
	21543	STPD-370-7(119)	FY2009					18,171			
	21806	IM-480-9(777)	FY2010		1,756						
	21807	IM-480-9(778)	FY2010		15,967						
	21816	IM-480-9(787)	FY2010		3,691						
	21853	STPD-275-7(180)	FY2011					10,343			
	21911	STPD-31-2(110)	FY2011					3,812			
	22130	IM-80-9(887)	FY2010		11,759						
	22139	IM-80-9(894)	FY2009		872	392					
	22140	NH-80-9(853)	FY2009		541	244					
	22142	IM-80-9(896)	FY2009		481	217					
	22143	IM-80-9(897)	FY2009		4,472	2,012					
	22151	IM-80-9(902)	FY2010		4,715						
	22176	STPD-34-7(118)	FY2011					9,413			
	10584A	STPD-BR-79-2(108)	May-11					8,206			
	11248	NH-77-1(119)	Nov-09			3,534					
	11341	EACSTPE-3730(2)	Dec-01					2,160			
	12080	STPD-15-2(117)	FY2013					2,245			
	12140	STPD-4-7(104)	FY2012					3,525			
	12149	NH-73-1(113)	Sep-09			4,662					
	12149	NH-73-1(113)	Sep-09			1,325					
	12222	STPD-103-1(108)	FY2012					3,374			
	12450A	NH-80-9(832)	Jan-09		20,000	9,500					
	12451	NH-80-9(824)	Dec-08		1,200	600					
4	12451	NH-80-9(824)	Dec-08		400	120					
	12452	NH-80-9(825)	Jan-09		1,100	520					
	12454	NH-80-9(827)	Dec-08		1,500	800					
	12457	IM-NH-80-9(830)	Jul-10		1,145						
	12462	IM-NH-80-9(835)	Jul-10		1,369						
	12463	IM-NH-80-9(836)	Jul-10		1,982	892					
	12468	IM-NH-80-9(841)	Jul-10		1,471	662					
	12469	IM-NH-80-9(842)	Jul-10		39,853	17,934					
	12475	NH-80-9(848)	Jul-09		1,301	585					
	12476	NH-80-9(849)	Jul-10		1,302	586					
	12478	NH-80-9(851)	Jun-09		1,309	589					
	12491	IM-NH-80-9(864)	Jun-11		1,535						
	12729	IM-80-9(891)	Nov-10		737						
	12730	STPD-79-2(110)	Dec-09					3,718			

Revisions to AC List for 2009 STIP

Revision No.	Control Number	Project No.	Let	Appropriation Code/Type of Funding							
				EM	IM	NH	BR	STP	CM	Redist	Equity Bonus
	12730B	STP-79-2(112)	Dec-09					2,202			
	12769	STPD-136-6(116)	Mar-09					3,122			
5	12769	STPD-136-6(116)	Mar-09					(3,122)			
	12773	STPD-8-7(113)	FY2012					1,474			
	12831	STPD-34-7(117)	FY2012					24,528			
	12875	STP-136-6(118)	Mar-09					2,627			
5	12875	STP-136-6(118)	Mar-09					(2,627)			
	12894	NH-77-2(158)	Jan-09			3,034					
4	12894	NH-77-2(158)	Jan-09			800					
	12935	STP-136-7(121)	Sep-10					2,007			
	12936	STP-4-7(105)	Sep-10					2,129			
	21985	NH-77-3(122)	Mar-09			3,488					
	22150	IM-80-9(901)	FY2013		5,043						
	22175	STPD-66-6(104)	FY2012					5,023			
	22176A	STP-34-7(124)	FY2009					13,600			
	22219	STPD-91-6(110)	FY2013					3,348			
	22265	NH-BR-77-3(128)	Jun-09			2,011	9,665				
	22338	NH-30-6(134)	FY2012			3,192					
	22339	NH-30-6(135)	FY2013			3,519					
	30848A	STPD-75-4(103)	Feb-09					2,400			
	30848B	STPD-75-4(108)	May-09					4,013			
	31380	STPD-35-4(118)	Feb-09					1,568			
	31420	STPD-116-4(102)	Mar-09					392			
5	31420	STPD-116-4(102)	Mar-09					(392)			
	31490A	STPD-45-3(109)	Jul-10					1,697			
	31511	STP-94-7(105)	Sep-10					1,441			
	31577	STPD-51-6(103)	FY2013					12,157			
	31784	STPD-35-4(120)	FY2011					1,180			
	31786	STPD-20-6(108)	Jul-10					1,000			
	31788	STPD-81-4(115)	Apr-10					2,209			
	31799	IM-129-1(29)	Nov-09		1,399						
	31809	STPD-14-3(112)	FY2012					2,906			
	31826	STPD-14-3(114)	Sep-10					3,820			
	31885	STP-59-5(107)	FY2012					1,164			
	31899	STP-91-5(121)	Mar-09					3,110			
5	31899	STP-91-5(121)	Mar-09					(3,110)			
	31903	NH-75-4(109)	Dec-09			1,225					
	31912	STP-12-6(116)	FY2012					1,190			
	31913	NH-20-5(111)	Sep-09			3,714					
6	31913	NH-20-5(111)	Sep-09			1,325					
	31914	STP-32-6(112)	Nov-10					1,989			
	31918	STP-S54D(103)	Sep-10					1,515			
	31938	NH-275-6(140)	Dec-09			3,935					

Revisions to AC List for 2009 STIP

Revision No.	Control Number	Project No.	Let	Appropriation Code/Type of Funding								
				EM	IM	NH	BR	STP	CM	Redist	Equity Bonus	
	31941A	NH-81-3(139)	Sep-10			1,242						
	31942	NH-30-6(132)	FY2012			1,902						
	41526	STPD-66-5(104)	FY2013					2,157				
	41914	STPD-70-4(106)	FY2013					1,476				
	41994	STP-34-4(126)	FY2012					834				
	42089	STPD-11-3(116)	FY2011					4,500				
	42162	STPD-136-4(112)	FY2013					1,593				
	42264	IM-80-7(141)	FY2012		971	440						
	42298	STP-70-4(107)	Mar-09					2,500				
5	42298	STP-70-4(107)	Mar-09					(2,500)				
	42344	STPD-30-4(148)	Feb-09					1,568				
	42379	NH-6-4(125)	Mar-09			4,339						
5	42379	NH-6-4(125)	Mar-09			(4,339)						
	42399	STPD-30-4(149)	FY2013					2,482				
	42400	STPD-BR-92-5(108)	Sep-10					2,874				
	42402	STPD-L41D(101)	FY2012					1,729				
	42403	STPD-14-2(124)	Jun-10					6,018				
	42405	STPD-30-5(130)	FY2012					2,823				
	42408	IM-80-6(97)	Jul-09		5,010							
	42415	IM-80-7(151)	FY2012		2,620							
	42416	IM-80-7(152)	FY2012		3,844							
	42432	NH-34-4(130)	FY2012			3,849						
	42433	NH-34-4(131)	May-09			3,082						
4	42433	NH-34-4(131)	May-09			2,182						
	42446	STP-74-4(109)	FY2013					599				
	42469	STP-14-1(118)	Oct-09					3,000				
	42474	BR-STP-53-1(103)	FY2013					1,646				
	42477	URB-30-4(151)	FY2008					60				
	42482	STP-S40D(105)	Sep-10					4,581				
	42502	NH-81-2(142)	Oct-09			3,221						
	42508	NH-81-1(120)	FY2013			1,456						
	42532	STP-136-5(111)	Mar-09					1,204				
5	42532	STP-136-5(111)	Mar-09					(1,204)				
	42533	STP-53-1(104)	FY2012					871				
	42536	STP-39-2(106)	FY2012					1,576				
	42537	STP-10-2(115)	Sep-09					1,485				
	42560	STP-30-4(154)	FY2013					1,562				
	42561	IM-80-7(157)	Nov-09		1,075							
	51003A	STPD-87-4(114)	FY2013					5,916				
	51107	STPD-87-4(113)	FY2013					2,572				
	51182	STPD-2-1(117)	Jul-10					2,784				
	51183	STPD-71-2(109)	Sep-09					4,239				
	51186	NH-385-4(129)	Mar-09			1,772						

Revisions to AC List for 2009 STIP

Revision No.	Control Number	Project No.	Let	Appropriation Code/Type of Funding							
				EM	IM	NH	BR	STP	CM	Redist	Equity Bonus
5	51186	NH-385-4(129)	Mar-09			(1,772)					
4	51186	NH-385-4(129)	May-09			550					
	51187	NH-385-4(130)	Aug-10			3,184					
	51199	IM-80-2(90)	Mar-09		6,760						
5	51199	IM-80-2(90)	Mar-09		(6,760)						
	51216	NH-26-1(153)	FY2013			3,581					
	51260	NH-26-1(156)	FY2012			1,194					
	51261	NH-26-1(157)	Nov-10			3,813					
	51271	NH-20-1(135)	Sep-10			3,280					
	51272	STPD-29-3(109)	Jul-10					1,536			
	51292	NH-26-1(160)	FY2012			780					
	51309	IM-80-1(171)	Jul-10		2,766						
	51310	IM-80-2(93)	Mar-09		1,615						
5	51310	IM-80-2(93)	Mar-09		(1,615)						
	51311	IM-80-1(172)	FY2013		7,024						
	51340	IM-80-1(175)	FY2013		2,924						
	51341	IM-80-2(94)	FY2013		12,069						
	51389	DPS-385-3(116)	Jul-10	19,000		4,000					
	60818	STPD-91-3(103)	FY2013					2,186			
	60823	STPD-97-3(102)	FY2013					3,331			
	60887	IM-80-4(104)	Mar-09		1,000						
5	60887	IM-80-4(104)	Mar-09		(1,000)						
	60938	NH-2-3(117)	Sep-10			2,893					
	60939	STPD-30-2(133)	Aug-10					1,608			
	60942	STPD-183-3(112)	FY2012					1,612			
	60943	STPD-183-3(113)	FY2013					7,516			
	61009	NH-2-2(113)	FY2012			7,487					
	61044	NH-STPN-TMT-83-3(106)	Mar-09			2,535					
5	61044	NH-STPN-TMT-83-3(106)	Mar-09			(2,535)					
	61196	IM-80-4(129)	Mar-09		1,000						
5	61196	IM-80-4(129)	Mar-09		(1,000)						
	61200	NH-2-3(118)	Aug-10			1,720					
	61232	STPD-183-3(115)	FY2011					4,346			
	61279	STPD-138-2(107)	FY2012					1,694			
	61280	STPD-138-2(108)	FY2012					2,478			
	61285	IM-80-3(119)	Sep-09		3,208						
6	61285	IM-80-3(119)	Sep-09		883						
	61326	NH-2-2(115)	Sep-09			3,024					
	61327	STPD-283-2(106)	FY2013					6,498			
	61333	STPD-70-3(107)	Jan-09					2,663			
4	61333	STPD-70-3(107)	Jan-09					1,354			
	61364	NH-26-2(112)	Sep-09			2,400					
	61368	NH-26-1(158)	Sep-10			3,525					

Revisions to AC List for 2009 STIP

Revision No.	Control Number	Project No.	Let	Appropriation Code/Type of Funding								
				EM	IM	NH	BR	STP	CM	Redist	Equity Bonus	
	61392	IM-80-3(135)	Sep-10		5,557							
	61395	IM-80-4(133)	Jul-09		1,326							
	61399	IM-80-3(136)	Sep-09		2,007							
	61402	IM-80-4(134)	FY2012		958							
	61422	IM-80-3(139)	Oct-09		3,290							
6	61422	IM-80-3(139)	Oct-09		9,000							
	61423	IM-80-5(68)	Dec-08		6,790							
	61424	IM-80-4(136)	FY2011			4,653						
	61425	IM-80-4(137)	FY2012		5,290							
	61426	IM-80-4(138)	FY2012		13,628							
	61433	STP-283-2(102)	May-09					738				
	61439	IM-80-5(69)	Mar-08		7,311							
5	61439	IM-80-5(69)	Mar-08		(7,311)							
	61442	IM-80-3(143)	FY2013		7,352							
	70510	STPD-10-1(104)	FY2012					2,365				
	70587	STPD-47-1(101)	FY2013					2,204				
	70587A	STP-47-1(102)	Dec-08					2,342				
	70725	STPD-23-3(105)	Jul-09					2,235				
	70838	STPD-89-3(106)	FY2013					2,693				
	70841	STP-S42A(101)	Jan-09					1,106				
	70881	STPD-6-2(122)	Sep-10					4,077				
	71004	STPD-89-2(111)	FY2013					2,685				
	71058	STP-34-2(119)	Dec-08					2,974				
	71059	NH-6-3(123)	FY2013			2,458						
	80639	NH-20-4(117)	Sep-09			1,633						
	80643	STPD-70-4(104)	FY2012					2,506				
	80690	STP-183-4(109)	FY2013					5,862				
	80709	STPD-96-4(101)	Sep-10					3,624				
	80727	NH-20-2(131)	FY2012			3,640						
	80800	NH-83-4(112)	FY2011			2,732						
	80801	STPD-183-4(111)	FY2013					2,731				
	80802	STPD-183-4(112)	FY2013					2,924				
	80842	STP-BR-HSIP-96-4(102)	Sep-10					190				
	80845	STP-91-3(107)	Sep-09					2,133				
	80846	NH-20-2(132)	Sep-10			2,086						
	80847	STP-281-4(117)	Sep-10					2,312				
	80848	NH-83-4(113)	Sep-09			2,659						
6	80848	NH-83-4(113)	Sep-09			420						
	80849	NH-281-4(118)	Sep-09			1,764						
	Totals				19,000	298,672	175,040	9,665	300,995	0	0	0

Revisions to AC List for 2009 STIP

Revision No.	Control Number	Project No.	Let	Appropriation Code/Type of Funding							Redist	Equity Bonus
				EM	IM	NH	BR	STP	CM			
		Original Summary										
		Advanced Construction committed thru FY 2013		31,296	340,590	239,134	14,841	347,311	0*	0*	0*	
		Converted FY09		6,000	40,000	40,000	4,000	15,000				
		Converted FY10		4,000	50,000	50,000	6,000	20,000	15,000	3,000		
		Converted FY11		4,000	50,000	70,000	4,841	20,000	10,000	1,500	20,000	
		Converted FY12		6,126	40,000	50,000	0	30,000	15,000	1,500	15,000	
		Converted FY13		11,170	55,000	32,134	0	25,000	12,000	1,500	12,000	
		Outstanding Balance at the end of FY 2013		0	105,590	(3,000)	0	130,811				
		*Used to convert STP funds										
		Revised AC Summary - 4/15/09										
		Summary										
		Advanced Construction committed thru FY 2013		31,296	335,628	237,210	14,841	321,420	0*	0*	0*	
		Converted FY09		6,000	40,000	35,000	4,000	15,000				
		Converted FY10		4,000	50,000	50,000	6,000	20,000	15,000	3,000		
		Converted FY11		4,000	50,000	70,000	4,841	20,000	10,000	1,500	20,000	
		Converted FY12		6,126	40,000	50,000	0	30,000	15,000	1,500	15,000	
		Converted FY13		11,170	55,000	29,140	0	25,000	12,000	1,500	12,000	
		Outstanding Balance at the end of FY 2013		0	100,628	3,070	0	104,920				
		*Used to convert STP funds										


A, B, and C. Based on our review and comments provided above, this STIP amendment request and by reference the MAPA TIP is approved.

Please contact Mr. Justin Luther of FHWA at (402)437-5964 or Mr. Mark Bechtel of FTA at (816)329-3937 with any question you might have.



Mokhtee Ahmad
Regional Administrator
Federal Transit Administration

Sincerely yours,




Joseph A. Werning
Division Administrator
Federal Highway Administration

cc:

Monty Fredrickson, NDOR

Khalil Jaber, NDOR

Kendall Tonjes, NDOR



Federal Transit Administration
901 Locust Street, Room 404
Kansas City, MO 64106
816-329-3920
816-329-3921 (fax)

Federal Highway Administration
Federal Bldg., Room 220
100 Centennial Mall North
Lincoln, NE 68508-3803
402-437-5765
402-437-5146 (fax)

U.S. Department of Transportation

April 2, 2009

Mr. John Craig
Director
Nebraska Department of Roads
P.O. Box 94759
Lincoln, NE 68509

Dear Mr. Craig:

**FTA approval of Amendment to the Nebraska FY 2009 – 2013
Statewide Transportation Improvement Program**

The Federal Highway Administration (FHWA) and the Federal Transit Administration (FTA) has reviewed amendment five to the subject STIP. This request, dated March 30, 2009, includes American Reinvestment and Recovery Act of 2009 (Recovery Act) funded highway and transit projects.

The FHWA offers the following comments:

1. Project No. IM-480-9(787), CN 21816, the Federal Estimate identified (\$4,600,000) appears to be more than the total estimate (\$4,460,000) and conflicts the amount shown in the MAPA TIP Amendment 7, approved by Nebraska Department of Roads on March 6, 2009. Please utilize the estimated project costs identified in MAPA's TIP for \$4,300,000 (Recovery Act funding) and \$160,000 (NHS).
2. The Nebraska STIP and Lincoln TIP identify \$3,904,000 (Recovery Act funds) and \$3,000,000 (LN funds) for Arterial Rehab & Intersection Improvements proposed by the City of Lincoln with no individual projects identified. Please remember prior to individual Arterial and Rehab & Intersection Improvement targeted projects being authorized for federal-aid funding, an amendment into the STIP/Lincoln's TIP will need to occur.


In accordance with 23 CFR 450.220 and 450.330, we have determined that the projects in this STIP amendment are based on a transportation planning process that meets the requirements of Title 23, U.S.C., Title 49 U.S.C. Chapter 53, and 23 CFR Part 450, Subparts A, B, and C. Based on our review and comments provided above, this STIP amendment request is approved.

Please contact Mr. Justin Luther of FHWA at (402)437-5964 or Mr. Mark Bechtel of FTA at (816)329-3937 with any question you might have.

Sincerely,



Mokhtee Ahmad
Federal Transit Administration



Joseph A. Werning
Federal Highway Administration

Enclosure

cc:

Randall D. Peters, NDOR
Kendall Tonjes, NDOR



U.S. Department
of Transportation
**Federal Transit
Administration**

REGION VII
Iowa, Kansas,
Missouri, Nebraska

901 Locust Street
Suite 404
Kansas City, MO 64106
816-329-3920
816-329-3921 (fax)

April 7, 2009

Mr. John Craig
Director
Nebraska Department of Roads
PO Box 94759
Lincoln NE 68509

Re: FTA Approval of Amendment to the Nebraska
FY 2009 – 2013 Statewide Transportation
Improvement Program

John
Dear Mr. Craig::

The Federal Transit Administration (FTA) has reviewed a requested amendment to the FY 2009 - 2013 Nebraska Statewide Transportation Improvement Program (STIP). This request, dated February 27, 2009, includes American Reinvestment and Recovery (ARRA) funded transit projects in the Omaha, Nebraska metropolitan area.

In accordance with 23 CFR 450.220, and 450.330, we have determined that the projects in this STIP amendment are based on a transportation planning process that meets the requirements of Title 23 U.S.C., Title 49 U.S.C. Chapter 53, and 23 CFR Part 450 Subparts A, B, and C. Based on our review, this STIP amendment request is approved.

If you have any questions, please call Mark Bechtel, FTA, at 329-3937.

Sincerely,

Mokhtee Ahmad
Regional Administrator

cc: Kendall Tonjes, NDOR
Jessica Gladstone, MAT

Douglas County, NE
Dennington
Boys Town
Omaha
Omaha City Council
Ralston
Valley
Waterloo

Sarpy County, NE
Bellevue
Gretna
La Vista
Papillion
Springfield

Washington County, NE
Arlington
Blair
Fort Calhoun
Herman
Kennard
Washington

Mills County, IA
Emerson
Glenwood
Hastings
Henderson
Malvern
Pacific Junction
Silver City

Pottawattamie County, IA
Avoca
Carson
Carter Lake
Council Bluffs
Crescent
Hancock
Macedonia
McClelland
Minden
Neola
Oakland
Treynor
Underwood
Walnut

Bellevue Public Schools
Council Bluffs Airport
Authority
Council Bluffs Planning
Commission
Golden Hills Resource
Conservation & Development
District
Iowa Western Community
College
Metro Area Transit
Metropolitan Community
College
Metropolitan Utilities District
Millard Public Schools
Millard Suburban Fire District
Omaha Airport Authority
Omaha Housing Authority
Omaha Planning Board
Omaha Public Power District
Papillion / La Vista Public
Schools
Papio - Missouri River
Natural Resources District
Pony Creek Drainage
District
Ralston Public Schools
Valley Fire Protection
District #5

METROPOLITAN AREA PLANNING AGENCY

2222 Cuming Street, Omaha, Nebraska 68102-4328
Phone: (402) 444-6866 Fax: (402) 342-0949
Email: mapa@mapacog.org www.mapacog.org
In the MAPA Region: 1-800-827-6866



February 27, 2009

Ron Schlautman
Nebraska Department of Roads
PO Box 94759
Lincoln, Nebraska 68509

Dear Mr. Schlautman:

Enclosed is action taken by the MAPA Board of Directors at their February 26, 2009 meeting to amend the MAPA TIP to include American Recovery and Reinvestment Act (stimulus) projects for the City of Council Bluffs, Omaha Airport Authority, Metro Area Transit and the NDOR. Additional amendments include cost changes and the use of additional STP Urban funds for project CN 22290 – 84th Street, NE-370 to 0.5 miles south of Schram Road and a line item for a rolling stock purchase for Metro Area Transit. A copy of the approved amendments is included for your review.

Contact me if you have any questions on this matter.

Sincerely,

William A. Christian
MAPA Planner

c: Marty Leming, City of Papillion
Tom Lynam, Sarpy County
Patrick Schafer, Nebraska Department of Roads
Kendal Tonjes, Nebraska Department of Roads
Jessica Gladstone, MAT
Kelly Shadden, MAT
Mark Bechtel, FTA, Region 7
David Roth, Omaha Airport Authority
Greg Reeder, City of Council Bluffs Public Works
Larry Foster, Council Bluffs Parks and Recreation Department
Scott Suhr, Iowa DOT
Shawn Majors, Iowa DOT
Pam Lee, Iowa DOT

OMAHA-COUNCIL BLUFFS METROPOLITAN AREA PLANNING AGENCY

RESOLUTION NUMBER 2009-014

WHEREAS, the members of the Omaha-Council Bluffs Metropolitan Area Planning Agency (MAPA) have been formally designated by their respective legislative bodies to act as the official representative in planning matters of mutual concern; and,

WHEREAS, MAPA is the designated Metropolitan Planning Organization (MPO) for the Omaha-Council Bluffs Transportation Management Area (TMA); and,

WHEREAS, it is the responsibility of the MPO, in conjunction with the States, to certify that the transportation planning process complies with all applicable federal laws and regulations; and

WHEREAS, a fiscally constrained and prioritized Transportation Improvement Program (TIP) for intermodal planning is required by the U.S. Department of Transportation (DOT) and was developed by the MPO for the Omaha-Council Bluffs metropolitan area; and,

WHEREAS, in TMAs, all projects, except National Highway System, Interstate Maintenance and Bridge projects are to be selected by the MPO in accordance with the priorities in the TIP; and

WHEREAS, the Fiscal Year 2009 - 2014 Transportation Improvement Program (TIP), dated August 2008, which defines the capital improvements for streets, highways, transit, enhancements and airports for the local jurisdictions in the metropolitan area for a six-year period, has been approved by the MAPA Board of Directors; and

WHEREAS, the City of Council Bluffs, the Omaha Airport Authority, the Metro Area Transit and the Nebraska Department of Roads have requested that the FY 2009 element of the current MAPA TIP be amended to include multiple transportation improvement projects to be funded with American Recovery and Reinvestment Act funds obligated to the MAPA MPO; and


WHEREAS, the Metro Area Transit has requested that the FY 2009 element of the current MAPA TIP be amended to include a project to provide for the replacement of revenue rolling stock to be funded with Section 5309 and local funds; and

WHEREAS, the City of Papillion and Sarpy County have requested that the FY 2009 and FY 2011 elements of the current MAPA TIP be amended to reflect changes in federal, local and total costs for a project on 84th Street – NE-370 to 0.50 miles south of Schram Road (NDOR CN 22290) ; and

WHEREAS, these TIP amendments have been given due consideration by the MAPA Board of Directors; therefore be it

RESOLVED, that the FY 2009-2014 Transportation Improvement Program be revised to include these amendments.

PASSED this 26th Day of February, 2009



John Abbott, Chairman
MAPA Board of Directors

MAPA TRANSPORTATION IMPROVEMENT PROGRAM

Project Amendments

Project Locator Number	Project / Project Number	Location	Type of Improvement	Length in Mi / in KM	Federal Functional Classification	Federal Funding Source	Federal	State	Local	Total
	College Road East	Valley View Drive to US-8	Grading, widening, PCC paving, bicycle/pedestrian facilities.	0.90	Minor Arterial	ARRA/STP	\$2,300.00	\$ 0.00	\$600.00	\$2,900.00
	35 th Street Restoration	Nebraska Avenue to 23 rd Avenue.	ACC paving, patching.	0.30	Minor Arterial	ARRA/STP	\$478.00	\$ 0.00	\$0.00	\$478.00
	Mid-City Trail	Avenue A to Avenue H.	Construct a hiking/biking trail.	0.60	N/A	ARRA/STP	\$200.00	\$ 0.00	\$335.00	\$535.00
	Airport Improvements	Eppley Airfield*	Reconstruct runway 14R/32L.	0.00	N/A	ARRA/AIP	\$22,240.00	\$ 0.00	\$0.00	\$22,240.00
	Airport Improvements	Eppley Airfield*	Extend taxiway S.	0.00	N/A	ARRA/AIP	\$14,248.62	\$ 0.00	\$0.00	\$14,248.62
	Airport Improvements	Eppley Airfield*	Reconstruct taxiway L.	0.00	N/A	ARRA/AIP	\$9,522.89	\$ 0.00	\$0.00	\$9,522.89
	Airport Improvements	Eppley Airfield*	Reconstruct taxiway E.	0.00	N/A	ARRA/AIP	\$7,714.49	\$ 0.00	\$0.00	\$7,714.49
	Capital Expenditures FY 2009	Omaha Metropolitan Area	Replace Revenue Rolling Stock.	0.00	N/A	ARRA/ Sec. 5307 Sec. 5309	\$151.50	\$ 0.00	\$0.00	\$151.50

Add to FY 2009 Element of current MAPA TIP:

MAPA TRANSPORTATION IMPROVEMENT PROGRAM

Project Amendments

Project Locator Number	Project / Project Number	Location	Type of Improvement	Length in Mi / in KM	Federal Functional Classification	Jurisdiction	Federal Funding Source	Estimated Project Cost (x \$1,000)			
								Federal	State	Local	Total
Capital Expenditures FY 2009		Omaha Metropolitan Area	Replace/Upgrade Support Equipment.	0.00	N/A	MAT	ARRA/ Sec. 5307 Sec. 5309	\$1,922.00	\$ 0.00	\$0.00	\$1,922.00
Capital Expenditures FY 2009		Omaha Metropolitan Area	Replace Revenue Rolling Stock.	0.00	N/A	MAT	ARRA/ Sec. 5307 Sec. 5309	\$7,926.50	\$ 0.00	\$0.00	\$7,926.50
Capital Expenditures FY 2009		Omaha Metropolitan Area	Replace Revenue Rolling Stock.	0.00	N/A	MAT	Sec. 5309	\$1,035.00	\$ 0.00	\$258.75	\$1,293.75
I-80 22192		Missouri River Bridge to 13 th Street in Omaha.	Reconstruct to 5-lane interstate.	0.00	Interstate	NDOR	ARRA/NHS	\$18,360.00	\$ 0.00	\$1,803.00	\$20,163.00
I-480 21805		Southbound US-75 bridge over 30 th Street in Omaha.	Bridge reconstruction.	0.00	Interstate	NDOR	ARRA/IM	\$2,607.00	\$ 0.00	\$101.00	\$2,708.00
I-480 21806		Westbound bridges over 24 th Street in Omaha.	Bridge reconstruction.	0.00	Interstate	NDOR	ARRA/NHS	\$2,001.00	\$ 0.00	\$68.00	\$2,069.00
I-480 21807		I-480 westbound / US-75 southbound interchange in Omaha.	Reconstruct interchange.	0.00	Interstate	NDOR	ARRA/NHS	\$16,739.00	\$ 0.00	\$1,312.00	\$18,051.00
I-480 21816		Southbound bridges over Burt and Curming Street in Omaha.	Bridge reconstruction.	0.00	Interstate	NDOR	ARRA/NHS	\$4,300.00	\$ 0.00	\$160.00	\$4,460.00

MAPA TRANSPORTATION IMPROVEMENT PROGRAM

Project Amendments:

Project Locator Number	Project / Project Number	Location	Type of Improvement	Length in Mi / in KM	Federal Functional Classification	Jurisdiction	Federal Funding Source	Estimated Project Cost (x \$1,000)			
								Federal	State	Local	Total
FY2009	Revise Cost Estimate - Increase federal STP, local match and total cost: 84 th Street M483-121A 22290	NE-370 to 0.50 miles south of Schram Road.	ROW and Final Design for the reconstruction to a 5-lane urban section from Olson to Schram, improve sight distance, traffic signalization and intersection improvements and 3-lane urban section from Schram to 0.5miles south.	1.00	Minor Arterial	Papillion Sarpy	STP-33C	\$1,097.20	\$ 0.00	\$137.15	\$1,371.50
FY2011	Revise Cost Estimate - Increase federal STP, local match and total cost: 84 th Street M483-121A 22290	NE-370 to 0.50 miles south of Schram Road.	Reconstruct to a 5-lane urban section from Olson to Schram, improve sight distance, traffic signalization and intersection improvements and 3-lane urban section from Schram to 0.5miles south.	1.00	Minor Arterial	Papillion Sarpy	STP-33C	\$4,671.19	\$ 0.00	\$583.90	\$5,838.99

Note:

ARRA – American Recovery and Reinvestment Act (Economic Stimulus)
ARRA funds applied to airport improvements are to be transferred to the Airport Improvement Program (AIP).
ARRA funds for transit are to be transferred to Section 5307 (Capital and Operating) and Section 5309 (Discretionary) funds.

Revisions to FY2009 Element of the 2009 Thru 2013 STIP

County	Resp. Party	Control Number	Project Number	Location	Type of Improvement	Lgth.	Work Phase	Total Estimate (\$1,000)	Federal Estimate (\$1,000)	Type of Fund
Fiscal Year 2009 - Obligated between October 1, 2008 and September 30, 2009										
Statewide	Nebraska	00776	BR-NBIS(75)	Statewide Bridges	Inspection	0.0	PE	750	600	BR
Pawnee	Pawnee	11340A	BR-3595(8)	Lewiston South	Culv.	0.0	Util	6	5	BR
Gage	Gage	11524	STPE-BR-3265(4)	Barneston South	Br.	0.2	Const	531	425	BR
Gage	Gage	11524	STPE-BR-3265(4)	Barneston South	Br.	0.2	Const	250	200	RUR
Gage	Gage	11524	STPE-BR-3265(4)	Barneston South	Br.	0.2	Util	15	12	RUR
Richardson	Richardson	11726	STPE-BR-3657(1)	In Falls City	Gr., Culv., Surf.	0.0	ROW	13	10	BR
Gage	Gage	11776	BRO-7034(18)	Adams Northwest	Br.	0.1	Const	403	322	BR
Gage	Gage	11776	BRO-7034(18)	Adams Northwest	Br.	0.1	Util	25	20	BR
Seward	Seward	11792	BRO-7080(35)	Beaver Crossing Southeast	Br.	0.0	Const	730	584	BR
Seward	Seward	11792	BRO-7080(35)	Beaver Crossing Southeast	Br.	0.0	Util	25	20	BR
Seward	Seward	12012	BRO-7080(40)	Beaver Crossing Southwest	Br.	0.0	Const	414	331	BR
Seward	Seward	12012	BRO-7080(40)	Beaver Crossing Southwest	Br.	0.0	Util	25	20	BR
Richardson	Nebraska	12149	NH-73-1(113)	Falls City North	Gr., Str., Surf., S. Shld.	1.7	Const	5,828	0	NH
Jefferson	Jefferson	12257	BRO-7048(12)	Reynolds East	Br.	0.2	Const	634	507	BR
Jefferson	Jefferson	12257	BRO-7048(12)	Reynolds East	Br.	0.2	Util	25	20	BR
Gage	Gage	42299	BR-3265(5)	In Wymore	Br.	0.2	Const	4,074	859	BR
Gage	Gage	12299	BR-3265(5)	In Wymore	Br.	0.2	Util	25	20	BR
Butler	Nebraska	12377	BRO-7012(23)	Ulysses Northwest	Br.	0.2	Const	716	573	BR
Butler	Nebraska	12377	BRO-7012(23)	Ulysses Northwest	Br.	0.2	PE	15	12	BR
Cass	Nebraska	12451	NH-80-9(824)	262nd St. Bridge	Br.	0.0	Const	1,333	0	IM
Cass	Nebraska	12451	NH-80-9(824)	262nd St. Bridge	Br.	0.0	PE	88	70	ITS
Cass	Nebraska	12451	NH-80-9(824)	262nd St. Bridge	Br.	0.0	Const	750	0	NH
Cass	Nebraska	12452	NH-80-9(825)	Callahan Creek Tributary Bridges	Br.	0.0	Const	1,375	0	IM
Cass	Nebraska	12452	NH-80-9(825)	Callahan Creek Tributary Bridges	Br.	0.0	Const	650	0	NH
Cass	Nebraska	12454	NH-80-9(827)	Callahan Creek Bridges	Br.	0.0	Const	1,875	0	IM
Cass	Nebraska	12454	NH-80-9(827)	Callahan Creek Bridges	Br.	0.0	Const	1,000	0	NH
Gage	Gage	42630	STPAA-BR-6105(4)	Beatrice Northwest	Gr., Str., Surf.	0.3	Const	500	400	BR
Gage	Gage	12630	STPAA-BR-6105(4)	Beatrice Northwest	Gr., Str., Surf.	0.3	ROW	11	9	BR
Richardson	Richardson	12666	BRO-7074(23)	Verdon Northwest	Br.	0.2	Util	13	10	BR
Saunders	Saunders	12685	BR-3430(6)	In Prague	Br.	0.1	Const	663	530	BR
Saunders	Saunders	12685	BR-3430(6)	In Prague	Br.	0.1	PE	17	16	BR

Revisions to FY2009 Element of the 2009 Thru 2013 STIP

County	Resp. Party	Control Number	Project Number	Location	Type of Improvement	Lgth.	Work Phase	Total Estimate (\$1,000)	Federal Estimate (\$1,000)	Type of Fund
Seward	Seward	12693	STPAA-6759(2)	Columbia Ave., Seward	Urban	0.1	PE	100	80	URB
Seward	Seward	12693	STPAA-6759(2)	Columbia Ave., Seward	Urban	0.1	ROW	200	160	URB
Otoe	Nebr City	12696	STPP-6218(1)	11th St., Nebraska City	Urban	0.0	ROW	500	400	URB
Otoe	Nebr City	12696	STPP-6218(1)	11th St., Nebraska City	Urban	0.0	Const	1,900	1,520	URB
Jefferson	Jefferson	12715	STPE-3005(8)	Endicott Northeast	Resurf.	2.8	Const	725	580	RUR
Jefferson	Jefferson	12715	STPE-3005(8)	Endicott Northeast	Resurf.	2.8	PE	5	4	RUR
Jefferson	Jefferson	12716	STPE-3005(9)	Jansen South	Resurf.	4.5	Const	1,049	839	RUR
Jefferson	Jefferson	12716	STPE-3005(9)	Jansen South	Resurf.	4.5	PE	8	6	RUR
Otoe	Nebraska	12738	STPD-50-2(128)	Syracuse North	Str., Resurf., S. Shld.	9.5	Const	5,863	0	STP
Nemaha	Nemaha	12746	BRO-7064(13)	Brock Southwest	Br.	0.2	Const	609	487	BR
Nemaha	Nemaha	12746	BRO-7064(13)	Brock Southwest	Br.	0.2	PE	18	14	BR
Nemaha	Nemaha	12746	BRO-7064(13)	Brock Southwest	Br.	0.2	Util	13	10	BR
Gage	Beatrice	12769	STPD-136-6(116)	Beatrice West	Resurf., S. Shld.	9.5	Const	3,903	0	STP
Otoe	Nebr City	12784	STPAA-6204(4)	11th Corso, Nebraska City	Gr., Conc. Pvmnt., Storm Sewer	0.2	ROW	400	320	URB
Otoe	Nebr City	12784	STPAA-6204(4)	11th Corso, Nebraska City	Gr., Conc. Pvmnt., Storm Sewer	0.2	Const	1,000	800	URB
Jefferson	Nebraska	12813	STPD-15-1(113)	Fairbury South Bridges	Br.	0.4	Const	3,035	0	STP
Saline	Crete	12839	STPAA-6904(1)	E. 13th St., HawthornE. - E. Limits, Crete	Urban	1.0	ROW	20	16	URB
Saline	Crete	12839	STPAA-6904(1)	E. 13th St., HawthornE. - E. Limits, Crete	Urban	1.0	Const	2,500	2,000	URB
Jefferson	Nebraska	12875	STP-136-6(118)	Gilead East	Resurf.	8.1	Const	3,284	0	STP
Saline	Crete	12886	BRO-7076(22)	13th St/Blue River Bridge, Crete	Br.	0.4	ROW	50	40	URB
Saline	Crete	12886	BRO-7076(22)	13th St/Blue River Bridge, Crete	Br.	0.4	Const	1,800	1,440	URB
Saunders	Nebraska	12894	NH-77-2(158)	Wahoo - Fremont	Mill, Resurf.	11.8	Const	3,793	0	NH
Richardson	Nebraska	12910	STP-67-1(116)	Nemaha South	Mill, Resurf.	6.0	Const	1,481	0	STP
Saline	Nebraska	12911	STP-74-6(102)	Fillmore/Saline Co. Line East	Mill, Resurf.	10.1	Const	2,793	0	STP
Otoe	Nebr City	12921	URB-6210(3)	Central Ave., 11th - 6th St., Nebraska City	Mill, Resurf., Crosswalks	0.5	Const	700	560	URB
Johnson	Johnson	12931	BRO-7049(23)	In Crab Orchard	Br.	0.3	Const	870	696	BR
Johnson	Johnson	12931	BRO-7049(23)	In Crab Orchard	Br.	0.3	PE	31	25	BR
Johnson	Johnson	12931	BRO-7049(23)	In Crab Orchard	Br.	0.3	Util	31	25	BR
Cass	Nebraska	21849	NH-75-2(155)	Plattsmouth - Bellevue	PE, ROW, Utilities	0.0	ROW	4,000	3,000	EM
Dodge	Nebraska	21855	STPD-79-3(105)	North Bend - Snyder	Mill, Resurf.	17.8	Const	4,600	0	STP
Cass	Nebraska	21941	DPS-TCSP-66-7(112)	Louisville South Bypass	Gr., Surf., S. Shld.	3.3	Const	750	500	EM
Dodge	Fremont	21953	STPAA-5625(2)	Bell St., Fremont	Gr., Surf.	1.0	Const	2,600	2,080	URB

Revisions to FY2009 Element of the 2009 Thru 2013 STIP

County	Resp. Party	Control Number	Project Number	Location	Type of Improvement	Lgth.	Work Phase	Total Estimate (\$1,000)	Federal Estimate (\$1,000)	Type of Fund
Dodge	Nebraska	21985	NH-77-3(122)	Winslow - Uehling	Resurf., S. Shld.	9.5	Const	4,360	0	NH
Cass	Nebraska	22041	DPS-34-7(114)	Plattsmouth/Bellevue Bridges	PE	0.0	PE	515	515	LY60
Dodge	Dodge	22185	BRO-7027(8)	Scribner Northeast	Br.	0.2	ROW	4	3	BR
Dodge	Dodge	22185	BRO-7027(8)	Scribner Northeast	Br.	0.2	Util	6	5	BR
Washington	Blair	22207	STPAA-6461(1)	10th St., Blair	Urban Culv., & Storm Sewer	0.4	Const	489	391	URB
Washington	Blair	22207	STPAA-6461(1)	10th St., Blair	Urban Culv., & Storm Sewer	0.4	PE	50	40	URB
Washington	Blair	22207	STPAA-6461(1)	10th St., Blair	Urban Culv., & Storm Sewer	0.4	ROW	50	40	URB
Saunders	Nebraska	22265	NH-BR-77-3(128)	Fremont South Bridge	Gr., Str., Surf., S. Shld.	1.3	Const	12,081	0	BR
Saunders	Nebraska	22265	NH-BR-77-3(128)	Fremont South Bridge	Gr., Str., Surf., S. Shld.	1.3	Const	2,514	0	NH
Cass	Plattsmouth	22312	URB-6403(2)	15th St., Ave. 'A' - Ave. 'C', Plattsmouth	Mill, Resurf.	0.2	Const	105	84	URB
Cass	Plattsmouth	22312	URB-6403(2)	15th St., Ave. 'A' - Ave. 'C', Plattsmouth	Mill, Resurf.	0.2	ROW	10	8	URB
Cass	Plattsmouth	22312	URB-6403(2)	15th St., Ave. 'A' - Ave. 'C', Plattsmouth	Mill, Resurf.	0.2	PE	25	20	URB
Cass	Plattsmouth	22313	URB-6404(1)	4th Ave., 16th St-HillcreSt., Plattsmouth	Urban	0.1	PE	15	12	URB
Cass	Plattsmouth	22313	URB-6404(1)	4th Ave., 16th St. - Hillcrest, Plattsmouth	Urban	0.1	ROW	18	14	URB
Cass	Plattsmouth	22314	URB-6403(3)	15th St., 1st Ave. - Main St., Plattsmouth	Urban	0.1	PE	10	8	URB
Cass	Plattsmouth	22314	URB-6403(3)	15th St., 1st Ave. - Main St., Plattsmouth	Urban	0.1	ROW	15	12	URB
Washington	Blair	22358	URB-75-3(115)	US-75, Deerfield - N. 25th, Blair	Curb/Gutter, Sidewalk, Storm Sewer	0.2	Const	178	142	URB
Washington	Blair	22358	URB-75-3(115)	US-75, Deerfield - N. 25th, Blair	Curb/Gutter, Sidewalk, Storm Sewer	0.2	PE	35	28	URB
Thurston	Nebraska	30848A	STPD-75-4(103)	Winnebago East	Urban	1.0	Const	3,000	0	STP
Thurston	Nebraska	30848B	STPD-75-4(108)	Macy South	Gr., Str., Surf., S. Shld.	1.4	Const	5,016	0	STP
Burt	Burt	31226	STPE-3875(2)	Craig Northeast	Surf.	3.0	Const	1,000	800	RUR
Pierce	Pierce	31303	STPE-2600(1)	Pierce Northwest	Resurf.	2.5	Const	413	330	RUR
Madison	Madison	31366	BR-2820(2)	Battle Creek Southwest	Gr., Str., Surf.	0.2	Util	6	5	BR
Dakota	Nebraska	31380	STPD-35-4(118)	Hubbard North & South	Gr., Culv., Br.	0.0	Const	1,960	0	STP
Platte	Columbus	31382	NH-30-5(125)	Columbus Viaduct	Viaduct	0.5	Const	490	490	LY90
Platte	Columbus	31382	NH-30-5(125)	Columbus Viaduct	Viaduct	0.5	Const	813	650	URB
Madison	Norfolk	31416A	STP-35-3(107)	In Norfolk	4-Lane, Gr., Culv., Surf., S. Shld.	0.6	Const	4,000	4,000	LY60
Dixon	Nebraska	31420	STPD-116-4(102)	Concord Southwest	Br.	0.0	Const	490	0	STP
Madison	Nebraska	31436A	STPD-32-5(106)	Madison East Bridges	Gr., Str., Surf.	1.0	Const	4,383	0	STP
Madison	Norfolk	31442	STPD-35-3(105)	Norfolk Southeast	4-Lane, Gr., Culv., Surf., S. Shld.	1.0	Const	6,250	5,000	EM

Revisions to FY2009 Element of the 2009 Thru 2013 STIP

County	Resp. Party	Control Number	Project Number	Location	Type of Improvement	Lgth.	Work Phase	Total Estimate (\$1,000)	Federal Estimate (\$1,000)	Type of Fund
Cedar	Cedar	31502	BRO-7014(31)	Hartington Southeast	Br.	0.1	Const	386	309	BR
Cedar	Cedar	31502	BRO-7014(31)	Hartington Southeast	Br.	0.1	Util	18	14	BR
Cedar	Cedar	31502	BRO-7014(31)	Hartington Southeast	Br.	0.1	PE	13	10	BR
Cedar	Cedar	31502	BRO-7014(31)	Hartington Southeast	Br.	0.1	Util	19	15	BR
Boone	Boone	31535	STPE-7638(1)	Petersburg Northeast	Resurf.	1.9	Const	438	350	RUR
Boone	Boone	31535	STPE-7638(1)	Petersburg Northeast	Resurf.	1.9	PE	15	12	RUR
Platte	Columbus	31536B	DPU-6074(3)	Columbus North Arterial, Ph 2	Gr., Culv., Surf., S. Shld.	2.7	Const	750	500	EM
Platte	Columbus	31536C	DPU-6074(4)	Columbus North Arterial, Ph 3	Gr., Culv., Surf., S. Shld.	3.3	Const	4,219	3,375	EM
Platte	Columbus	31536C	DPU-6074(4)	Columbus North Arterial, Ph 3	Gr., Culv., Surf., S. Shld.	3.3	Const	1,391	1,113	URB
Burt	Nebraska	31639	BR-3885(3)	Tekamah East	Br.	0.1	Const	750	600	BR
Burt	Nebraska	31639	BR-3885(3)	Tekamah East	Br.	0.1	PE	19	15	BR
Cuming	Cuming	31665	BRO-7020(19)	West Point Southeast	Br.	0.1	Util	20	16	BR
Colfax	Colfax	31705	BRO-7019(13)	Rogers North	Br.	0.3	Util	25	20	BR
Dixon	Dixon	31723	STPE-3130(5)	Concord East	Resurf.	5.6	Const	338	270	RUR
Dixon	Dixon	31723	STPE-3130(5)	Concord East	Resurf.	5.6	PE	19	15	RUR
Dixon	Dixon	31747	BRO-7026(17)	Wakefield West	Br.	0.3	Util	23	18	BR
Colfax	Schuyler	31752	STPAA-7775(1)	9th St.Sidewalk, Schuyler	Sidewalk	0.5	Const	240	192	URB
Cedar	Cedar	31761	BRO-7014(34)	Fordyce West	Br.	0.2	Const	613	490	BR
Cedar	Cedar	31761	BRO-7014(34)	Fordyce West	Br.	0.2	PE	19	15	BR
Wayne	Wayne	31838	STPAA-6708(1)	E. 10th St., Main - Windom, Wayne	Urban	0.2	ROW	60	48	URB
Wayne	Wayne	31838	STPAA-6708(1)	E. 10th St., Main - Windom, Wayne	Urban	0.2	Const	700	560	URB
Madison	Norfolk	31875	URB-6001(1)	25th St., US-275 - Benjamin Ave., Norfolk	Urban	1.2	Const	3,000	2,400	URB
Madison	Norfolk	31875	URB-6001(1)	25th St., US-275 - Benjamin Ave., Norfolk	Urban	1.2	ROW	500	400	URB
Antelope	Nebraska	31913	NH-20-5(111)	Royal - Plainview	Mill, Resurf., S. Shld.	17.5	Const	4,643	0	NH
Platte	Columbus	31990	URB-6065(6)	3rd Ave., 8th - S 5th St., Columbus	Urban	0.6	PE	90	72	URB
Platte	Columbus	31990	URB-6065(6)	3rd Ave., 8th - S 5th St., Columbus	Urban	0.6	ROW	80	64	URB
Wayne	Wayne	31991	URB-6709(2)	Windom St., E 3rd - E 7th St., Wayne	Gr., Conc Surf.	0.3	Const	800	640	URB
Wayne	Wayne	31991	URB-6709(2)	Windom St., E 3rd - E 7th St., Wayne	Gr., Conc Surf.	0.3	PE	110	88	URB
Wayne	Wayne	31992	URB-6702(4)	W 1St. St., Main - Pearl St., Wayne	Gr., Surf.	0.1	Const	600	480	URB
Wayne	Wayne	31992	URB-6702(4)	W 1St. St., Main - Pearl St., Wayne	Gr., Surf.	0.1	PE	100	80	URB
Wayne	Wayne	32011	BR-3100(1)	Winside East	Br.	0.0	Const	555	444	BR

Revisions to FY2009 Element of the 2009 Thru 2013 STIP

County	Resp. Party	Control Number	Project Number	Location	Type of Improvement	Lgth.	Work Phase	Total Estimate (\$1,000)	Federal Estimate (\$1,000)	Type of Fund
York	York	41015	STPAA-6305(1)	Nebraska Ave., York	Urban	0.5	Const	4,700	3,760	URB
Polk	Polk	41225	STPE-2805(1)	Shelby North	Surf.	0.0	Const	125	100	RUR
Nuckolls	Nuckolls	41716	BRO-7065(21)	Oak South	Culv.	0.5	Const	304	243	BR
Nuckolls	Nuckolls	41716	BRO-7065(21)	Oak South	Culv.	0.5	Util	13	10	BR
Webster	Webster	41967	STPE-BR-2155(2)	Cowles North	Gr., Str., Gravel Surf.	1.5	Util	13	10	RUR
Webster	Webster	41967	STPE-BR-2155(2)	Cowles North	Gr., Str., Gravel Surf.	4.5	Const	565	450	RUR
Webster	Webster	41967	STPE-BR-2155(2)	Cowles North	Gr., Str., Gravel Surf.	4.5	Const	4,250	4,000	BR
Nance	Nance	42059	BRO-7063(6)	Fullerton Southwest	Br.	0.1	Const	313	250	BR
Nance	Nance	42059	BRO-7063(6)	Fullerton Southwest	Br.	0.1	Util	13	10	BR
Buffalo	Nebraska	42103A	DPS-10-2(114)	Kearney East Bypass, Interchange	Interchange	1.0	PE	172	172	H660
Buffalo	Nebraska	42103A	DPS-10-2(114)	Kearney East Bypass, Interchange	Interchange	1.0	PE	1,667	1,000	STP
Buffalo	Nebraska	42103A	DPS-10-2(114)	Kearney East Bypass, Interchange	Interchange	1.0	PE	1,667	300	URB
Clay	Clay	42120	BRO-7018(23)	Deweese Northwest	Br.	0.2	Const	1,156	925	BR
Clay	Clay	42120	BRO-7018(23)	Deweese Northwest	Br.	0.2	PE	29	23	BR
Clay	Clay	42120	BRO-7018(23)	Deweese Northwest	Br.	0.2	ROW	10	8	BR
Clay	Clay	42120	BRO-7018(23)	Deweese Northwest	Br.	0.2	Util	6	5	BR
Nuckolls	Nuckolls	42136	BR-1990(7)	In Superior	Br.	0.1	Const	591	473	BR
Nuckolls	Nuckolls	42136	BR-1990(7)	In Superior	Br.	0.1	PE	20	16	BR
Fillmore	Fillmore	42226	BRO-7030(30)	Geneva Northwest	Br.	0.3	Const	481	385	BR
Fillmore	Fillmore	42226	BRO-7030(30)	Geneva Northwest	Br.	0.3	PE	19	15	BR
Greeley	Greeley	42273	BRO-7039(9)	In Wolbach	Br.	0.1	Const	536	429	BR
Greeley	Greeley	42273	BRO-7039(9)	In Wolbach	Br.	0.1	PE	20	16	BR
Adams	Adams	42284	BRO-7001(14)	Juniata Southwest	Br.	0.2	Const	511	409	BR
Adams	Adams	42284	BRO-7001(14)	Juniata Southwest	Br.	0.2	PE	20	16	BR
Valley	Nebraska	42298	STP-70-4(107)	Middle Loup Bridge, Arcadia	Br.	0.6	Const	3,000	0	STP
Buffalo	Kearney	42344	STPD-30-4(148)	In Kearney	Urban	0.4	Const	1,960	0	STP
Adams	Hastings	42379	NH-6-4(125)	Hastings West	Mill, Resurf., S. Shld.	12.1	Const	5,424	0	NH
Clay	Nebraska	42401	STPD-S18B(104)	Edgar Spur	Gr., Culv., Resurf.	4.0	Const	1,810	0	STP
Hall	Nebraska	42408	IM-80-6(97)	Wood River - Grand Island	Mill, Inlay	11.5	Const	5,567	0	IM
Buffalo	Nebraska	42411	IM-80-5(65)	Odessa - Kearney (WB)	Conc. Pvmnt.	8.9	Const	14,071	0	IM
Hall	Grand Island	42433	NH-34-4(131)	Grand Island South	Resurf.	8.7	Const	3,853	0	NH
Fillmore	Fillmore	42436	BRO-7030(33)	Geneva East	Br.	0.4	Const	569	455	BR
Fillmore	Fillmore	42436	BRO-7030(33)	Geneva East	Br.	0.4	PE	11	9	BR

Revisions to FY2009 Element of the 2009 Thru 2013 STIP

County	Resp. Party	Control Number	Project Number	Location	Type of Improvement	Lgth.	Work Phase	Total Estimate (\$1,000)	Federal Estimate (\$1,000)	Type of Fund
Fillmore	Fillmore	42436	BRO-7030(33)	Geneva East	Br.	0.4	PE	13	10	BR
Sherman	Sherman	42460	BR-2065(4)	In Ashton	Br.	0.3	Const	356	285	BR
Sherman	Sherman	42460	BR-2065(4)	In Ashton	Br.	0.3	PE	16	13	BR
Nuckolls	Nebraska	42469	STP-14-1(118)	In Nelson & South	Mill, Resurf.	4.2	Const	3,500	0	STP
Hall	Grand Island	42477	URB-30-4(151)	US-30 - Wasmer Detention Cell, Grand Island	Storm Sewer	0.0	Const	700	560	URB
Buffalo	Nebraska	42492	BH-80-6(100)	Kearney East Bridges	Br. Rehab.	0.0	Const	285	228	BR
York	Nebraska	42502	NH-81-2(142)	York North	Resurf.	7.4	Const	4,026	0	NH
Hall	Grand Island	42519	URB-2235(5)	Locust St.North of I-80 (NB), Grand Island	2-Lane, Gr., Surf., S. Shld.	2.9	PE	250	200	URB
Hall	Grand Island	42519	URB-2235(5)	Locust St.North of I-80 (NB), Grand Island	2-Lane, Gr., Surf., S. Shld.	2.9	ROW	100	80	URB
Adams	Hastings	42525	URB-7552(1)	E. Lochland Rd., US-281 - N. 1st. Ave., Hastings	Urban	0.6	ROW	60	48	URB
Thayer	Nebraska	42532	STP-136-5(111)	Gilead East & West	Resurf.	4.2	Const	1,505	0	STP
Buffalo	Nebraska	42537	STP-10-2(115)	Pleasanton South	Resurf.	10.4	Const	1,856	0	STP
Hall	Grand Island	42539	NH-281-2(125)	US-281 Viaduct Approach, G.I.	Br. Repair	0.0	Const	231	0	NH
Adams	Hastings	42547	URB-5508(5)	2nd St., Marian - Highland, Hastings	Mill, Resurf.	0.9	Const	430	344	URB
Hamilton	Nebraska	42561	IM-80-7(157)	Hampton - Henderson (WB)	Mill, Inlay	4.1	Const	1,194	0	IM
Adams	Hastings	42578	URB-5514(2)	9th St., Turner Ave. - 2nd Ave., Hastings	Urban	0.3	Const	760	608	URB
Kimball	Kimball	51124	STPE-1015(8)	Dix South	Resurf.	0.0	Const	1,125	900	RUR
Kimball	Nebraska	51183	STPD-71-2(109)	Nebraska/Colorado Line North	Resurf., Culv	15.0	Const	5,299	0	STP
Box Butte	Nebraska	51186	NH-385-4(129)	L-7E North	Resurf., S. Shld.	7.6	Const	2,215	0	NH
Deuel	Nebraska	51199	IM-80-2(90)	Chappell - Oshkosh	Mill, Resurf.	10.0	Const	7,511	0	IM
Cheyenne	Sidney	51208	STPAA-6350(2)	Old Post Road, Sidney	Urban	1.4	Const	250	200	URB
Scotts Bluff	Gering	51258	STPAA-5701(6)	10th St., "U" St.- "J" St., Gering	Mill, Resurf.	0.8	Const	670	536	URB
Cheyenne	Cheyenne	51303	STPE-1135(2)	Sidney South	Resurf.	5.5	Const	1,250	1,000	RUR
Cheyenne	Cheyenne	51303	STPE-1135(2)	Sidney South	Resurf.	5.5	PE	70	56	RUR
Kimball	Nebraska	51308	IM-80-1(170)	East Kimball - Potter (EB)	Mill, Resurf.	11.7	Const	5,625	0	IM
Cheyenne	Nebraska	51310	IM-80-2(93)	Sidney	Joint Seal, Grinding	37.8	Const	1,794	0	IM
Cheyenne	Cheyenne	51315	STPE-1132(1)	Sidney South	Surf.	0.5	Const	135	108	RUR
Cheyenne	Cheyenne	51315	STPE-1132(1)	Sidney South	Surf.	0.5	PE	10	8	RUR
Scotts Bluff	Scottsbluff	51349	URB-5709(3)	Ave. 'B', S. Beltline - Overland, Scottsbluff	Urban	0.4	PE	90	72	URB
Scotts Bluff	Scottsbluff	51349	URB-5709(3)	Ave. 'B', S. Beltline - Overland, Scottsbluff	Urban	0.4	Const	1,300	1,040	URB

Revisions to FY2009 Element of the 2009 Thru 2013 STIP

County	Resp. Party	Control Number	Project Number	Location	Type of Improvement	Lgth.	Work Phase	Total Estimate (\$1,000)	Federal Estimate (\$1,000)	Type of Fund
Scotts Bluff	Scottsbluff	51378	URB-5724(2)	"D" St., Rundell - Lockwood, Gering	Gr., Conc. Pvmt., S. Shld.	0.3	Const	600	480	URB
Lincoln	Nebraska	60887	IM-80-4(104)	Maxwell Interchange	Br. Deck Overlay	0.4	Const	1,250	0	IM
Thomas	Nebraska	61044	NH-STPN-TMT-83-3(106)	Theford Viaduct	Viaduct	1.8	Const	9,228	0	NH
Dawson	Nebraska	61196	IM-80-4(129)	Darr Interchange	Br. Deck Overlay	0.3	Const	1,250	0	IM
Lincoln	Lincoln	61223	BR-1545(5)	Brady Southwest	Br.	0.0	Const	1,188	950	BR
Lincoln	Lincoln	61223	BR-1545(5)	Brady Southwest	Br.	0.0	PE	16	13	BR
Dawson	Dawson	61260	BRO-7024(22)	Overton Southwest	Br.	0.0	Const	248	198	BR
Dawson	Dawson	61260	BRO-7024(22)	Overton Southwest	Br.	0.0	PE	23	18	BR
Dawson	Dawson	61260	BRO-7024(22)	Overton Southwest	Br.	0.0	Util	6	5	BR
Lincoln	North Platte	61283	STPAA-5805(5)	Buffalo Bill Ave., North Platte	Gr., Str., Conc. Pvmt.	2.1	Const	15,400	6,000	URB
Deuel	Nebraska	61285	IM-80-3(119)	Big Springs West	Mill, Inlay	7.4	Const	3,564	0	IM
Grant	Nebraska	61326	NH-2-2(115)	Ashby - Hyannis	Gr., Culv., Resurf., S. Shld.	8.3	Const	3,780	0	NH
Custer	Nebraska	61333	STPD-70-3(107)	Broken Bow East	Mill, Resurf.	11.9	Const	3,329	0	STP
Lincoln	Nebraska	61334	NH-83-2(127)	Wellfleet South	Mill, Resurf.	3.8	Const	1,396	0	NH
Dawson	Lexington	61338	STPAA-6556(4)	13th St., Lexington	Urban	0.7	Const	2,200	1,760	URB
Keith	Nebraska	61364	NH-26-2(112)	Lewellen - Ogallala	Mill, Resurf.	7.7	Const	3,000	0	NH
Keith	Nebraska	61365	NH-26-2(113)	Ogallala West	Resurf., S. Shld.	8.6	Const	4,438	0	NH
Lincoln	North Platte	61395	IM-80-4(133)	North Platte West	Joint Repair, Grinding	5.9	Const	1,473	0	IM
Lincoln	North Platte	61399	IM-80-3(136)	North Platte East	Joint Repair, Grinding	8.9	Const	2,230	0	IM
Thomas	Nebraska	61417	FL-S86B(101)	Halsey Spur Bridge	Br.	0.0	Const	1,759	1,407	1810
Thomas	Nebraska	61417	FL-S86B(101)	Halsey Spur Bridge	Br.	0.0	PE	203	162	1810
Keith	Ogallala	61422	IM-80-3(139)	Ogallala - Roscoe	Mill, Resurf.	6.7	Const	3,656	0	IM
Dawson	Lexington	61433	STP-283-2(102)	Ash St. - Jefferson St., Lexington	Resurf.	0.7	Const	923	0	STP
Dawson	Nebraska	61439	IM-80-5(69)	Lexington - Overton	Resurf., S. Shld.	10.5	Const	8,123	0	IM
Furnas	Nebraska	70587A	STP-47-1(102)	Jct. N-89 North	Resurf.	7.7	Const	2,928	0	STP
Phelps	Nebraska	70725	STPD-23-3(105)	Loomis - Holdrege	Gr., Culv., Resurf., S. Shld.	7.0	Const	2,794	0	STP
Hitchcock	Hitchcock	70811	BRO-7044(27)	Trenton Southeast	Br.	0.1	Const	488	390	BR
Hitchcock	Hitchcock	70811	BRO-7044(27)	Trenton Southeast	Br.	0.1	Util	6	5	BR
Harlan	Nebraska	70841	STP-S42A(101)	Huntley Spur	Resurf.	4.2	Const	1,383	0	STP
Hitchcock	Hitchcock	70862	BRO-7044(29)	Palisade Southeast	Br.	0.3	Const	544	435	BR
Hitchcock	Hitchcock	70862	BRO-7044(29)	Palisade Southeast	Br.	0.3	Util	13	10	BR
Hitchcock	Hitchcock	70924	BR-1350(1)	Stratton Southeast	Br.	0.5	Const	516	413	BR
Hitchcock	Hitchcock	70924	BR-1350(1)	Stratton Southeast	Br.	0.5	PE	15	12	BR

Revisions to FY2009 Element of the 2009 Thru 2013 STIP

County	Resp. Party	Control Number	Project Number	Location	Type of Improvement	Lgth.	Work Phase	Total Estimate (\$1,000)	Federal Estimate (\$1,000)	Type of Fund
Hitchcock	Hitchcock	70924	BR-1350(1)	Stratton Southeast	Br.	0.5	Util	15	12	BR
Hayes	Hayes	70967	BRO-7043(9)	Hamlet Northwest	Br.	0.3	Const	549	439	BR
Hayes	Hayes	70967	BRO-7043(9)	Hamlet Northwest	Br.	0.3	PE	29	23	BR
Hayes	Hayes	70967	BRO-7043(9)	Hamlet Northwest	Br.	0.3	ROW	5	4	BR
Dundy	Dundy	70974	STPE-1303(2)	Haigler North	Gr., Culv., Gravel Surf.	8.5	Const	1,125	900	RUR
Dundy	Dundy	70974	STPE-1303(2)	Haigler North	Gr., Culv., Gravel Surf.	8.5	PE	40	32	RUR
Dundy	Dundy	70974	STPE-1303(2)	Haigler North	Gr., Culv., Gravel Surf.	8.5	ROW	10	8	RUR
Dundy	Dundy	70974	STPE-1303(2)	Haigler North	Gr., Culv., Gravel Surf.	8.5	Util	25	20	RUR
Frontier	Frontier	71021A	RUR-1575(3)	Stockville Southeast	Resurf.	3.2	Const	953	762	RUR
Phelps	Phelps	71029	BRO-7069(15)	Funk Northwest	Br.	0.1	Const	200	160	BR
Phelps	Phelps	71029	BRO-7069(15)	Funk Northwest	Br.	0.1	PE	11	9	BR
Frontier	Frontier	71037	BRO-7032(24)	Stockville Southwest	Br.	0.3	Const	919	735	BR
Frontier	Frontier	71037	BRO-7032(24)	Stockville Southwest	Br.	0.3	PE	30	24	BR
Franklin	Franklin	71042	BRO-7031(12)	Naponee East	Br.	0.1	Const	125	100	BR
Franklin	Franklin	71042	BRO-7031(12)	Naponee East	Br.	0.1	PE	8	6	BR
Phelps	Holdrege	71047	STPAA-6602(1)	11th Ave., Sherman - Lincoln, Holdrege	Urban	0.5	Const	1,500	1,200	URB
Phelps	Holdrege	71047	STPAA-6602(1)	11th Ave., Sherman - Lincoln, Holdrege	Urban	0.5	PE	80	64	URB
Hitchcock	Nebraska	71058	STP-34-2(119)	Stratton - Jct. R44B	Resurf.	8.7	Const	3,718	0	STP
Red Willow	McCook	71069	URB-6156(2)	West 'J' St., W 10th - Norris Ave., McCook	Urban	0.7	Const	900	720	URB
Holt	Nebraska	80604A	NH-281-4(119)	Chambers Junction North	Gr., Str., Resurf., S. Shld.	9.6	Const	8,466	0	NH
Holt	Nebraska	80639	NH-20-4(117)	O'Neill East	Resurf., S. Shld.	5.0	Const	2,041	0	NH
Cherry	Cherry	80725	STPE-1515(1)	Kilgore Northeast	Armor Coat	6.0	Const	1,394	1,115	RUR
Cherry	Cherry	80725	STPE-1515(1)	Kilgore Northeast	Armor Coat	6.0	PE	49	39	RUR
Cherry	Cherry	80726	STPE-1775(1)	Valentine Northeast	Armor Coat	5.4	Const	1,324	1,059	RUR
Wheeler	Wheeler	80785	BR-2325(3)	Ericson South	Br.	0.2	Const	504	403	BR
Wheeler	Wheeler	80785	BR-2325(3)	Ericson South	Br.	0.2	PE	18	14	BR
Cherry	Nebraska	80817	TCSP-16(36)	Niobrara Scenic Rec Roads	Resurf.	68.0	Const	5,503	2,953	H660
Brown	Nebraska	80844	NH-20-3(112)	Johnstown - Ainsworth	Resurf., S. Shld.	9.4	Const	3,636	0	NH
Loup	Nebraska	80845	STP-91-3(107)	Taylor East	Resurf.	8.4	Const	2,666	0	STP
Cherry	Nebraska	80848	NH-83-4(113)	North of Thomas/Cherry Co. Line North	Resurf., S Shld	10.9	Const	3,324	0	NH
Holt	Nebraska	80849	NH-281-4(118)	O'Neill South	Resurf., S. Shld.	7.5	Const	2,205	0	NH

Revisions to FY2009 Element of the 2009 Thru 2013 STIP

County	Resp. Party	Control Number	Project Number	Location	Type of Improvement	Lgth.	Work Phase	Total Estimate (\$1,000)	Federal Estimate (\$1,000)	Type of Fund
Statewide	Nebraska			Safer Barriers	Safer Barriers		Const	990	990	LY60
Statewide	Nebraska	Various	Various	Grade Separation Structures	Viaducts	0.0	Const	10,778	8,623	EM
Nebraska	Nebraska			Midwest Roadside Safety Facility	Facility	0.0	Const	4,500	3,600	EM
Rec Trails Projects				Listed Separately				1,250	1,000	L940
Safety Projects				Listed in Safety Schedule of Improvements				17,450	15,705	SFTY
Advanced Construction Conversions				Listed Separately					4,000	BR
Advanced Construction Conversions				Listed Separately					6,000	EM
Advanced Construction Conversions				Listed Separately					40,000	IM
Advanced Construction Conversions				Listed Separately					0	L030
Advanced Construction Conversions				Listed Separately					40,000	NH
Advanced Construction Conversions				Listed Separately					15,000	STP
Advanced Construction Conversions				Listed Separately					0	CM
Advanced Construction Conversions				Listed Separately					0	Var
Enhancement projects				Listed Separately				12,086	7,415	ENH
ITS Projects				Listed in ITS Program Agreements				1,086	800	EM
ITS Projects				Listed in ITS Program Agreements				3,000	1,500	ITS
Listed in LCLC TIP								3,475	2,781	BR
Listed in LCLC TIP								17,809	11,158	EM
Listed in LCLC TIP								4,349	0	IM
Listed in LCLC TIP								4,349	0	NH
Listed in LCLC TIP								16,638	4,077	L230
Listed in LCLC TIP								1,750	1,400	RUR
Listed in MAPA TIP								2,690	2,152	BR
Listed in MAPA TIP								1,600	1,280	EM
Listed in MAPA TIP								1,210	968	IM
Listed in MAPA TIP								300	240	NH
Listed in MAPA TIP								43,574	34,857	L230
Listed in MAPA TIP								800	640	LY60
Listed in MAPA TIP								100	80	RUR
Listed in SIMPCO TIP								1,554	1,399	IM
Listed in SIMPCO TIP								1,735	1,388	URB

Revisions to FY2009 Element of the 2009 Thru 2013 STIP

County	Resp. Party	Control Number	Project Number	Location	Type of Improvement	Lgth.	Work Phase	Total Estimate (\$1,000)	Federal Estimate (\$1,000)	Type of Fund
Revision 1 - 11/6/08										
Gage	Nebraska	12885	STP-77-1(129)	In Beatrice	Resurf.	4.4	Const	3,000	1,500	URB
Dawes	Dawes	51369	RUR-1225(4)	Chadron Northeast	Gr., Culv., Gravel Surf.	3.0	PE	40	0 *	RUR
Cass	Nebraska	12450A	NH-80-9(832)	Greenwood - Mahoney	6-Lane, Gr., Culv., Surf., S. Shld.	5.8	Const	24,873	0 *	IM
Cass	Nebraska	12450A	NH-80-9(832)	Greenwood - Mahoney	6-Lane, Gr., Culv., Surf., S. Shld.	5.8	Const	12,600	0 *	NH
Dundy	Nebraska	71057	STP-34-2(118)	Colorado Line - Haigler	Resurf.	6.9	Const	4,000	0 *	STP
Saunders	Nebraska	12894	NH-77-2(158)	Wahoo - Fremont	Mill, Resurf.	11.8	Const	2,500	0 #	NH
Cass	Nebraska	12451	NH-80-9(824)	262nd St. Bridge	Br.	0.0	Const	900	0 #	IM
Cass	Nebraska	12451	NH-80-9(824)	262nd St. Bridge	Br.	0.0	Const	400	0 #	NH
Dodge	Nebraska	21855	STPD-79-3(105)	North Bend - Snyder	Mill, Resurf.	17.8	Const	4,000	0 #	STP
Buffalo	Nebraska	42492	BH-80-6(100)	Kearney East Bridges	Br. Rehab.	0.0	Const	285	228 #	BR
Custer	Nebraska	61333	STPD-70-3(107)	Broken Bow East	Mill, Resurf.	11.9	Const	1,000	0 #	STP
Otoe	Nebraska	12738	STPD-50-2(128)	Syracuse North	Str., Resurf., S. Shld.	9.5	Const	1,000	0 #	STP

*Advanced Construction - no federal funds obligated

#Amount shown is in addition to original STIP amount

Revision 2 - December 4, 2008

MAPA TIP Revision (detail below)

								4,000	3,200	L230
Douglas	Omaha	22239	STPC-5003(8)	132nd St., Patrick - Birch, Omaha	Urban Reconst.	0.8	ROW	152	122	
Douglas	Omaha	22239	STPC-5003(8)	132nd St., Patrick - Birch, Omaha	Urban Reconst.	0.8	Const	3,848	3,078	
Thayer	Thayer	42583	BRO-7085(40)	Co. Rd., Deshler Northwest	Br.	0.2	PE	80	0 *	BR
Thurston	Thurston	31497	BRO-7087(2)	Co. Rd., Rosalie Southeast	Br.	0.1	PE	45	0 *	BR
Dawes	Dawes	51368	RUR-1225(4)	Chadron Northeast	Gr., Culv., Gravel Surf.	3.0	PE	40	0 #	RUR
Buffalo	Nebraska	42464	IM-80-5(67)	Kearney West	Resurf., S. Shld.	16.7	Const	4,125	3,300 \$	IM
Nebraska	Nebraska			Midwest Roadside Safety Facility	Facility	0.0	Const	(3,250)	(2,600)	EM
Statewide	Nebraska	Various	Various	Grade Separation Structures	Viaducts	0.0	Const	(3,750)	(3,000)	EM
Advanced Construction Conversions				Listed Separately					(5,000)	NH

*Advanced Construction - no federal funds obligated

Corrected Control Number from Revision 1

\$ This is for an adjustment to the project prior to closing - this project was let in FY-2008

Revision 3 - December 22, 2008

Harlan	Nebraska	70841	STP-S42A(101)	Huntley Spur	Resurf.	4.2	Const	866	0 #	STP
Custer	Nebraska	61333	STPD-70-3(107)	Broken Bow East	Mill, Resurf.	11.9	Const	1,576	0 *	STP

#Amount shown is in addition to original STIP amount

*Amount shown is in addition to original STIP amount and amount in R-1

Revisions to FY2009 Element of the 2009 Thru 2013 STIP

County	Resp. Party	Control Number	Project Number	Location	Type of Improvement	Lgth.	Work Phase	Total Estimate (\$1,000)	Federal Estimate (\$1,000)	Type of Fund
Revision 4 - February 2, 2009										
MAPA TIP Revision (detail below)								843	674	L230
Douglas	Omaha	22363	MAPA-5086(1)	58th St./Northwest Radial Hwy	Urban Reconst.	0.0	All	570	456	
Douglas	Omaha	22353	MAPA-5103(14)	10th St. Bridge	Bridge	0.0	PE	273	218	
MAPA TIP Revision (Funds included in line item for FY-2009 Safety Funds above - detail below)								1,112	1,002	LS30
Douglas	Omaha	22366	HSIP-5006(4)	Kennedy/Cornhusker Rd.	Turn Lane	0.0	All	142	128	
Douglas	Omaha	22371	HSIP-5089(1)	Spring Lake Dr./F St./16th St.	Roundabout	0.0	All	519	467	
Douglas	Omaha	22372	HSIP-5015(1)	102nd St./Maple St.	Intersection	0.0	All	451	406	
Jefferson	Nebraska	12813	STPD-15-1(113)	Fairbury South Bridges	Br.	0.4	Const	668	0 #	STP
Hall	Nebraska	42433	NH-34-4(131)	Grand Island South	Resurf.	8.7	Const	2,847	0 #	STP
Clay	Nebraska	42401	STPD-S18B(104)	Edgar Spur	Gr., Culv., Resurf.	4.0	Const	717	0 #	STP
Dixon	Nebraska	31420	STPD-116-4(102)	Concord Southwest	Br.	0.0	Const	204	0 #	STP
Colfax	Nebraska	31895	STP-91-6(111)	Leigh - Colfax/Dodge Co. Line	Resurf.	18.2	Const	5,000	0	STP
Box Butte	Nebraska	51186	NH-385-4(129)	L-7E North	Resurf., S. Shld.	7.9	Const	800	0 #	NH
Red Willow	McCook	71069	URB-6156(2)	West 'J' St., W 10th - Norris Ave., McCook	Urban	0.7	Const	261	209 #	URB
Garfield	Garfield	80831	STPE-7485(1)	Co. Rd., Burwell East	C-I-P Recycle, Armor Coat	3.0	Const	125	100 #	RUR
Knox	Knox	31337	STPD-12-5(112)	Monowi - Verdel	Gr., Culv., Resurf.	6.9	Const	875	700 #	STP
Cedar	Cedar	32050	BRO-7014(38)	Fordyce East	Br.	0.1	PE	23	0 %	BR
Kearney	Kearney	71095	BRO-7050(26)	Heartwell Northeast	Br.	0.2	PE	16	0 %	BR
Kearney	Kearney	71107	BRO-7050(27)	Minden Northwest	Br.	0.2	PE	23	0 %	BR
Nemaha	Nemaha	13024	BRO-7064(19)	Brock Northwest	Br.	0.2	PE	22	0 %	BR
York	York	42586	BRO-7093(28)	McCool Junction Southeast	Br.	0.2	PE	25	0 %	BR
York	York	42587	BRO-7093(29)	McCool Junction Northeast	Br.	0.2	PE	35	0 %	BR
Pawnee	Pawnee	13023	BR-3595(9)	Lewiston North	Br.	0.0	PE	21	0 %	BR
Lancaster	Lancaster	12952	RUR-3290(2)	Hickman Northeast	Br.	0.0	PE	22	0 %	RUR
Holt	Holt	80771	STPE-2280(5)	O'Neill East	Culv.	0.0	PE	11	9 *	RUR
Holt	Holt	80771	STPE-2280(5)	O'Neill East	Culv.	0.0	Const	275	225 *	RUR

#Amount shown is in addition to original STIP amount

*Advance from FY-2011 to FY-2009 for possible stimulus project per County (also adjust amounts)

% Advanced construction - no federal funds obligated

Revisions to FY2009 Element of the 2009 Thru 2013 STIP

County	Resp. Party	Control Number	Project Number	Location	Type of Improvement	Lgth.	Work Phase	Total Estimate (\$1,000)	Federal Estimate (\$1,000)	Type of Fund
Administrative Modification 1 - For American Recovery and Reinvestment Act - 2/26/09										
Projects currently listed in the FY-09 element of the STIP that were slated to use regular Federal Aid funds and will now be funded with ARRA funds:										
Otoe	Nebraska	12738	STPD-50-2(128)	Syracuse North	Str., Resurf., S. Shld.	9.5	Const	6,571	6,164	C240
Gage	Beatrice	12769	STPD-136-6(116)	Beatrice West	Resurf., S. Shld.	9.5	Const	3,477	3,459	C240
Jefferson	Nebraska	12813	STPD-15-1(113)	Fairbury South Bridges	Br.	0.4	Const	4,250	3,799	C240
Jefferson	Nebraska	12875	STP-136-6(118)	Gilead East	Resurf.	8.1	Const	3,485	3,371	C240
Dakota	Nebraska	31380	STPD-35-4(118)	Hubbard North & South	Gr., Culv., Br.	0.0	Const	2,500	2,283	C240
Dixon	Nebraska	31420	STPD-116-4(102)	Concord Southwest	Br.	0.0	Const	694	336	C240
Colfax	Nebraska	31895	STP-91-6(111)	Leigh - Colfax/Dodge Co. Line	Resurf.	18.2	Const	4,500	3,000	C240
Valley	Nebraska	42298	STP-70-4(107)	Middle Loup Bridge, Arcadia	Br.	0.6	Const	3,754	3,409	C240
Buffalo	Kearney	42344	STPD-30-4(148)	In Kearney	Urban	0.4	Const	2,422	1,598	C240
Adams	Hastings	42379	NH-6-4(125)	Hastings West	Mill, Resurf., S. Shld.	12.1	Const	5,228	4,973	C240
Clay	Nebraska	42401	STPD-S18B(104)	Edgar Spur	Gr., Culv., Resurf.	4.0	Const	2,527	2,337	C240
Hall	Nebraska	42408	IM-80-6(97)	Wood River - Grand Island	Mill, Inlay	11.5	Const	2,288	5,566	C240
Hall	Grand Island	42433	NH-34-4(131)	Grand Island South	Resurf.	8.7	Const	6,673	5,499	C240
Thayer	Nebraska	42532	STP-136-5(111)	Gilead East & West	Resurf.	4.2	Const	1,837	1,820	C240
Kimball	Nebraska	51183	STPD-71-2(109)	Nebraska/Colorado Line North	Resurf., Culv	15.0	Const	6,130	5,726	C240
Box Butte	Nebraska	51186	NH-385-4(129)	L-7E North	Resurf., S. Shld.	7.6	Const	3,315	3,215	C240
Deuel	Nebraska	51199	IM-80-2(90)	Chappell - Oshkosh	Mill, Resurf.	10.0	Const	7,460	7,435	C240
Cheyenne	Nebraska	51310	IM-80-2(93)	Sidney	Joint Seal, Grinding	37.8	Const	1,944	1,939	C240
Lincoln	Nebraska	60887	IM-80-4(104)	Maxwell Interchange	Br. Deck Overlay	0.4	Const	1,366	1,291	C240
Thomas	Nebraska	61044	NH-STPN-TMT-83-3(106)	Thedford Viaduct	Viaduct	1.8	Const	10,287	8,947	C240
Dawson	Nebraska	61196	IM-80-4(129)	Darr Interchange	Br. Deck Overlay	0.3	Const	906	856	C240
Dawson	Nebraska	61439	IM-80-5(69)	Lexington - Overton	Resurf., S. Shld.	10.5	Const	7,713	7,673	C240
Phelps	Nebraska	70725	STPD-23-3(105)	Loomis - Holdrege	Gr., Culv., Resurf., S. Shld.	7.0	Const	3,019	2,793	C240
Holt	Holt	80771	STPE-2280(5)	O'Neill East	Culv.	0.0	Const	287	275	C250
Loup	Nebraska	80845	STP-91-3(107)	Taylor East	Resurf.	8.4	Const	2,681	2,666	C240
Projects currently listed in the FY-10 element of the STIP that were slated to use regular Federal Aid funds and will now be funded in FY-09 with ARRA funds:										
Platte	Nebraska	31899	STP-91-5(121)	US-81 - Leigh	Resurf.	11.3	Const	3,965	3,840	C240

Revisions to FY2009 Element of the 2009 Thru 2013 STIP

County	Resp. Party	Control Number	Project Number	Location	Type of Improvement	Lgth.	Work Phase	Total Estimate (\$1,000)	Federal Estimate (\$1,000)	Type of Fund
Revision 5 - March 20, 2009										
Douglas	Omaha	22290	MAPA-5023(14)	84th St., N-370 - Schram Rd.	Urban Reconst.	0.0	PE	1,272	1,017	L230
Douglas	Omaha	22290	MAPA-5023(14)	84th St., N-370 - Schram Rd.	Urban Reconst.	0.0	ROW	100	80	L230
Douglas	Nebraska	22132	NH-80-9(889)	Missouri River - 13th St.	Gr., Str., Surf., S. Shld.	0.7	Const	20,163	18,360	C240
Douglas	Nebraska	21805	IM-480-9(776)	SB US-75 over 30th St. Exit	Br.	0.0	Const	2,708	2,607	C240
Douglas	Nebraska	21806	IM-480-9(777)	WB Br. Over 24th St	Br.	0.0	Const	2,069	2,001	C240
Douglas	Nebraska	21807	IM-480-9(778)	I-480 WB / SB US-75 SB	Gr., Culv., Surf., Br. Removal	0.0	Const	18,051	16,739	C240
Douglas	Nebraska	21816	IM-480-9(787)	SB-US-75 over Burt & Cuming	Br.	0.0	Const	4,460	4,300	C240
Lancaster	Nebraska	13015	STP-34-6(139)	Air Park - I-180	Mill, Resurf., S. Shld.	2.6	Const	2,901	2,901	C240
Lancaster	Lancaster	12865	BR-3340(7)	Waverly Southeast	Br.	0.2	PE	20	12	L250
Lancaster	Lancaster	12865	BR-3340(7)	Waverly Southeast	Br.	0.2	Const	430	430	C250
Lancaster	Lancaster	12952	RUR-3290(2)	Hickman Northeast	Br.	0.0	PE	28	0 *	L250
Lancaster	Lincoln	13046	LCLC-5280(1)	Saltillo Rd., US-77 - 70th St.	Mill, Resurf.	4.2	Const	651	650	C230 L
Lancaster	Lincoln	Multi	Multi	Arterial Rehab & Intersections	Rehab., Reconst.	0.0	Const	3,904	3,904	C230 L
Lancaster	Lincoln	Multi	Multi	Arterial Rehab & Intersections	Rehab., Reconst.	0.0	Const	3,224	3,000	L230
Lancaster	Lincoln	13043	LCLC-5254(9)	Superior St. Bridge	Br. Repair, Rehab.	0.0	Const	250	240	C230 L
Lancaster	Lincoln	11215M	LCLC-55(168)	Antelope Valley - "P" - Vine	Reconst.	0.5	Const	4,564	4,564	C230 L
Nebraska	Nebraska	00789	SB-NE08(1)	2008 Byways Program	Byways	0.0	PE	1,055	843	L970
Nemaha	NE/MO	12989	BH-136-7(122)	Brownville Bridge	Bridge Repair/Rehab	0.0	Const	14,500	6,000	C240
Seward	Seward	13027	BRO-7080(53)	Beaver Crossing Northwest	Br.	0.0	PE	34	0 *	BR
Nemaha	Nemaha	13032	BRO-7064(20)	Brock North	Br.	0.0	PE	28	0 *	BR
Phelps	Phelps	71108	BRO-7069(17)	Loomis Northeast	Br.	0.0	PE	40	0 *	BR
Phelps	Phelps	71109	BRO-7069(18)	Holdrege Northwest	Br.	0.0	PE	40	0 *	BR
Hall	Nebraska	42408	IM-80-6(97)	Wood River - Grand Island	Mill, Inlay	11.5	Const	3,000	0 #	C240
Douglas	NE/IA	00791	BR-NBIS(80)	Fracture Critical Inspections	Inspections	0.0	PE	272	98	BR
Statewide	NE/IA/MO	00792	BR-NBIS(81)	Underwater Bridge Inspection	Inspections	0.0	PE	30	10	BR
Statewide	Nebraska	00753	BR-NBIS(66)	Fracture Critical Inspections	Inspections	0.0	PE	3,086	1,429 %	BR
Statewide	Nebraska	00718	BR-NBIS(58)	Fracture Critical Inspections	Inspections	0.0	PE	4,775	600 %	BR
These projects moved to FY-10:										
Gage	Gage	12299	BR-3265(5)	In Wymore	Br.	0.2	Const	(1,074)	(859)	BR
Gage	Gage	12630	STPAA-BR-6105(4)	Beatrice Northwest	Gr., Str., Surf.	0.3	Const	(500)	(400)	BR
Webster	Webster	41967	STPE-BR-2155(2)	Cowles North	Gr., Str., Gravel Surf.	1.5	Const	(565)	(450)	RUR
Webster	Webster	41967	STPE-BR-2155(2)	Cowles North	Gr., Str., Gravel Surf.	1.5	Const	(1,250)	(1,000)	BR
Lincoln	Lincoln	61223	BR-1545(5)	Brady Southwest	Br.	0.0	Const	(1,188)	(950)	BR
Advanced Construction Conversions				Listed Separately					(5,000)	NH

* Advanced construction - no federal funds obligated

Correct error in in Administrative Modification One by increasing the total project cost by this amount.

% Additional funds for modified agreement

Revisions to FY2009 Element of the 2009 Thru 2013 STIP

County	Resp. Party	Control Number	Project Number	Location	Type of Improvement	Lgth.	Work Phase	Total Estimate (\$1,000)	Federal Estimate (\$1,000)	Type of Fund
--------	-------------	----------------	----------------	----------	---------------------	-------	------------	--------------------------	----------------------------	--------------

Fiscal 2009 Summary As Revised

Appr Code	Fund Description	Balance 9-30-08 (\$1,000)	FY 2009 Apport (\$1,000)	Total (\$1,000)	Sched. Amt (Incl. EAC) (\$1,000)	Ending Balance (\$1,000)
IM	Interstate Maintenance	13,700	46,626	60,326	45,667	14,659
L030	Redistribution	0	1,500	1,500	0	1,500
NH	National Highway System	17,500	80,420	97,920	30,240	67,680
L1C0	Bridge Replace Optional	0	22,712	22,712		
L110	Bridge Replace off System	1,000	4,008	5,008		
BR	Subtotal Bridge	1,000	26,720	27,720	26,229	1,491
CM	Congestion Mitigation	0	9,575	9,575	0	9,575
URB	Small Urban	30,000	11,347	41,347	38,071	3,276
C200	ARRA - Small Urban	0	28,088	28,088	0	28,088
ENH	Enhancement	10,000	7,339	17,339	7,415	9,924
C220	ARRA - Enhancement	0	7,068	7,068	0	7,068
L230	Omaha/Lincoln Attributable	34,387	19,041	53,428	46,905	6,523
C230 O	ARRA - Omaha	0	23,240	23,240	0	23,240
C230 L	ARRA - Lincoln	0	9,358	9,358	9,358	0
STP	STP-Any Area	0	21,914	21,914	16,700	5,214
C240	ARRA - STP Any Area	0	157,845	157,845	146,903	10,942
RUR	Non-urban	7,000	9,990	16,990	11,349	5,641
C250	ARRA - Non-urban	0	9,990	9,990	705	9,285
LS40	Rail Hwy Crossing Elimination	2,524	1,853	4,377	1,853	2,524
LS50	Rail Hwy Protective Devices	5,455	1,852	7,307	1,852	5,455
LS30	Hwy. Sfty. Improvement Prog.	24,000	11,861	35,861	10,000	25,861
LS20	High Risk Rural Road	1,783	1,000	2,783	1,000	1,783
Various	Safe Routes to School	2,700	1,000	3,700	1,000	2,700
	Subtotal Safety Programs	36,462	17,566	54,028	15,705	38,323
Var	SAFETEA-LU Equity Bonus	0	8,660	8,660	0	8,660
L970	Scenic Byways	0	843	843	843	0
L940	Recreational Trails	1,732	1,184	2,916	1,000	1,916
LY90	Section 129	2,293	0	2,293	490	1,803
H660	Surf. Transp. Discretionary	4,167	0	4,167	3,125	1,042
ITS	Intelligent Transp. Systems	1,700	0	1,700	1,570	130
LY60	Surface Transp. Projects	7,736	0	7,736	6,145	1,591
1810	Federal Lands Highways	1,569	0	1,569	1,569	0
EM	SAFETEA-LU Earmarks	109,933	36,960	146,893	38,236	108,657
Total		279,179	535,274	814,453	448,225	366,228

Revisions to AC List for 2009 STIP

Revision No.	Control Number	Project No.	Let	Appropriation Code/Type of Funding							
				EM	IM	NH	BR	STP	CM	Redist	Equity Bonus
Anticipated Outstanding Advanced Construction Balances as of 09/30/08											
	11448	NH-80-9(553)	Jul-07		56	5					
	12481	NH-80-9(854)	Jul-07		601	271					
	12483	IM-NH-80-9(856)	Jul-07	2,660	15,545	4,495					
	12738	STPD-50-2(128)	Mar-09					5,500			
5	12738	STPD-50-2(128)	Mar-09					(5,500)			
	12813	STPD-15-1(113)	Apr-09					2,620			
5	12813	STPD-15-1(113)	Apr-09					(2,620)			
	12910	STP-67-1(116)	Nov-08					1,256			
	12911	STP-74-6(102)	Nov-08					2,382			
	12934	STP-136-7(120)	Nov-08					3,414			
	21574	STPD-BR-275-7(174)	FY-08	606							
	21574C	BR-275-7(186)	Sep-07				4,232				
	21574D	BR-275-7(187)	FY-08				944				
	21849	NH-75-2(155)	ROW	1,361							
	21855	STPD-79-3(105)	Jan-09					5,760			
	22129	NH-80-9(886)	FY08	543		24,659					
	22131	NH-80-9(888)	Jun-08		1,067	480					
	30848A	STPD-75-4(103)	Feb-09					2,236			
	31315	DPS-NH-81-4(113)	FY-08	7,126		2,000					
	31382	NH-30-5(125)	Sep-08			11,300		650			
	31436A	STPD-32-5(106)	Feb-09					3,506			
	42401	STPD-S18B(104)	Mar-09					1,716			
5	42401	STPD-S18B(104)	Mar-09					(1,716)			
4	42401	STPD-S18B(104)	Mar-09					621			
	42411	IM-80-5(65)	Dec-08		11,257						
	51308	IM-80-1(170)	Nov-08		3,800						
	61334	NH-83-2(127)	Nov-08			1,051					
	61336	IM-80-4(131)	Apr-08		4,630						
	61365	NH-26-2(113)	Nov-08			3,420					
	61372	NH-83-3(107)	Oct-08			4,580					
	80604A	NH-281-4(119)	Nov-08			7,000					
	80844	NH-20-3(112)	Nov-08			2,909					
		Totals		12,296	36,956	62,170	5,176	19,825	0	0	0
Advanced Construction to be Committed											
4	31895	STP-91-6(111)	Apr-09					3,700			
5	31895	STP-91-6(111)	Apr-09					(3,700)			
4	71057	34-2(118)	Jan-09		2,441						
	12472	80-9(845)	Aug-13		1,357	611					
	12591	80-9(103)	Aug-13		38,901	17,506					
	12593	80-8(105)	Jul-14		2,650	1,192					

Revisions to AC List for 2009 STIP

Revision No.	Control Number	Project No.	Let	Appropriation Code/Type of Funding							
				EM	IM	NH	BR	STP	CM	Redist	Equity Bonus
	12594	80-8(106)	Aug-13		687	1,526					
	12595	80-8(107)	Jul-14		2,732	1,229					
	12597	80-8(109)	Aug-13		1,579	710					
	12756	180-9(905)	Jul-14		12,627						
	12758	180-9(907)	Jul-14		11,208						
	21543	STPD-370-7(119)	FY2009					18,171			
	21806	IM-480-9(777)	FY2010		1,756						
	21807	IM-480-9(778)	FY2010		15,967						
	21816	IM-480-9(787)	FY2010		3,691						
	21853	STPD-275-7(180)	FY2011					10,343			
	21911	STPD-31-2(110)	FY2011					3,812			
	22130	IM-80-9(887)	FY2010		11,759						
	22139	IM-80-9(894)	FY2009		872	392					
	22140	NH-80-9(853)	FY2009		541	244					
	22142	IM-80-9(896)	FY2009		481	217					
	22143	IM-80-9(897)	FY2009		4,472	2,012					
	22151	IM-80-9(902)	FY2010		4,715						
	22176	STPD-34-7(118)	FY2011					9,413			
	10584A	STPD-BR-79-2(108)	May-11					8,206			
	11248	NH-77-1(119)	Nov-09			3,534					
	11341	EACSTPE-3730(2)	Dec-01					2,160			
	12080	STPD-15-2(117)	FY2013					2,245			
	12140	STPD-4-7(104)	FY2012					3,525			
	12149	NH-73-1(113)	Sep-09			4,662					
	12222	STPD-103-1(108)	FY2012					3,374			
	12450A	NH-80-9(832)	Jan-09		20,000	9,500					
	12451	NH-80-9(824)	Dec-08		1,200	600					
4	12451	NH-80-9(824)	Dec-08		400	120					
	12452	NH-80-9(825)	Jan-09		1,100	520					
	12454	NH-80-9(827)	Dec-08		1,500	800					
	12457	IM-NH-80-9(830)	Jul-10		1,145						
	12462	IM-NH-80-9(835)	Jul-10		1,369						
	12463	IM-NH-80-9(836)	Jul-10		1,982	892					
	12468	IM-NH-80-9(841)	Jul-10		1,471	662					
	12469	IM-NH-80-9(842)	Jul-10		39,853	17,934					
	12475	NH-80-9(848)	Jul-09		1,301	585					
	12476	NH-80-9(849)	Jul-10		1,302	586					
	12478	NH-80-9(851)	Jun-09		1,309	589					
	12491	IM-NH-80-9(864)	Jun-11		1,535						
	12729	IM-80-9(891)	Nov-10		737						
	12730	STPD-79-2(110)	Dec-09					3,718			
	12730B	STP-79-2(112)	Dec-09					2,202			
	12769	STPD-136-6(116)	Mar-09					3,122			

Revisions to AC List for 2009 STIP

Revision No.	Control Number	Project No.	Let	Appropriation Code/Type of Funding							
				EM	IM	NH	BR	STP	CM	Redist	Equity Bonus
5	12769	STPD-136-6(116)	Mar-09					(3,122)			
	12773	STPD-8-7(113)	FY2012					1,474			
	12831	STPD-34-7(117)	FY2012					24,528			
	12875	STP-136-6(118)	Mar-09					2,627			
5	12875	STP-136-6(118)	Mar-09					(2,627)			
	12894	NH-77-2(158)	Jan-09			3,034					
4	12894	NH-77-2(158)	Jan-09			800					
	12935	STP-136-7(121)	Sep-10					2,007			
	12936	STP-4-7(105)	Sep-10					2,129			
	21985	NH-77-3(122)	Mar-09			3,488					
	22150	IM-80-9(901)	FY2013		5,043						
	22175	STPD-66-6(104)	FY2012					5,023			
	22176A	STP-34-7(124)	FY2009					13,600			
	22219	STPD-91-6(110)	FY2013					3,348			
	22265	NH-BR-77-3(128)	Jun-09			2,011	9,665				
	22338	NH-30-6(134)	FY2012			3,192					
	22339	NH-30-6(135)	FY2013			3,519					
	30848A	STPD-75-4(103)	Feb-09					2,400			
	30848B	STPD-75-4(108)	May-09					4,013			
	31380	STPD-35-4(118)	Feb-09					1,568			
	31420	STPD-116-4(102)	Mar-09					392			
5	31420	STPD-116-4(102)	Mar-09					(392)			
	31490A	STPD-45-3(109)	Jul-10					1,697			
	31511	STP-94-7(105)	Sep-10					1,441			
	31577	STPD-51-6(103)	FY2013					12,157			
	31784	STPD-35-4(120)	FY2011					1,180			
	31786	STPD-20-6(108)	Jul-10					1,000			
	31788	STPD-81-4(115)	Apr-10					2,209			
	31799	IM-129-1(29)	Nov-09		1,399						
	31809	STPD-14-3(112)	FY2012					2,906			
	31826	STPD-14-3(114)	Sep-10					3,820			
	31885	STP-59-5(107)	FY2012					1,164			
	31899	STP-91-5(121)	Mar-09					3,110			
5	31899	STP-91-5(121)	Mar-09					(3,110)			
	31903	NH-75-4(109)	Dec-09			1,225					
	31912	STP-12-6(116)	FY2012					1,190			
	31913	NH-20-5(111)	Sep-09			3,714					
	31914	STP-32-6(112)	Nov-10					1,989			
	31918	STP-S54D(103)	Sep-10					1,515			
	31938	NH-275-6(140)	Dec-09			3,935					
	31941A	NH-81-3(139)	Sep-10			1,242					
	31942	NH-30-6(132)	FY2012			1,902					
	41526	STPD-66-5(104)	FY2013					2,157			

Revisions to AC List for 2009 STIP

Revision No.	Control Number	Project No.	Let	Appropriation Code/Type of Funding							
				EM	IM	NH	BR	STP	CM	Redist	Equity Bonus
	41914	STPD-70-4(106)	FY2013					1,476			
	41994	STP-34-4(126)	FY2012					834			
	42089	STPD-11-3(116)	FY2011					4,500			
	42162	STPD-136-4(112)	FY2013					1,593			
	42264	IM-80-7(141)	FY2012		971	440					
	42298	STP-70-4(107)	Mar-09					2,500			
5	42298	STP-70-4(107)	Mar-09					(2,500)			
	42344	STPD-30-4(148)	Feb-09					1,568			
	42379	NH-6-4(125)	Mar-09			4,339					
5	42379	NH-6-4(125)	Mar-09			(4,339)					
	42399	STPD-30-4(149)	FY2013					2,482			
	42400	STPD-BR-92-5(108)	Sep-10					2,874			
	42402	STPD-L41D(101)	FY2012					1,729			
	42403	STPD-14-2(124)	Jun-10					6,018			
	42405	STPD-30-5(130)	FY2012					2,823			
	42408	IM-80-6(97)	Jul-09		5,010						
	42415	IM-80-7(151)	FY2012		2,620						
	42416	IM-80-7(152)	FY2012		3,844						
	42432	NH-34-4(130)	FY2012			3,849					
	42433	NH-34-4(131)	May-09			3,082					
4	42433	NH-34-4(131)	May-09			2,182					
	42446	STP-74-4(109)	FY2013					599			
	42469	STP-14-1(118)	Oct-09					3,000			
	42474	BR-STP-53-1(103)	FY2013					1,646			
	42477	URB-30-4(151)	FY2008					60			
	42482	STP-S40D(105)	Sep-10					4,581			
	42502	NH-81-2(142)	Oct-09			3,221					
	42508	NH-81-1(120)	FY2013			1,456					
	42532	STP-136-5(111)	Mar-09					1,204			
5	42532	STP-136-5(111)	Mar-09					(1,204)			
	42533	STP-53-1(104)	FY2012					871			
	42536	STP-39-2(106)	FY2012					1,576			
	42537	STP-10-2(115)	Sep-09					1,485			
	42560	STP-30-4(154)	FY2013					1,562			
	42561	IM-80-7(157)	Nov-09		1,075						
	51003A	STPD-87-4(114)	FY2013					5,916			
	51107	STPD-87-4(113)	FY2013					2,572			
	51182	STPD-2-1(117)	Jul-10					2,784			
	51183	STPD-71-2(109)	Sep-09					4,239			
	51186	NH-385-4(129)	Mar-09			1,772					
5	51186	NH-385-4(129)	Mar-09			(1,772)					
4	51186	NH-385-4(129)	May-09			550					
	51187	NH-385-4(130)	Aug-10			3,184					

Revisions to AC List for 2009 STIP

Revision No.	Control Number	Project No.	Let	Appropriation Code/Type of Funding							
				EM	IM	NH	BR	STP	CM	Redist	Equity Bonus
	51199	IM-80-2(90)	Mar-09		6,760						
5	51199	IM-80-2(90)	Mar-09		(6,760)						
	51216	NH-26-1(153)	FY2013			3,581					
	51260	NH-26-1(156)	FY2012			1,194					
	51261	NH-26-1(157)	Nov-10			3,813					
	51271	NH-20-1(135)	Sep-10			3,280					
	51272	STPD-29-3(109)	Jul-10					1,536			
	51292	NH-26-1(160)	FY2012			780					
	51309	IM-80-1(171)	Jul-10		2,766						
	51310	IM-80-2(93)	Mar-09		1,615						
5	51310	IM-80-2(93)	Mar-09		(1,615)						
	51311	IM-80-1(172)	FY2013		7,024						
	51340	IM-80-1(175)	FY2013		2,924						
	51341	IM-80-2(94)	FY2013		12,069						
	51389	DPS-385-3(116)	Jul-10	19,000		4,000					
	60818	STPD-91-3(103)	FY2013					2,186			
	60823	STPD-97-3(102)	FY2013					3,331			
	60887	IM-80-4(104)	Mar-09		1,000						
5	60887	IM-80-4(104)	Mar-09		(1,000)						
	60938	NH-2-3(117)	Sep-10			2,893					
	60939	STPD-30-2(133)	Aug-10					1,608			
	60942	STPD-183-3(112)	FY2012					1,612			
	60943	STPD-183-3(113)	FY2013					7,516			
	61009	NH-2-2(113)	FY2012			7,487					
	61044	NH-STPN-TMT-83-3(106)	Mar-09			2,535					
5	61044	NH-STPN-TMT-83-3(106)	Mar-09			(2,535)					
	61196	IM-80-4(129)	Mar-09		1,000						
5	61196	IM-80-4(129)	Mar-09		(1,000)						
	61200	NH-2-3(118)	Aug-10			1,720					
	61232	STPD-183-3(115)	FY2011					4,346			
	61279	STPD-138-2(107)	FY2012					1,694			
	61280	STPD-138-2(108)	FY2012					2,478			
	61285	IM-80-3(119)	Sep-09		3,208						
	61326	NH-2-2(115)	Sep-09			3,024					
	61327	STPD-283-2(106)	FY2013					6,498			
	61333	STPD-70-3(107)	Jan-09					2,663			
4	61333	STPD-70-3(107)	Jan-09					1,354			
	61364	NH-26-2(112)	Sep-09			2,400					
	61368	NH-26-1(158)	Sep-10			3,525					
	61392	IM-80-3(135)	Sep-10		5,557						
	61395	IM-80-4(133)	Jul-09		1,326						
	61399	IM-80-3(136)	Sep-09		2,007						
	61402	IM-80-4(134)	FY2012		958						

Revisions to AC List for 2009 STIP

Revision No.	Control Number	Project No.	Let	Appropriation Code/Type of Funding								
				EM	IM	NH	BR	STP	CM	Redist	Equity Bonus	
	61422	IM-80-3(139)	Oct-09		3,290							
	61423	IM-80-5(68)	Dec-08		6,790							
	61424	IM-80-4(136)	FY2011			4,653						
	61425	IM-80-4(137)	FY2012		5,290							
	61426	IM-80-4(138)	FY2012		13,628							
	61433	STP-283-2(102)	May-09					738				
	61439	IM-80-5(69)	Mar-08		7,311							
5	61439	IM-80-5(69)	Mar-08		(7,311)							
	61442	IM-80-3(143)	FY2013		7,352							
	70510	STPD-10-1(104)	FY2012					2,365				
	70587	STPD-47-1(101)	FY2013					2,204				
	70587A	STP-47-1(102)	Dec-08					2,342				
	70725	STPD-23-3(105)	Jul-09					2,235				
	70838	STPD-89-3(106)	FY2013					2,693				
	70841	STP-S42A(101)	Jan-09					1,106				
	70881	STPD-6-2(122)	Sep-10					4,077				
	71004	STPD-89-2(111)	FY2013					2,685				
	71058	STP-34-2(119)	Dec-08					2,974				
	71059	NH-6-3(123)	FY2013			2,458						
	80639	NH-20-4(117)	Sep-09			1,633						
	80643	STPD-70-4(104)	FY2012					2,506				
	80690	STP-183-4(109)	FY2013					5,862				
	80709	STPD-96-4(101)	Sep-10					3,624				
	80727	NH-20-2(131)	FY2012			3,640						
	80800	NH-83-4(112)	FY2011			2,732						
	80801	STPD-183-4(111)	FY2013					2,731				
	80802	STPD-183-4(112)	FY2013					2,924				
	80842	STP-BR-HSIP-96-4(102)	Sep-10					190				
	80845	STP-91-3(107)	Sep-09					2,133				
	80846	NH-20-2(132)	Sep-10			2,086						
	80847	STP-281-4(117)	Sep-10					2,312				
	80848	NH-83-4(113)	Sep-09			2,659						
	80849	NH-281-4(118)	Sep-09			1,764						
	Totals			19,000	288,789	171,970	9,665	300,995	0	0	0	

Revisions to AC List for 2009 STIP

Revision No.	Control Number	Project No.	Let	Appropriation Code/Type of Funding							Redist	Equity Bonus
				EM	IM	NH	BR	STP	CM			
		Original Summary										
		Advanced Construction committed thru FY 2013		31,296	340,590	239,134	14,841	347,311	0*	0*	0*	
		Converted FY09		6,000	40,000	40,000	4,000	15,000				
		Converted FY10		4,000	50,000	50,000	6,000	20,000	15,000	3,000		
		Converted FY11		4,000	50,000	70,000	4,841	20,000	10,000	1,500	20,000	
		Converted FY12		6,126	40,000	50,000	0	30,000	15,000	1,500	15,000	
		Converted FY13		11,170	55,000	32,134	0	25,000	12,000	1,500	12,000	
		Outstanding Balance at the end of FY 2013		0	105,590	(3,000)	0	130,811				
		*Used to convert STP funds										
		Revised AC Summary - 3/20/09										
		Summary										
		Advanced Construction committed thru FY 2013		31,296	325,745	234,140	14,841	320,820	0*	0*	0*	
		Converted FY09		6,000	40,000	35,000	4,000	15,000				
		Converted FY10		4,000	50,000	50,000	6,000	20,000	15,000	3,000		
		Converted FY11		4,000	50,000	70,000	4,841	20,000	10,000	1,500	20,000	
		Converted FY12		6,126	40,000	50,000	0	30,000	15,000	1,500	15,000	
		Converted FY13		11,170	55,000	29,140	0	25,000	12,000	1,500	12,000	
		Outstanding Balance at the end of FY 2013		0	90,745	0	0	104,320				
		*Used to convert STP funds										

PROJECT APPLICATION FOR THE STIP/TIP
 FEDERAL HIGHWAY ADMINISTRATION
 CENTRAL FEDERAL LANDS HIGHWAY DIVISION
 12300 WEST DAKOTA AVE.
 DENVER, COLORADO 80228

PROJECT APPLICATION FOR THE STIP/TIP

AMENDMENT: change in program amount

STATE: Nebraska

COUNTY: Thomas

MPO:

ROUTE NO.: Forest Highway; PFH 3-1(991)

ROUTE NAME: Bessey Nursery - Scott Lookout

DESCRIPTION: 3.5 miles, 3R surfacing (transfer funding to NDOR)

AGENCY RESPONSIBLE FOR CARRYING OUT THE PROJECT: Federal Highway Administration, Central Federal Lands Highway Division.

FUNDS SOURCE: 23 USC 204 (FEDERAL LANDS HIGHWAY PROGRAM)

ESTIMATED COST	FY 2009	FY 2010	FY 2011	FY 2012	FY 2013
PRELIMINARY ENGINEERING	\$0	\$0	\$0	\$0	\$0
CONSTRUCTION ENGINEERING	\$0	\$0	\$0	\$0	\$0
CONSTRUCTION	\$250,000	\$0	\$0	\$0	\$0

PROJECT APPLICATION FOR THE STIP/TIP
 FEDERAL HIGHWAY ADMINISTRATION
 CENTRAL FEDERAL LANDS HIGHWAY DIVISION
 12300 WEST DAKOTA AVE.
 DENVER, COLORADO 80228

PROJECT APPLICATION FOR THE STIP/TIP

NEW PROPOSAL: Candidate for Economic Recovery Fu: Potential Stimulus Project
 If not funded by Recovery Bill, then program year is FY11

STATE: Nebraska
 COUNTY: Statewide
 MPO:
 ROUTE NO.:
 ROUTE NAME:

DESCRIPTION: Forest Highway Pavement Preservation on Approx. 13 miles

AGENCY RESPONSIBLE FOR CARRYING OUT THE PROJECT: Federal Highway Administration, Central Federal Lands Highway Division.
 FUNDS SOURCE: 23 USC 204 (FEDERAL LANDS HIGHWAY PROGRAM)

ESTIMATED COST	FY 2009	FY 2010	FY 2011	FY 2012	FY 2013
PRELIMINARY ENGINEERING	\$30,000	\$0	\$0	\$0	\$0
CONSTRUCTION ENGINEERING	\$100,000	\$0	\$0	\$0	\$0
CONSTRUCTION	\$1,000,000	\$0	\$0	\$0	\$0

PROJECT APPLICATION FOR THE STIP/TIP
 FEDERAL HIGHWAY ADMINISTRATION
 CENTRAL FEDERAL LANDS HIGHWAY DIVISION
 12300 WEST DAKOTA AVE.
 DENVER, COLORADO 80228

PROJECT APPLICATION FOR THE STIP/TIP

NEW PROPOSAL: Candidate for Economic Recovery Fu:Potential Stimulus Project
 If not funded by Recovery Bill, then program year is FY11

STATE: Nebraska

COUNTY: Statewide (within FE Warren Air Force Base)

MPO:

ROUTE NO.: OMAD 36(37)

ROUTE NAME: Minuteman Missile Access Roads

DESCRIPTION: 2R; Resurfacing (gravel)

AGENCY RESPONSIBLE FOR CARRYING OUT THE PROJECT: Federal Highway Administration, Central Federal Lands Highway Division.

FUNDS SOURCE: 23 USC 204 (FEDERAL LANDS HIGHWAY PROGRAM)

ESTIMATED COST	FY 2009	FY 2010	FY 2011	FY 2012	FY 2013
PRELIMINARY ENGINEERING	\$50,000	\$0	\$0	\$0	\$0
CONSTRUCTION ENGINEERING	\$500,000	\$0	\$0	\$0	\$0
CONSTRUCTION	\$10,000,000	\$0	\$0	\$0	\$0

REVISED MARCH 18, 2009					
THE APPROPRIATION CODE WILL BE C999					
CONTROL NUMBER	PROJECT NUMBER	TRANSIT SYSTEM	COUNTY	TYPE OF PROJECT	FEDERAL FUNDS
51410	ARRA-C071(0V29)	Box Butte County	Box Butte	3 Small Busses	165,000
42628	ARRA-C102(0T29)	RYDE - Kearney	Buffalo	Technology	282,000
42628A	ARRA-C102(0F29)	RYDE - Kearney	Buffalo	Bus Facility	4,671,000
42628B	ARRA-C102(0V29)	RYDE - Kearney	Buffalo	Vehicles	838,000
42628C	ARRA-C102(0M29)	RYDE - Kearney	Buffalo	Mobility Manager	50,000
42628D	ARRA-C102(0E29)	RYDE - Kearney	Buffalo	Office Equipment	119,000
42628E	ARRA-C102(0P29)	RYDE - Kearney	Buffalo	Purchase of Service - Taxi	58,050
71111	ARRA-C151(0V29)	Chase County	Chase	2 Small Busses	110,000
51410A	ARRA-M171(0P29)	Sidney	Cheyenne	Purchase of Service	365,000
51410B	ARRA-M171(0V29)	Sidney	Cheyenne	Vehicle	55,000
51410C	ARRA-M171(0F29)	Sidney	Cheyenne	Bus Facility	35,000
51410D	ARRA-C251(0T29)	Chappell	Deuel	Technology	25,000
51410E	ARRA-C251(0V29)	Chappell	Deuel	Vehicle	120,000
71111A	ARRA-M331(0V29)	Tri Valley - Cambridge	Furnas	Vehicle	55,000
13058	ARRA-C341(0V29)	Blue Rivers AAA	Gage	6 Small Busses	330,000
13058A	ARRA-C341(0P29)	Blue Rivers AAA	Gage	Purchase of Service - Taxi	10,000

RURAL TRANSIT STIMULUS FUNDING

42628F	ARRA-C401(0T29)	Hall County	Hall	Technology	20,000
42628G	ARRA-C401(0V29)	Hall County	Hall	3 Small Busses	165,000
42628H	ARRA-C401(0P29)	Hall County	Hall	Purchase of Service - Taxi	72,000
71111B	ARRA-C441(0T29)	Stratton Industrial Commission	Hitchcock	Technology	10,000
71111C	ARRA-C441(0V29)	Stratton Industrial Commission	Hitchcock	Vehicle	25,000
80887	ARRA-M452(0F29)	Avera St Anthony's - O'Neill	Holt	Bus Facility	30,000
80887A	ARRA-M452(0V29)	Avera St Anthony's - O'Neill	Holt	Vehicle	40,000
61487	ARRA-C461(0T29)	Hooker County	Hooker	Technology	3,000
61487A	ARRA-C461(0V29)	Hooker County	Hooker	Bus Facility	13,000
61487B	ARRA-M511(0T29)	Ogallala	Keith	Technology	22,000
61487C	ARRA-M511(0V29)	Ogallala	Keith	Vehicle	50,000
51410F	ARRA-C531 (0V29)	Kimball County	Kimball	Vehicle	55,000
13058B	ARRA-C551(0V29)	Lancaster County	Lancaster	Vehicle	110,000
61487D	ARRA-M561(0T29)	North Platte	Lincoln	Technology	75,000
61487E	ARRA-M561(0F29)	North Platte	Lincoln	Bus Facility	647,322
61487F	ARRA-M561(0V29)	North Platte	Lincoln	Vehicle	135,000
32085	ARRA-M591(0T29)	Community Concern - Norfolk	Madison	Technology	8,000
32085A	ARRA-M591(0V29)	Community Concern - Norfolk	Madison	Vehicle	30,000
32085B	ARRA-M591(0P29)	Community Concern - Norfolk	Madison	Purchase of Service - Taxi	50,000

RURAL TRANSIT STIMULUS FUNDING

42628J	ARRA-M631(0F29)	Fullerton	Nance	Carport	5,000
42628K	ARRA-M631(0V29)	Fullerton	Nance	Vehicle	25,000
13058C	ARRA-C671(0V29)	Pawnee County	Pawnee	Vehicle	55,000
71111D	ARRA-M731(0T29)	McCook	Red Willow	Technology	25,000
71111E	ARRA-M731(0V29)	McCook	Red Willow	Vehicle	55,000
*** 71112	ARRA-M731(0P29)	McCook	Red Willow	Intercity Bus Service	95,000
13058D	ARRA-C741(0V29)	Richardson County	Richardson	Vehicle	55,000
13058E	ARRA-C761(0T29)	Saline County	Saline	Computer/Software/AVL	40,000
13058F	ARRA-C761(0V29)	Saline County	Saline	Vehicle	110,000
13058G	ARRA-C781(0V29)	Saunders County	Saunders	Vehicle	55,000
51410G	ARRA-C791(0V29)	Scotts Bluff County	Scotts Bluff	Vehicle	25,000
13058H	ARRA-C801(0T29)	Seward County	Seward	Technology	2,500
13058J	ARRA-C801(0E29)	Seward County	Seward	Emergency Generator	4,000
42628L	ARRA-C881(0T29)	Valley County Health System	Valley	Technology	15,000
42628M	ARRA-C881(0V29)	Valley County Health System	Valley	Vehicle	70,000
42628N	ARRA-C911 (0F29)	Webster County	Webster	Bus Facility	169,000
42628P	ARRA-M911(0V29)	Guide Rock	Webster	Vehicle	55,000

RURAL TRANSIT STIMULUS FUNDING

*** 32086	ARRA-C592(0P29)	Northeast Nebraska Area Agency on Aging	Madison	Intercity Bus Service - K&S	32,818	
*** 32087	ARRA-C593(0P29)	Northeast Nebraska Area Agency on Aging	Madison	Intercity Bus Service - Blk Hills	44,364	
32085C	ARRA-P542(0T29)	Ponca Tribe of Nebraska	Knox	Computer Software	25,000	
NOTE: THE ONES WITH A *** EVEN THOUGH THEY ARE IN THE SAME COUNTY WE NEED A SEPARATE CONTROL NUMBER						
					9,811,054	-



**Fiscal Years 2009
Through 2013**

Nebraska's State Transportation Improvement Program

Prepared by:
Nebraska Department of Roads
Program Management Section
August 21, 2008

John L. Craig - Director

Nebraska's transportation planning process, as well as those of the three metropolitan planning areas, is being carried out according to the following requirements:

1. 23 USC 135, Section 8(q) of the Federal Transit Act;
2. Title VI of the Civil Rights Act of 1964;
3. Section 6001 of SAFETEA-LU;
4. Provisions of the Americans With Disabilities Act;
5. Provisions of 49 CFR part 20;
6. Because Nebraska has no nonattainment or maintenance areas, Sections 174 and 176(c, d) of the Clean Air Act do not apply.

Beyond these certifications, the requirements of the planning provisions of 23 CFR Section 450.213 are being met as follows:

1. We will obtain public involvement through our annual meetings held in each of our eight field districts. At a minimum, the following will be done to inform the public of the STIP process.
 - a. Notice for each meeting will be sent to all state senators, statewide chamber of commerce organizations, all county clerks, clerks of all primary, first and second class cities and villages, organized highway associations and organizations or persons who have requested notification. In addition, a statewide news release will indicate that copies of the current year's STIP will be available for review at each meeting.
 - b. The STIP and public involvement procedures will be discussed.
 - c. Comments from the public will be solicited concerning the STIP process and for projects to be included in future STIP's.
 - d. Local government officials will be encouraged to attend and to answer questions concerning their projects.
 - e. Where possible, we will provide an accessible meeting facility for disabled persons and will always make appropriate provisions for hearing and visually impaired persons. In addition, a TDD number is available for those requesting information on all Department activities.

2. The Metropolitan Planning Organizations (MPO's) from the Lincoln, South Sioux City and Omaha areas have developed TIP's conforming with 23 USC 134 for fiscal years 2008 through 2012. The MTIP's include all regionally significant transportation projects requiring action by FHWA and FTA regardless of funding source and are being included by reference as part of the STIP. Both the FTA and FHWA have certified the planning processes for the metropolitan planning areas in Nebraska. In addition, the Nebraska Department of Roads has representatives on the technical committees of each MPO. Project selection procedures are monitored through this process and through the State's MTIP approval procedure.
3. The requirements of 40 CFR part 51 are not applicable because Nebraska has no nonattainment or maintenance areas.
4. The STIP contains only projects consistent with the Nebraska Highway Needs Study. The Statewide Intermodal Surface Transportation Plan incorporates the Needs Study by reference.
5. Spreadsheets at the end of each program year show that the STIP is financially constrained by year.
6. The project listings pages from the Nebraska Surface Transportation Program Book for Fiscal Years 2009 through 2014 lists and prioritizes all regionally significant projects regardless of funding source.

Nebraska's 2009 through 2013 STIP includes the following:

1. A listing of state highway and local projects by fiscal year, excluding projects in the Lincoln, South Sioux City and Omaha MPO's. These projects are shown in the listing as a line item in each appropriate category.
2. A listing of advance construction projects,
3. A listing of Section 5310 and 5311 transit projects,
4. The project listings pages from the Nebraska Department of Roads' Surface Transportation Program Book for Fiscal Years 2009 Through 2014,
5. The TIP's for Lincoln, South Sioux City and Omaha.

2009 Thru 2013 STIP

County	Resp. Party	Control Number	Project Number	Location	Type of Improvement	Lgth.	Work Phase	Total Estimate (\$1,000)	Federal Estimate (\$1,000)	Type of Fund
Fiscal Year 2009 - Obligated between October 1, 2008 and September 30, 2009										
Statewide	Nebraska	00776	BR-NBIS(75)	Statewide Bridges	Inspection	0.0	PE	750	600	BR
Pawnee	Pawnee	11340A	BR-3595(8)	Lewiston South	Culv.	0.0	Util	6	5	BR
Gage	Gage	11524	STPE-BR-3265(4)	Barneston South	Br.	0.2	Const	531	425	BR
Gage	Gage	11524	STPE-BR-3265(4)	Barneston South	Br.	0.2	Const	250	200	RUR
Gage	Gage	11524	STPE-BR-3265(4)	Barneston South	Br.	0.2	Util	15	12	RUR
Richardson	Richardson	11726	STPE-BR-3657(1)	In Falls City	Gr., Culv., Surf.	0.0	ROW	13	10	BR
Gage	Gage	11776	BRO-7034(18)	Adams Northwest	Br.	0.1	Const	403	322	BR
Gage	Gage	11776	BRO-7034(18)	Adams Northwest	Br.	0.1	Util	25	20	BR
Seward	Seward	11792	BRO-7080(35)	Beaver Crossing Southeast	Br.	0.0	Const	730	584	BR
Seward	Seward	11792	BRO-7080(35)	Beaver Crossing Southeast	Br.	0.0	Util	25	20	BR
Seward	Seward	12012	BRO-7080(40)	Beaver Crossing Southwest	Br.	0.0	Const	414	331	BR
Seward	Seward	12012	BRO-7080(40)	Beaver Crossing Southwest	Br.	0.0	Util	25	20	BR
Richardson	Nebraska	12149	NH-73-1(113)	Falls City North	Gr., Str., Surf., S. Shld.	1.7	Const	5,828	0	NH
Jefferson	Jefferson	12257	BRO-7048(12)	Reynolds East	Br.	0.2	Const	634	507	BR
Jefferson	Jefferson	12257	BRO-7048(12)	Reynolds East	Br.	0.2	Util	25	20	BR
Gage	Gage	12299	BR-3265(5)	In Wymore	Br.	0.2	Const	1,074	859	BR
Gage	Gage	12299	BR-3265(5)	In Wymore	Br.	0.2	Util	25	20	BR
Butler	Nebraska	12377	BRO-7012(23)	Ulysses Northwest	Br.	0.2	Const	716	573	BR
Butler	Nebraska	12377	BRO-7012(23)	Ulysses Northwest	Br.	0.2	PE	15	12	BR
Cass	Nebraska	12451	NH-80-9(824)	262nd St. Bridge	Br.	0.0	Const	1,333	0	IM
Cass	Nebraska	12451	NH-80-9(824)	262nd St. Bridge	Br.	0.0	PE	88	70	ITS
Cass	Nebraska	12451	NH-80-9(824)	262nd St. Bridge	Br.	0.0	Const	750	0	NH
Cass	Nebraska	12452	NH-80-9(825)	Callahan Creek Tributary Bridges	Br.	0.0	Const	1,375	0	IM
Cass	Nebraska	12452	NH-80-9(825)	Callahan Creek Tributary Bridges	Br.	0.0	Const	650	0	NH
Cass	Nebraska	12454	NH-80-9(827)	Callahan Creek Bridges	Br.	0.0	Const	1,875	0	IM
Cass	Nebraska	12454	NH-80-9(827)	Callahan Creek Bridges	Br.	0.0	Const	1,000	0	NH
Gage	Gage	12630	STPAA-BR-6105(4)	Beatrice Northwest	Gr., Str., Surf.	0.3	Const	500	400	BR
Gage	Gage	12630	STPAA-BR-6105(4)	Beatrice Northwest	Gr., Str., Surf.	0.3	ROW	11	9	BR
Richardson	Richardson	12666	BRO-7074(23)	Verdon Northwest	Br.	0.2	Util	13	10	BR
Saunders	Saunders	12685	BR-3430(6)	In Prague	Br.	0.1	Const	663	530	BR
Saunders	Saunders	12685	BR-3430(6)	In Prague	Br.	0.1	PE	17	16	BR
Seward	Seward	12693	STPAA-6759(2)	Columbia Ave., Seward	Urban	0.1	PE	100	80	URB

2009 Thru 2013 STIP

County	Resp. Party	Control Number	Project Number	Location	Type of Improvement	Lgth.	Work Phase	Total Estimate (\$1,000)	Federal Estimate (\$1,000)	Type of Fund
Seward	Seward	12693	STPAA-6759(2)	Columbia Ave., Seward	Urban	0.1	ROW	200	160	URB
Otoe	Nebr City	12696	STPP-6218(1)	11th St., Nebraska City	Urban	0.0	ROW	500	400	URB
Otoe	Nebr City	12696	STPP-6218(1)	11th St., Nebraska City	Urban	0.0	Const	1,900	1,520	URB
Jefferson	Jefferson	12715	STPE-3005(8)	Endicott Northeast	Resurf.	2.8	Const	725	580	RUR
Jefferson	Jefferson	12715	STPE-3005(8)	Endicott Northeast	Resurf.	2.8	PE	5	4	RUR
Jefferson	Jefferson	12716	STPE-3005(9)	Jansen South	Resurf.	4.5	Const	1,049	839	RUR
Jefferson	Jefferson	12716	STPE-3005(9)	Jansen South	Resurf.	4.5	PE	8	6	RUR
Otoe	Nebraska	12738	STPD-50-2(128)	Syracuse North	Str., Resurf., S. Shld.	9.5	Const	5,863	0	STP
Nemaha	Nemaha	12746	BRO-7064(13)	Brock Southwest	Br.	0.2	Const	609	487	BR
Nemaha	Nemaha	12746	BRO-7064(13)	Brock Southwest	Br.	0.2	PE	18	14	BR
Nemaha	Nemaha	12746	BRO-7064(13)	Brock Southwest	Br.	0.2	Util	13	10	BR
Gage	Beatrice	12769	STPD-136-6(116)	Beatrice West	Resurf., S. Shld.	9.5	Const	3,903	0	STP
Otoe	Nebr City	12784	STPAA-6204(4)	11th Corso, Nebraska City	Gr., Conc. Pvmnt., Storm Sewer	0.2	ROW	400	320	URB
Otoe	Nebr City	12784	STPAA-6204(4)	11th Corso, Nebraska City	Gr., Conc. Pvmnt., Storm Sewer	0.2	Const	1,000	800	URB
Jefferson	Nebraska	12813	STPD-15-1(113)	Fairbury South Bridges	Br.	0.4	Const	3,035	0	STP
Saline	Crete	12839	STPAA-6904(1)	E. 13th St., HawthornE. - E. Limits, Crete	Urban	1.0	ROW	20	16	URB
Saline	Crete	12839	STPAA-6904(1)	E. 13th St., HawthornE. - E. Limits, Crete	Urban	1.0	Const	2,500	2,000	URB
Jefferson	Nebraska	12875	STP-136-6(118)	Gilead East	Resurf.	8.1	Const	3,284	0	STP
Saline	Crete	12886	BRO-7076(22)	13th St/Blue River Bridge, Crete	Br.	0.4	ROW	50	40	URB
Saline	Crete	12886	BRO-7076(22)	13th St/Blue River Bridge, Crete	Br.	0.4	Const	1,800	1,440	URB
Saunders	Nebraska	12894	NH-77-2(158)	Wahoo - Fremont	Mill, Resurf.	11.8	Const	3,793	0	NH
Richardson	Nebraska	12910	STP-67-1(116)	Nemaha South	Mill, Resurf.	6.0	Const	1,481	0	STP
Saline	Nebraska	12911	STP-74-6(102)	Fillmore/Saline Co. Line East	Mill, Resurf.	10.1	Const	2,793	0	STP
Otoe	Nebr City	12921	URB-6210(3)	Central Ave., 11th - 6th St., Nebraska City	Mill, Resurf., Crosswalks	0.5	Const	700	560	URB
Johnson	Johnson	12931	BRO-7049(23)	In Crab Orchard	Br.	0.3	Const	870	696	BR
Johnson	Johnson	12931	BRO-7049(23)	In Crab Orchard	Br.	0.3	PE	31	25	BR
Johnson	Johnson	12931	BRO-7049(23)	In Crab Orchard	Br.	0.3	Util	31	25	BR
Cass	Nebraska	21849	NH-75-2(155)	Plattsmouth - Bellevue	PE, ROW, Utilities	0.0	ROW	4,000	3,000	EM
Dodge	Nebraska	21855	STPD-79-3(105)	North Bend - Snyder	Mill, Resurf.	17.8	Const	4,600	0	STP
Cass	Nebraska	21941	DPS-TCSP-66-7(112)	Louisville South Bypass	Gr., Surf., S. Shld.	3.3	Const	750	500	EM
Dodge	Fremont	21953	STPAA-5625(2)	Bell St., Fremont	Gr., Surf.	1.0	Const	2,600	2,080	URB
Dodge	Nebraska	21985	NH-77-3(122)	Winslow - Uehling	Resurf., S. Shld.	9.5	Const	4,360	0	NH
Cass	Nebraska	22041	DPS-34-7(114)	Plattsmouth/Bellevue Bridges	PE	0.0	PE	515	515	LY60

2009 Thru 2013 STIP

County	Resp. Party	Control Number	Project Number	Location	Type of Improvement	Lgth.	Work Phase	Total Estimate (\$1,000)	Federal Estimate (\$1,000)	Type of Fund
Dodge	Dodge	22185	BRO-7027(8)	Scribner Northeast	Br.	0.2	ROW	4	3	BR
Dodge	Dodge	22185	BRO-7027(8)	Scribner Northeast	Br.	0.2	Util	6	5	BR
Washington	Blair	22207	STPAA-6461(1)	10th St., Blair	Urban Culv., & Storm Sewer	0.4	Const	489	391	URB
Washington	Blair	22207	STPAA-6461(1)	10th St., Blair	Urban Culv., & Storm Sewer	0.4	PE	50	40	URB
Washington	Blair	22207	STPAA-6461(1)	10th St., Blair	Urban Culv., & Storm Sewer	0.4	ROW	50	40	URB
Saunders	Nebraska	22265	NH-BR-77-3(128)	Fremont South Bridge	Gr., Str., Surf., S. Shld.	1.3	Const	12,081	0	BR
Saunders	Nebraska	22265	NH-BR-77-3(128)	Fremont South Bridge	Gr., Str., Surf., S. Shld.	1.3	Const	2,514	0	NH
Cass	Plattsmouth	22312	URB-6403(2)	15th St., Ave. 'A' - Ave. 'C', Plattsmouth	Mill, Resurf.	0.2	Const	105	84	URB
Cass	Plattsmouth	22312	URB-6403(2)	15th St., Ave. 'A' - Ave. 'C', Plattsmouth	Mill, Resurf.	0.2	ROW	10	8	URB
Cass	Plattsmouth	22312	URB-6403(2)	15th St., Ave. 'A' - Ave. 'C', Plattsmouth	Mill, Resurf.	0.2	PE	25	20	URB
Cass	Plattsmouth	22313	URB-6404(1)	4th Ave., 16th St-HillcreSt., Plattsmouth	Urban	0.1	PE	15	12	URB
Cass	Plattsmouth	22313	URB-6404(1)	4th Ave., 16th St. - Hillcrest, Plattsmouth	Urban	0.1	ROW	18	14	URB
Cass	Plattsmouth	22314	URB-6403(3)	15th St., 1st Ave. - Main St., Plattsmouth	Urban	0.1	PE	10	8	URB
Cass	Plattsmouth	22314	URB-6403(3)	15th St., 1st Ave. - Main St., Plattsmouth	Urban	0.1	ROW	15	12	URB
Washington	Blair	22358	URB-75-3(115)	US-75, Deerfield - N. 25th, Blair	Curb/Gutter, Sidewalk, Storm Sewer	0.2	Const	178	142	URB
Washington	Blair	22358	URB-75-3(115)	US-75, Deerfield - N. 25th, Blair	Curb/Gutter, Sidewalk, Storm Sewer	0.2	PE	35	28	URB
Thurston	Nebraska	30848A	STPD-75-4(103)	Winnebago East	Urban	1.0	Const	3,000	0	STP
Thurston	Nebraska	30848B	STPD-75-4(108)	Macy South	Gr., Str., Surf., S. Shld.	1.4	Const	5,016	0	STP
Burt	Burt	31226	STPE-3875(2)	Craig Northeast	Surf.	3.0	Const	1,000	800	RUR
Pierce	Pierce	31303	STPE-2600(1)	Pierce Northwest	Resurf.	2.5	Const	413	330	RUR
Madison	Madison	31366	BR-2820(2)	Battle Creek Southwest	Gr., Str., Surf.	0.2	Util	6	5	BR
Dakota	Nebraska	31380	STPD-35-4(118)	Hubbard North & South	Gr., Culv., Br.	0.0	Const	1,960	0	STP
Platte	Columbus	31382	NH-30-5(125)	Columbus Viaduct	Viaduct	0.5	Const	490	490	LY90
Platte	Columbus	31382	NH-30-5(125)	Columbus Viaduct	Viaduct	0.5	Const	813	650	URB
Madison	Norfolk	31416A	STP-35-3(107)	In Norfolk	4-Lane, Gr., Culv., Surf., S. Shld.	0.6	Const	4,000	4,000	LY60
Dixon	Nebraska	31420	STPD-116-4(102)	Concord Southwest	Br.	0.0	Const	490	0	STP
Madison	Nebraska	31436A	STPD-32-5(106)	Madison East Bridges	Gr., Str., Surf.	1.0	Const	4,383	0	STP
Madison	Norfolk	31442	STPD-35-3(105)	Norfolk Southeast	4-Lane, Gr., Culv., Surf., S. Shld.	1.0	Const	6,250	5,000	EM
Cedar	Cedar	31502	BRO-7014(31)	Hartington Southeast	Br.	0.1	Const	386	309	BR
Cedar	Cedar	31502	BRO-7014(31)	Hartington Southeast	Br.	0.1	Util	18	14	BR
Cedar	Cedar	31502	BRO-7014(31)	Hartington Southeast	Br.	0.1	PE	13	10	BR

2009 Thru 2013 STIP

County	Resp. Party	Control Number	Project Number	Location	Type of Improvement	Lgth.	Work Phase	Total Estimate (\$1,000)	Federal Estimate (\$1,000)	Type of Fund
Cedar	Cedar	31502	BRO-7014(31)	Hartington Southeast	Br.	0.1	Util	19	15	BR
Boone	Boone	31535	STPE-7638(1)	Petersburg Northeast	Resurf.	1.9	Const	438	350	RUR
Boone	Boone	31535	STPE-7638(1)	Petersburg Northeast	Resurf.	1.9	PE	15	12	RUR
Platte	Columbus	31536B	DPU-6074(3)	Columbus North Arterial, Ph 2	Gr., Culv., Surf., S. Shld.	2.7	Const	750	500	EM
Platte	Columbus	31536C	DPU-6074(4)	Columbus North Arterial, Ph 3	Gr., Culv., Surf., S. Shld.	3.3	Const	4,219	3,375	EM
Platte	Columbus	31536C	DPU-6074(4)	Columbus North Arterial, Ph 3	Gr., Culv., Surf., S. Shld.	3.3	Const	1,391	1,113	URB
Burt	Nebraska	31639	BR-3885(3)	Tekamah East	Br.	0.1	Const	750	600	BR
Burt	Nebraska	31639	BR-3885(3)	Tekamah East	Br.	0.1	PE	19	15	BR
Cuming	Cuming	31665	BRO-7020(19)	West Point Southeast	Br.	0.1	Util	20	16	BR
Colfax	Colfax	31705	BRO-7019(13)	Rogers North	Br.	0.3	Util	25	20	BR
Dixon	Dixon	31723	STPE-3130(5)	Concord East	Resurf.	5.6	Const	338	270	RUR
Dixon	Dixon	31723	STPE-3130(5)	Concord East	Resurf.	5.6	PE	19	15	RUR
Dixon	Dixon	31747	BRO-7026(17)	Wakefield West	Br.	0.3	Util	23	18	BR
Colfax	Schuyler	31752	STPAA-7775(1)	9th St.Sidewalk, Schuyler	Sidewalk	0.5	Const	240	192	URB
Cedar	Cedar	31761	BRO-7014(34)	Fordyce West	Br.	0.2	Const	613	490	BR
Cedar	Cedar	31761	BRO-7014(34)	Fordyce West	Br.	0.2	PE	19	15	BR
Wayne	Wayne	31838	STPAA-6708(1)	E. 10th St., Main - Windom, Wayne	Urban	0.2	ROW	60	48	URB
Wayne	Wayne	31838	STPAA-6708(1)	E. 10th St., Main - Windom, Wayne	Urban	0.2	Const	700	560	URB
Madison	Norfolk	31875	URB-6001(1)	25th St., US-275 - Benjamin Ave., Norfolk	Urban	1.2	Const	3,000	2,400	URB
Madison	Norfolk	31875	URB-6001(1)	25th St., US-275 - Benjamin Ave., Norfolk	Urban	1.2	ROW	500	400	URB
Antelope	Nebraska	31913	NH-20-5(111)	Royal - Plainview	Mill, Resurf., S. Shld.	17.5	Const	4,643	0	NH
Platte	Columbus	31990	URB-6065(6)	3rd Ave., 8th - S 5th St., Columbus	Urban	0.6	PE	90	72	URB
Platte	Columbus	31990	URB-6065(6)	3rd Ave., 8th - S 5th St., Columbus	Urban	0.6	ROW	80	64	URB
Wayne	Wayne	31991	URB-6709(2)	Windom St., E 3rd - E 7th St., Wayne	Gr., Conc Surf.	0.3	Const	800	640	URB
Wayne	Wayne	31991	URB-6709(2)	Windom St., E 3rd - E 7th St., Wayne	Gr., Conc Surf.	0.3	PE	110	88	URB
Wayne	Wayne	31992	URB-6702(4)	W 1St. St., Main - Pearl St., Wayne	Gr., Surf.	0.1	Const	600	480	URB
Wayne	Wayne	31992	URB-6702(4)	W 1St. St., Main - Pearl St., Wayne	Gr., Surf.	0.1	PE	100	80	URB
Wayne	Wayne	32011	BR-3100(1)	Winside East	Br.	0.0	Const	555	444	BR
York	York	41015	STPAA-6305(1)	Nebraska Ave., York	Urban	0.5	Const	4,700	3,760	URB
Polk	Polk	41225	STPE-2805(1)	Shelby North	Surf.	0.0	Const	125	100	RUR
Nuckolls	Nuckolls	41716	BRO-7065(21)	Oak South	Culv.	0.5	Const	304	243	BR
Nuckolls	Nuckolls	41716	BRO-7065(21)	Oak South	Culv.	0.5	Util	13	10	BR

2009 Thru 2013 STIP

County	Resp. Party	Control Number	Project Number	Location	Type of Improvement	Lgth.	Work Phase	Total Estimate (\$1,000)	Federal Estimate (\$1,000)	Type of Fund
Webster	Webster	41967	STPE-BR-2155(2)	Cowles North	Gr., Str., Gravel Surf.	1.5	Util	13	10	RUR
Webster	Webster	41967	STPE-BR-2155(2)	Cowles North	Gr., Str., Gravel Surf.	1.5	Const	565	450	RUR
Webster	Webster	41967	STPE-BR-2155(2)	Cowles North	Gr., Str., Gravel Surf.	1.5	Const	1,250	1,000	BR
Nance	Nance	42059	BRO-7063(6)	Fullerton Southwest	Br.	0.1	Const	313	250	BR
Nance	Nance	42059	BRO-7063(6)	Fullerton Southwest	Br.	0.1	Util	13	10	BR
Buffalo	Nebraska	42103A	DPS-10-2(114)	Kearney East Bypass, Interchange	Interchange	1.0	PE	172	172	H660
Buffalo	Nebraska	42103A	DPS-10-2(114)	Kearney East Bypass, Interchange	Interchange	1.0	PE	1,667	1,000	STP
Buffalo	Nebraska	42103A	DPS-10-2(114)	Kearney East Bypass, Interchange	Interchange	1.0	PE	1,667	300	URB
Clay	Clay	42120	BRO-7018(23)	Deweese Northwest	Br.	0.2	Const	1,156	925	BR
Clay	Clay	42120	BRO-7018(23)	Deweese Northwest	Br.	0.2	PE	29	23	BR
Clay	Clay	42120	BRO-7018(23)	Deweese Northwest	Br.	0.2	ROW	10	8	BR
Clay	Clay	42120	BRO-7018(23)	Deweese Northwest	Br.	0.2	Util	6	5	BR
Nuckolls	Nuckolls	42136	BR-1990(7)	In Superior	Br.	0.1	Const	591	473	BR
Nuckolls	Nuckolls	42136	BR-1990(7)	In Superior	Br.	0.1	PE	20	16	BR
Fillmore	Fillmore	42226	BRO-7030(30)	Geneva Northwest	Br.	0.3	Const	481	385	BR
Fillmore	Fillmore	42226	BRO-7030(30)	Geneva Northwest	Br.	0.3	PE	19	15	BR
Greeley	Greeley	42273	BRO-7039(9)	In Wolbach	Br.	0.1	Const	536	429	BR
Greeley	Greeley	42273	BRO-7039(9)	In Wolbach	Br.	0.1	PE	20	16	BR
Adams	Adams	42284	BRO-7001(14)	Juniata Southwest	Br.	0.2	Const	511	409	BR
Adams	Adams	42284	BRO-7001(14)	Juniata Southwest	Br.	0.2	PE	20	16	BR
Valley	Nebraska	42298	STP-70-4(107)	Middle Loup Bridge, Arcadia	Br.	0.6	Const	3,000	0	STP
Buffalo	Kearney	42344	STPD-30-4(148)	In Kearney	Urban	0.4	Const	1,960	0	STP
Adams	Hastings	42379	NH-6-4(125)	Hastings West	Mill, Resurf., S. Shld.	12.1	Const	5,424	0	NH
Clay	Nebraska	42401	STPD-S18B(104)	Edgar Spur	Gr., Culv., Resurf.	4.0	Const	1,810	0	STP
Hall	Nebraska	42408	IM-80-6(97)	Wood River - Grand Island	Mill, Inlay	11.5	Const	5,567	0	IM
Buffalo	Nebraska	42411	IM-80-5(65)	Odessa - Kearney (WB)	Conc. Pvmt.	8.9	Const	14,071	0	IM
Hall	Grand Island	42433	NH-34-4(131)	Grand Island South	Resurf.	8.7	Const	3,853	0	NH
Fillmore	Fillmore	42436	BRO-7030(33)	Geneva East	Br.	0.4	Const	569	455	BR
Fillmore	Fillmore	42436	BRO-7030(33)	Geneva East	Br.	0.4	PE	11	9	BR
Fillmore	Fillmore	42436	BRO-7030(33)	Geneva East	Br.	0.4	PE	13	10	BR
Sherman	Sherman	42460	BR-2065(4)	In Ashton	Br.	0.3	Const	356	285	BR
Sherman	Sherman	42460	BR-2065(4)	In Ashton	Br.	0.3	PE	16	13	BR
Nuckolls	Nebraska	42469	STP-14-1(118)	In Nelson & South	Mill, Resurf.	4.2	Const	3,500	0	STP
Hall	Grand Island	42477	URB-30-4(151)	US-30 - Wasmer Detention Cell, Grand Island	Storm Sewer	0.0	Const	700	560	URB

2009 Thru 2013 STIP

County	Resp. Party	Control Number	Project Number	Location	Type of Improvement	Lgth.	Work Phase	Total Estimate (\$1,000)	Federal Estimate (\$1,000)	Type of Fund
Buffalo	Nebraska	42492	BH-80-6(100)	Kearney East Bridges	Br. Rehab.	0.0	Const	285	228	BR
York	Nebraska	42502	NH-81-2(142)	York North	Resurf.	7.4	Const	4,026	0	NH
Hall	Grand Island	42519	URB-2235(5)	Locust St.North of I-80 (NB), Grand Island	2-Lane, Gr., Surf., S. Shld.	2.9	PE	250	200	URB
Hall	Grand Island	42519	URB-2235(5)	Locust St.North of I-80 (NB), Grand Island	2-Lane, Gr., Surf., S. Shld.	2.9	ROW	100	80	URB
Adams	Hastings	42525	URB-7552(1)	E. Lochland Rd., US-281 - N. 1st. Ave., Hastings	Urban	0.6	ROW	60	48	URB
Thayer	Nebraska	42532	STP-136-5(111)	Gilead East & West	Resurf.	4.2	Const	1,505	0	STP
Buffalo	Nebraska	42537	STP-10-2(115)	Pleasanton South	Resurf.	10.4	Const	1,856	0	STP
Hall	Grand Island	42539	NH-281-2(125)	US-281 Viaduct Approach, G.I.	Br. Repair	0.0	Const	231	0	NH
Adams	Hastings	42547	URB-5508(5)	2nd St., Marian - Highland,	Mill, Resurf.	0.9	Const	430	344	URB
Hamilton	Nebraska	42561	IM-80-7(157)	Hampton - Henderson (WB)	Mill, Inlay	4.1	Const	1,194	0	IM
Adams	Hastings	42578	URB-5514(2)	9th St., Turner Ave. - 2nd Ave., Hastings	Urban	0.3	Const	760	608	URB
Kimball	Kimball	51124	STPE-1015(8)	Dix South	Resurf.	0.0	Const	1,125	900	RUR
Kimball	Nebraska	51183	STPD-71-2(109)	Nebraska/Colorado Line North	Resurf., Culv	15.0	Const	5,299	0	STP
Box Butte	Nebraska	51186	NH-385-4(129)	L-7E North	Resurf., S. Shld.	7.6	Const	2,215	0	NH
Deuel	Nebraska	51199	IM-80-2(90)	Chappell - Oshkosh	Mill, Resurf.	10.0	Const	7,511	0	IM
Cheyenne	Sidney	51208	STPAA-6350(2)	Old Post Road, Sidney	Urban	1.4	Const	250	200	URB
Scotts Bluff	Gering	51258	STPAA-5701(6)	10th St., "U" St.- "J" St., Gering	Mill, Resurf.	0.8	Const	670	536	URB
Cheyenne	Cheyenne	51303	STPE-1135(2)	Sidney South	Resurf.	5.5	Const	1,250	1,000	RUR
Cheyenne	Cheyenne	51303	STPE-1135(2)	Sidney South	Resurf.	5.5	PE	70	56	RUR
Kimball	Nebraska	51308	IM-80-1(170)	East Kimball - Potter (EB)	Mill, Resurf.	11.7	Const	5,625	0	IM
Cheyenne	Nebraska	51310	IM-80-2(93)	Sidney	Joint Seal, Grinding	37.8	Const	1,794	0	IM
Cheyenne	Cheyenne	51315	STPE-1132(1)	Sidney South	Surf.	0.5	Const	135	108	RUR
Cheyenne	Cheyenne	51315	STPE-1132(1)	Sidney South	Surf.	0.5	PE	10	8	RUR
Scotts Bluff	Scottsbluff	51349	URB-5709(3)	Ave. 'B', S. Beltline - Overland, Scottsbluff	Urban	0.4	PE	90	72	URB
Scotts Bluff	Scottsbluff	51349	URB-5709(3)	Ave. 'B', S. Beltline - Overland, Scottsbluff	Urban	0.4	Const	1,300	1,040	URB
Scotts Bluff	Scottsbluff	51378	URB-5724(2)	"D" St., Rundell - Lockwood, Scottsbluff	Gr., Conc. Pvmt., S. Shld.	0.3	Const	600	480	URB
Lincoln	Nebraska	60887	IM-80-4(104)	Maxwell Interchange	Br. Deck Overlay	0.4	Const	1,250	0	IM
Thomas	Nebraska	61044	NH-STPN-TMT-83-3(106)	Thedford Viaduct	Viaduct	1.8	Const	9,228	0	NH
Dawson	Nebraska	61196	IM-80-4(129)	Darr Interchange	Br. Deck Overlay	0.3	Const	1,250	0	IM
Lincoln	Lincoln	61223	BR-1545(5)	Brady Southwest	Br.	0.0	Const	1,188	950	BR
Lincoln	Lincoln	61223	BR-1545(5)	Brady Southwest	Br.	0.0	PE	16	13	BR

2009 Thru 2013 STIP

County	Resp. Party	Control Number	Project Number	Location	Type of Improvement	Lgth.	Work Phase	Total Estimate (\$1,000)	Federal Estimate (\$1,000)	Type of Fund
Dawson	Dawson	61260	BRO-7024(22)	Overton Southwest	Br.	0.0	Const	248	198	BR
Dawson	Dawson	61260	BRO-7024(22)	Overton Southwest	Br.	0.0	PE	23	18	BR
Dawson	Dawson	61260	BRO-7024(22)	Overton Southwest	Br.	0.0	Util	6	5	BR
Lincoln	North Platte	61283	STPAA-5805(5)	Buffalo Bill Ave., North Platte	Gr., Str., Conc. Pvmt.	2.1	Const	15,400	6,000	URB
Deuel	Nebraska	61285	IM-80-3(119)	Big Springs West	Mill, Inlay	7.4	Const	3,564	0	IM
Grant	Nebraska	61326	NH-2-2(115)	Ashby - Hyannis	Gr., Culv., Resurf., S. Shld.	8.3	Const	3,780	0	NH
Custer	Nebraska	61333	STPD-70-3(107)	Broken Bow East	Mill, Resurf.	11.9	Const	3,329	0	STP
Lincoln	Nebraska	61334	NH-83-2(127)	Wellfleet South	Mill, Resurf.	3.8	Const	1,396	0	NH
Dawson	Lexington	61338	STPAA-6556(4)	13th St., Lexington	Urban	0.7	Const	2,200	1,760	URB
Keith	Nebraska	61364	NH-26-2(112)	Lewellen - Ogallala	Mill, Resurf.	7.7	Const	3,000	0	NH
Keith	Nebraska	61365	NH-26-2(113)	Ogallala West	Resurf., S. Shld.	8.6	Const	4,438	0	NH
Lincoln	North Platte	61395	IM-80-4(133)	North Platte West	Joint Repair, Grinding	5.9	Const	1,473	0	IM
Lincoln	North Platte	61399	IM-80-3(136)	North Platte East	Joint Repair, Grinding	8.9	Const	2,230	0	IM
Thomas	Nebraska	61417	FL-S86B(101)	Halsey Spur Bridge	Br.	0.0	Const	1,759	1,407	1810
Thomas	Nebraska	61417	FL-S86B(101)	Halsey Spur Bridge	Br.	0.0	PE	203	162	1810
Keith	Ogallala	61422	IM-80-3(139)	Ogallala - Roscoe	Mill, Resurf.	6.7	Const	3,656	0	IM
Dawson	Lexington	61433	STP-283-2(102)	Ash St. - Jefferson St., Lexington	Resurf.	0.7	Const	923	0	STP
Dawson	Nebraska	61439	IM-80-5(69)	Lexington - Overton	Resurf., S. Shld.	10.5	Const	8,123	0	IM
Furnas	Nebraska	70587A	STP-47-1(102)	Jct. N-89 North	Resurf.	7.7	Const	2,928	0	STP
Phelps	Nebraska	70725	STPD-23-3(105)	Loomis - Holdrege	Gr., Culv., Resurf., S. Shld.	7.0	Const	2,794	0	STP
Hitchcock	Hitchcock	70811	BRO-7044(27)	Trenton Southeast	Br.	0.1	Const	488	390	BR
Hitchcock	Hitchcock	70811	BRO-7044(27)	Trenton Southeast	Br.	0.1	Util	6	5	BR
Harlan	Nebraska	70841	STP-S42A(101)	Huntley Spur	Resurf.	4.2	Const	1,383	0	STP
Hitchcock	Hitchcock	70862	BRO-7044(29)	Palisade Southeast	Br.	0.3	Const	544	435	BR
Hitchcock	Hitchcock	70862	BRO-7044(29)	Palisade Southeast	Br.	0.3	Util	13	10	BR
Hitchcock	Hitchcock	70924	BR-1350(1)	Stratton Southeast	Br.	0.5	Const	516	413	BR
Hitchcock	Hitchcock	70924	BR-1350(1)	Stratton Southeast	Br.	0.5	PE	15	12	BR
Hitchcock	Hitchcock	70924	BR-1350(1)	Stratton Southeast	Br.	0.5	Util	15	12	BR
Hayes	Hayes	70967	BRO-7043(9)	Hamlet Northwest	Br.	0.3	Const	549	439	BR
Hayes	Hayes	70967	BRO-7043(9)	Hamlet Northwest	Br.	0.3	PE	29	23	BR
Hayes	Hayes	70967	BRO-7043(9)	Hamlet Northwest	Br.	0.3	ROW	5	4	BR
Dundy	Dundy	70974	STPE-1303(2)	Haigler North	Gr., Culv., Gravel Surf.	8.5	Const	1,125	900	RUR
Dundy	Dundy	70974	STPE-1303(2)	Haigler North	Gr., Culv., Gravel Surf.	8.5	PE	40	32	RUR
Dundy	Dundy	70974	STPE-1303(2)	Haigler North	Gr., Culv., Gravel Surf.	8.5	ROW	10	8	RUR

2009 Thru 2013 STIP

County	Resp. Party	Control Number	Project Number	Location	Type of Improvement	Lgth.	Work Phase	Total Estimate (\$1,000)	Federal Estimate (\$1,000)	Type of Fund
Dundy	Dundy	70974	STPE-1303(2)	Haigler North	Gr., Culv., Gravel Surf.	8.5	Util	25	20	RUR
Frontier	Frontier	71021A	RUR-1575(3)	Stockville Southeast	Resurf.	3.2	Const	953	762	RUR
Phelps	Phelps	71029	BRO-7069(15)	Funk Northwest	Br.	0.1	Const	200	160	BR
Phelps	Phelps	71029	BRO-7069(15)	Funk Northwest	Br.	0.1	PE	11	9	BR
Frontier	Frontier	71037	BRO-7032(24)	Stockville Soutwest	Br.	0.3	Const	919	735	BR
Frontier	Frontier	71037	BRO-7032(24)	Stockville Soutwest	Br.	0.3	PE	30	24	BR
Franklin	Franklin	71042	BRO-7031(12)	Naponee East	Br.	0.1	Const	125	100	BR
Franklin	Franklin	71042	BRO-7031(12)	Naponee East	Br.	0.1	PE	8	6	BR
Phelps	Holdrege	71047	STPAA-6602(1)	11th Ave., Sherman - Lincoln, Holdrege	Urban	0.5	Const	1,500	1,200	URB
Phelps	Holdrege	71047	STPAA-6602(1)	11th Ave., Sherman - Lincoln, Holdrege	Urban	0.5	PE	80	64	URB
Hitchcock	Nebraska	71058	STP-34-2(119)	Stratton - Jct. R44B	Resurf.	8.7	Const	3,718	0	STP
Red Willow	McCook	71069	URB-6156(2)	West 'J' St., W 10th - Norris Ave., McCook	Urban	0.7	Const	900	720	URB
Holt	Nebraska	80604A	NH-281-4(119)	Chambers Junction North	Gr., Str., Resurf., S. Shld.	9.6	Const	8,466	0	NH
Holt	Nebraska	80639	NH-20-4(117)	O'Neill East	Resurf., S. Shld.	5.0	Const	2,041	0	NH
Cherry	Cherry	80725	STPE-1515(1)	Kilgore Northeast	Armor Coat	6.0	Const	1,394	1,115	RUR
Cherry	Cherry	80725	STPE-1515(1)	Kilgore Northeast	Armor Coat	6.0	PE	49	39	RUR
Cherry	Cherry	80726	STPE-1775(1)	Valentine Northeast	Armor Coat	5.4	Const	1,324	1,059	RUR
Wheeler	Wheeler	80785	BR-2325(3)	Ericson South	Br.	0.2	Const	504	403	BR
Wheeler	Wheeler	80785	BR-2325(3)	Ericson South	Br.	0.2	PE	18	14	BR
Cherry	Nebraska	80817	TCSP-16(36)	Niobrara Scenic Rec Roads	Resurf.	68.0	Const	5,503	2,953	H660
Brown	Nebraska	80844	NH-20-3(112)	Johnstown - Ainsworth	Resurf., S. Shld.	9.4	Const	3,636	0	NH
Loup	Nebraska	80845	STP-91-3(107)	Taylor East	Resurf.	8.4	Const	2,666	0	STP
Cherry	Nebraska	80848	NH-83-4(113)	North of Thomas/Cherry Co. Line North	Resurf., S Shld	10.9	Const	3,324	0	NH
Holt	Nebraska	80849	NH-281-4(118)	O'Neill South	Resurf., S. Shld.	7.5	Const	2,205	0	NH
Statewide	Nebraska			Safer Barriers	Safer Barriers		Const	990	990	LY60
Statewide	Nebraska	Various	Various	Grade Separation Structures	Viaducts	0.0	Const	10,778	8,623	EM
Nebraska	Nebraska			Midwest Roadside Safety Facility	Facility	0.0	Const	4,500	3,600	EM
Rec Trails Projects				Listed Separately				1,250	1,000	L940
Safety Projects				Listed in Safety Schedule of Improvements				17,450	15,705	SFTY
Advanced Construction Conversions				Listed Separately					4,000	BR
Advanced Construction Conversions				Listed Separately					6,000	EM
Advanced Construction Conversions				Listed Separately					40,000	IM

2009 Thru 2013 STIP

County	Resp. Party	Control Number	Project Number	Location	Type of Improvement	Lgth.	Work Phase	Total Estimate (\$1,000)	Federal Estimate (\$1,000)	Type of Fund
					Listed Separately				0	L030
					Listed Separately				40,000	NH
					Listed Separately				15,000	STP
					Listed Separately				0	CM
					Listed Separately				0	Var
					Listed Separately			12,086	7,415	ENH
					Listed in ITS Program Agreements			1,086	800	EM
					Listed in ITS Program Agreements			3,000	1,500	ITS
					Listed in LCLC TIP			3,475	2,781	BR
					Listed in LCLC TIP			17,809	11,158	EM
					Listed in LCLC TIP			4,349	0	IM
					Listed in LCLC TIP			4,349	0	NH
					Listed in LCLC TIP			16,638	4,077	L230
					Listed in LCLC TIP			1,750	1,400	RUR
					Listed in MAPA TIP			2,690	2,152	BR
					Listed in MAPA TIP			1,600	1,280	EM
					Listed in MAPA TIP			1,210	968	IM
					Listed in MAPA TIP			300	240	NH
					Listed in MAPA TIP			43,574	34,857	L230
					Listed in MAPA TIP			800	640	LY60
					Listed in MAPA TIP			100	80	RUR
					Listed in SIMPCO TIP			1,554	1,399	IM
					Listed in SIMPCO TIP			1,735	1,388	URB

2009 Thru 2013 STIP

County Resp. Party Control Number Project Number Location Type of Improvement Lgth. Work Phase Total Estimate (\$1,000) Federal Estimate (\$1,000) Type of Fund

Fiscal 2009 Summary

Appr Code	Fund Description	Balance 9-30-08 (\$1,000)	FY 2009 Apport (\$1,000)	Total (\$1,000)	Sched. Amt (Incl. EAC) (\$1,000)	Ending Balance (\$1,000)
IM	Interstate Maintenance	13,700	46,626	60,326	42,367	17,959
L030	Redistribution	0	1,500	1,500	0	1,500
NH	National Highway System	17,500	80,420	97,920	40,240	57,680
L1C0	Bridge Replace Optional	0	22,712	22,712		
L110	Bridge Replace off System	1,000	4,008	5,008		
BR	Subtotal Bridge	1,000	26,720	27,720	27,073	647
CM	Congestion Mitigation	0	9,575	9,575	0	9,575
URB	Small Urban	30,000	11,347	41,347	36,362	4,985
ENH	Enhancement	10,000	7,339	17,339	7,415	9,924
L230	Omaha/Lincoln Attributable	34,387	19,041	53,428	38,934	14,494
STP	STP-Any Area	0	21,914	21,914	16,000	5,914
RUR	Non-urban	7,000	9,990	16,990	11,465	5,525
LS40	Rail Hwy Crossing Elimination	2,524	1,853	4,377	1,853	2,524
LS50	Rail Hwy Protective Devices	5,455	1,852	7,307	1,852	5,455
LS30	Hwy. Sfty. Improvement Prog.	24,000	11,861	35,861	10,000	25,861
LS20	High Risk Rural Road	1,783	1,000	2,783	1,000	1,783
Various	Safe Routes to School	2,700	1,000	3,700	1,000	2,700
	Subtotal Safety Programs	36,462	17,566	54,028	15,705	38,323
Var	SAFETEA-LU Equity Bonus	0	8,660	8,660	0	8,660
L940	Recreational Trails	1,732	1,184	2,916	1,000	1,916
LY90	Section 129	2,293	0	2,293	490	1,803
H660	Surf. Transp. Discretionary	4,167	0	4,167	3,125	1,042
ITS	Intelligent Transp. Systems	1,700	0	1,700	1,570	130
LY60	Surface Transp. Projects	7,736	0	7,736	6,145	1,591
1810	Federal Lands Highways	1,569	0	1,569	1,569	0
EM	SAFETEA-LU Earmarks	109,933	36,960	146,893	43,836	103,057
Total		277,610	298,842	576,452	291,727	284,725

2009 Thru 2013 STIP

County	Resp. Party	Control Number	Project Number	Location	Type of Improvement	Lgth.	Work Phase	Total Estimate (\$1,000)	Federal Estimate (\$1,000)	Type of Fund
Fiscal Year 2010 - Obligated between October 1, 2009 and September 30, 2010										
Gage	Nebraska	11248	NH-77-1(119)	Wymore North & South	Resurf., S. Shld.	12.8	Const	4,418	0	NH
Pawnee	Pawnee	11340A	BR-3595(8)	Lewiston South	Culv.	0.0	Const	250	200	BR
Cass	Nebraska	11450A	STP-BR-63-2(114)	Alvo North Bridges	Br.	1.0	Const	375	300	STP
Cass	Nebraska	11450A	STP-BR-63-2(114)	Alvo North Bridges	Br.	1.0	Const	125	100	BR
Richardson	Richardson	11726	STPE-BR-3657(1)	In Falls City	Gr., Culv., Surf.	0.0	Const	1,089	871	RUR
Richardson	Richardson	11726	STPE-BR-3657(1)	In Falls City	Gr., Culv., Surf.	0.0	Const	170	136	BR
Gage	Gage	12301	BR-3285(6)	Liberty Northwest	Br.	0.1	Const	724	579	BR
Butler	Butler	12380	BRO-7012(26)	Linwood West	Br.	0.1	Const	466	373	BR
Butler	Butler	12380	BRO-7012(26)	Linwood West	Br.	0.1	PE	18	14	BR
Cass	Nebraska	12457	IM-NH-80-9(830)	Greenwood Creek Bridges	Br. Widen/Rehab.	0.0	Const	1,272	0	IM
Cass	Nebraska	12457	IM-NH-80-9(830)	Greenwood Creek Bridges	Br. Widen/Rehab.	0.0	Const	644	515	NH
Cass	Nebraska	12462	IM-NH-80-9(835)	Dee Creek Bridges	Br.	0.0	Const	1,521	0	IM
Cass	Nebraska	12462	IM-NH-80-9(835)	Dee Creek Bridges	Br.	0.0	Const	770	616	NH
Saline	Saline	12519	BRO-7076(16)	Dorchester Southeast	Br.	0.4	Const	604	483	BR
Saline	Saline	12519	BRO-7076(16)	Dorchester Southeast	Br.	0.4	PE	34	27	BR
Richardson	Richardson	12666	BRO-7074(23)	Verdon Northwest	Br.	0.2	Const	569	455	BR
Richardson	Richardson	12666	BRO-7074(23)	Verdon Northwest	Br.	0.2	PE	14	11	BR
Cass	Nebraska	12729	IM-80-9(891)	Platte River Rest Area	Rest Area Rehab.	0.0	Const	819	0	IM
Saunders	Nebraska	12730	STPD-79-2(110)	Prague - Dodge County Line	Mill, Resurf.	11.8	Const	4,648	0	STP
Saunders	Nebraska	12730B	STP-79-2(112)	East Jct. N-92 North	Mill, Resurf.	6.8	Const	2,753	0	STP
Cass	Cass	12764	BRO-7013(12)	Weeping Water Southeast	Br.	0.2	Const	661	529	BR
Cass	Cass	12764	BRO-7013(12)	Weeping Water Southeast	Br.	0.2	PE	25	20	BR
Seward	Seward	12876	STP-34-6(136)	In Seward	Conc Repair, Mill, Resurf.	1.0	Const	578	462	STP
Saline	Nebraska	12886	BRO-7076(22)	13th St./Blue River Bridge, Crete	Br.	0.4	Const	1,866	1,493	BR
Saline	Nebraska	12886	BRO-7076(22)	13th St./Blue River Bridge, Crete	Br.	0.4	PE	63	50	BR
Saline	Nebraska	12886	BRO-7076(22)	13th St./Blue River Bridge, Crete	Br.	0.4	ROW	20	16	BR
Johnson	Nebraska	12935	STP-136-7(121)	Crab Orchard East	Resurf.	7.7	Const	2,509	0	STP
Richardson	Nebraska	12936	STP-4-7(105)	Humboldt East & West	Resurf.	8.9	Const	2,661	0	STP
Saunders	Nebraska	12957	BR-77-2(159)	Otoe Creek Bridge North of Jct. N-6	Br.	0.0	Const	1,706	1,365	BR
Dodge	Dodge	22052	BR-3495(3)	Hooper North	Br.	0.3	Const	821	657	BR
Dodge	Dodge	22052	BR-3495(3)	Hooper North	Br.	0.3	PE	44	35	BR
Dodge	Dodge	22185	BRO-7027(8)	Scribner Northeast	Br.	0.2	Const	625	500	BR

2009 Thru 2013 STIP

County	Resp. Party	Control Number	Project Number	Location	Type of Improvement	Lgth.	Work Phase	Total Estimate (\$1,000)	Federal Estimate (\$1,000)	Type of Fund
Dodge	Dodge	22185	BRO-7027(8)	Scribner Northeast	Br.	0.2	PE	18	14	BR
Pierce	Pierce	30969	STPE-2935(1)	Plainview South	Surf.	0.0	Const	285	228	RUR
Cedar	Nebraska	31315B	NH-81-4(117)	Meridian Bridge Demolition Fund	Bridge Demolition Fund	0.0	Const	2,500	2,000	EM
Madison	Madison	31366	BR-2820(2)	Battle Creek Southwest	Gr., Str., Surf.	0.2	Const	279	223	BR
Madison	Norfolk	31416B	STP-35-3(108)	Norfolk Northeast	4-Lane, Gr., Culv., Surf., S. Shld.	3.4	Const	15,931	12,745	EM
Dixon	Nebraska	31420A	STP-116-4(103)	Concord North Bridge	Br.	0.0	Const	100	80	STP
Madison	Nebraska	31490A	STPD-45-3(109)	Newman Grove North Bridges	Br.	0.0	Const	2,121	0	STP
Thurston	Nebraska	31511	STP-94-7(105)	Walthill East	Mill, Resurf.	4.6	Const	1,801	0	STP
Platte	Nebraska	31519A	BR-91-5(120)	Lindsay East Bridge	Br.	0.0	Const	1,674	1,339	BR
Boone	Boone	31568	STPE-7634(1)	Petersburg West	Resurf.	4.0	Const	538	430	RUR
Boone	Boone	31568	STPE-7634(1)	Petersburg West	Resurf.	4.0	PE	15	12	RUR
Stanton	Stanton	31597	BRO-7084(10)	Stanton Southeast	Br.	0.1	Const	550	440	BR
Stanton	Stanton	31597	BRO-7084(10)	Stanton Southeast	Br.	0.1	PE	15	12	BR
Cuming	Cuming	31665	BRO-7020(19)	West Point Southeast	Br.	0.1	Const	371	297	BR
Cuming	Cuming	31665	BRO-7020(19)	West Point Southeast	Br.	0.1	PE	15	12	BR
Colfax	Colfax	31705	BRO-7019(13)	Rogers North	Br.	0.3	Const	720	576	BR
Colfax	Colfax	31705	BRO-7019(13)	Rogers North	Br.	0.3	PE	25	20	BR
Colfax	Colfax	31705	BRO-7019(13)	Rogers North	Br.	0.3	PE	0	0	BR
Pierce	Pierce	31713	BRO-7070(12)	Foster Northwest	Br.	0.1	Const	268	214	BR
Pierce	Pierce	31713	BRO-7070(12)	Foster Northwest	Br.	0.1	PE	15	12	BR
Dixon	Dixon	31747	BRO-7026(17)	Wakefield West	Br.	0.3	Const	926	741	BR
Dixon	Dixon	31747	BRO-7026(17)	Wakefield West	Br.	0.3	PE	40	32	BR
Cedar	Nebraska	31786	STPD-20-6(108)	Laurel Northeast	Br.	0.5	Const	1,250	0	STP
Cedar	Nebraska	31788	STPD-81-4(115)	West Bow & Norwegian Bow Creek	Br. Br. Repair	0.0	Const	2,761	0	STP
Boone	Nebraska	31826	STPD-14-3(114)	Albion - Petersburg	Gr., Resurf.	11.7	Const	4,775	0	STP
Wayne	Nebraska	31893	BR-15-4(118)	Wayne South Bridge	Br.	0.0	Const	968	774	BR
Antelope	Nebraska	31897	STP-45-3(110)	In Tilden	Resurf.	0.8	Const	459	367	STP
Platte	Nebraska	31899	STP-91-5(121)	US-81 - Leigh	Resurf.	11.3	Const	3,888	0	STP
Thurston	Nebraska	31903	NH-75-4(109)	Winnebago - Homer	Mill, Resurf.	6.5	Const	1,531	0	NH
Stanton	Nebraska	31914	STP-32-6(112)	N-57 East	Resurf.	15.1	Const	2,486	0	STP
Knox	Nebraska	31918	STP-S54D(103)	Santee Spur	Mill, Resurf.	8.6	Const	1,894	0	STP
Stanton	Nebraska	31938	NH-275-6(140)	N-57 - Wisner	Mill, Resurf.	16.5	Const	4,919	0	NH
Madison	Norfolk	31941A	NH-81-3(139)	Norfolk South	Resurf.	2.5	Const	1,553	0	NH
Cuming	Nebraska	32046	STP-HSIP-16-3(108)	Bancroft East	Gr., Culv.	0.0	Const	50	40	STP

2009 Thru 2013 STIP

County	Resp. Party	Control Number	Project Number	Location	Type of Improvement	Lgth.	Work Phase	Total Estimate (\$1,000)	Federal Estimate (\$1,000)	Type of Fund
Webster	Webster	41380	STPE-BR-2145(7)	Red Cloud West	Br.	0.0	Const	166	133	BR
Webster	Webster	41380	STPE-BR-2145(7)	Red Cloud West	Br.	0.0	Const	365	292	RUR
York	York	41388	BRO-7093(19)	Bradshaw Northeast	Br.	0.0	Const	114	91	BR
Adams	Adams	41952	STPE-2175(9)	Ayr Southeast	Resurf.	7.0	Const	671	537	RUR
Adams	Adams	41953	STPE-2145(10)	Holstein South	Resurf.	5.0	Const	599	479	RUR
Buffalo	Nebraska	42103A	DPS-10-2(114)	Kearney East Bypass, Interchange	Interchange	1.0	Const	12,728	10,182	EM
Buffalo	Buffalo	42085	BRO-7010(19)	Riverdale Northwest	Br.	0.1	Const	239	191	BR
Merrick	Merrick	42335	BRO-7061(27)	Palmer Northwest	Br.	0.1	Const	321	257	BR
Merrick	Nebraska	42400	STPD-BR-92-5(108)	Worms Rd. - 5 Miles East Archer Corner	Resurf., S. Shld. Br.	13.5	Const	671	537	BR
Merrick	Nebraska	42400	STPD-BR-92-5(108)	Worms Rd. - 5 Miles East Archer Corner	Resurf., S. Shld. Br.	13.5	Const	3,593	0	STP
Nance	Nebraska	42403	STPD-14-2(124)	Fullerton South	Br.	1.0	Const	7,523	0	STP
Hall	Nebraska	42482	STP-S40D(105)	Prosser Spur	Resurf., Br.	1.4	Const	5,726	0	STP
Box Butte	Nebraska	51182	STPD-2-1(117)	Hemingford - Berea	Mill, Resurf., S. Shld.	9.9	Const	3,480	0	STP
Dawes	Nebraska	51187	NH-385-4(130)	Box Butte/Dawes Co. Line North	Resurf., S. Shld.	9.9	Const	3,980	0	NH
Garden	Nebraska	51261	NH-26-1(157)	Oshkosh - Lewellen	Mill, Resurf.	13.5	Const	4,766	0	NH
Dawes	Chadron	51271	NH-20-1(135)	In Chadron	Urban	0.9	Const	4,100	0	NH
Scotts Bluff	Nebraska	51272	STPD-29-3(109)	North Platte River Br., Mitchell	Gr., Str., Surf.	0.7	Const	1,920	0	STP
Kimball	Nebraska	51309	IM-80-1(171)	Bushnell - W. Kimball (EB)	Mill, Inlay	11.4	Const	3,073	0	IM
Morrill	Nebraska	51329	DPS-385-3(116)	Morrill/Box Butte Co. Line South	4-Lane, Gr., Culv., Surf., S. Shld.	14.7	Const	23,750	0	EM
Morrill	Nebraska	51329	DPS-385-3(116)	Morrill/Box Butte Co. Line South	4-Lane, Gr., Culv., Surf., S. Shld.	14.7	Const	6,000	0	NH
Custer	Nebraska	60938	NH-2-3(117)	Merna - Broken Bow	Resurf., S. Shld.	7.6	Const	3,616	0	NH
Deuel	Nebraska	60939	STPD-30-2(133)	Big Springs - Brule	Resurf.	6.5	Const	2,010	0	STP
Custer	Custer	61072	STPE-1670(4)	Broken Bow Southwest	Resurf.	6.2	Const	908	726	RUR
Custer	Nebraska	61200	NH-2-3(118)	In Broken Bow	Urban	1.2	Const	2,150	0	NH
Custer	Custer	61302	BRO-7021(27)	Anselmo Northeast	Br.	0.2	Const	366	293	BR
Custer	Custer	61302	BRO-7021(27)	Anselmo Northeast	Br.	0.2	PE	18	14	BR
Garden	Nebraska	61368	NH-26-1(158)	Lewellen South	Mill, Resurf., S. Shld.	9.9	Const	4,406	0	NH
Keith	Nebraska	61392	IM-80-3(135)	Brule - Ogallala	Mill, Inlay	10.8	Const	6,174	0	IM
Dawson	Nebraska	61423	IM-80-5(68)	Overton East	Resurf., S. Shld.	9.4	Const	7,544	0	IM
Harlan	Harlan	70460	STPE-1732(1)	In Alma	Gr., Culv., Surf.	0.0	Const	651	521	RUR
Franklin	Nebraska	70476A	BR-4-4(103)	Campbell West	Br.	0.0	Const	845	676	BR
Franklin	Franklin	70789	STPE-1830(1)	In Hildreth	Gr., Culv., Surf.	0.5	Const	616	493	RUR
Furnas	Furnas	70821	BRO-7033(29)	Beaver City Southeast	Br.	0.1	Const	371	297	BR

2009 Thru 2013 STIP

County	Resp. Party	Control Number	Project Number	Location	Type of Improvement	Lgth.	Work Phase	Total Estimate (\$1,000)	Federal Estimate (\$1,000)	Type of Fund
Hitchcock	McCook	70881	STPD-6-2(122)	Culbertson - McCook	Resurf., S. Shld. Br. Deck Overlay	10.2	Const	5,096	0	STP
Gosper	Gosper	70914	BRO-7037(22)	Elwood Southwest	Br.	0.1	Const	336	269	BR
Gosper	Gosper	70934	STPE-1695(6)	Smithfield North	Gravel Surf.	2.5	Const	493	394	RUR
Gosper	Gosper	70934	STPE-1695(6)	Smithfield North	Gravel Surf.	2.5	PE	10	8	RUR
Keya Paha	Keya Paha	80605	STPE-1710(4)	Springview Northwest	Resurf.	0.0	Const	351	281	RUR
Keya Paha	Keya Paha	80607	STPE-1710(6)	Springview Northwest	Resurf.	0.0	Const	403	322	RUR
Garfield	Nebraska	80709	STPD-96-4(101)	Burwell West	Mill, Resurf., S. Shld.	6.5	Const	4,530	0	STP
Boyd	Boyd	80719	BRO-7008(12)	Monowi West	Br.	0.0	Const	924	739	BR
Rock	Rock	80720	STPE-1810(4)	Bassett South	Resurf.	5.7	Const	663	530	RUR
Holt	Holt	80758	BRO-7045(28)	O'Neill West	Br.	0.5	Const	658	526	BR
Holt	Holt	80758	BRO-7045(28)	O'Neill West	Br.	0.5	PE	35	28	BR
Garfield	Nebraska	80842	STP-BR-HSIP-96-4(102)	Burwell West Bridges	Br. Redeck	0.0	Const	296	237	BR
Garfield	Nebraska	80842	STP-BR-HSIP-96-4(102)	Burwell West Bridges	Br. Redeck	0.0	Const	238	190	STP
Cherry	Nebraska	80846	NH-20-2(132)	Gordon - Merriman	Resurf., S Shld	8.4	Const	2,608	0	NH
Boyd	Nebraska	80847	STP-281-4(117)	Spencer North	Resurf., S. Shld.	8.9	Const	2,890	0	STP
Rec Trails Projects				Listed Separately				1,250	1,000	L940
Safety Projects				Listed in Safety Schedule of Improv				20,990	18,891	SFTY
Advanced Construction Conversions				Listed Separately					6,000	BR
Advanced Construction Conversions				Listed Separately					4,000	EM
Advanced Construction Conversions				Listed Separately					50,000	IM
Advanced Construction Conversions				Listed Separately					3,000	L030
Advanced Construction Conversions				Listed Separately					50,000	NH
Advanced Construction Conversions				Listed Separately					20,000	STP
Advanced Construction Conversions				Listed Separately					15,000	CM
Advanced Construction Conversions				Listed Separately						Var
Enhancement projects				Listed Separately				12,086	7,415	ENH
Small Urban Projects to be determined								12,000	9,000	URB
Listed in LCLC TIP								74,346	0	IM
Listed in LCLC TIP								81,020	5,307	NH
Listed in LCLC TIP								5,532	1,937	L230
Listed in MAPA TIP								1,050	840	BR
Listed in MAPA TIP								5,420	3,334	EM
Listed in MAPA TIP								10,610	0	IM
Listed in MAPA TIP								10,610	0	NH

2009 Thru 2013 STIP

County	Resp. Party	Control Number	Project Number	Location	Type of Improvement	Lgth.	Work Phase	Total Estimate (\$1,000)	Federal Estimate (\$1,000)	Type of Fund
Listed in MAPA TIP								29,800	20,024	L230
Listed in MAPA TIP								48,014	3,020	STP
Listed in MAPA TIP								3,400	2,670	RUR

2009 Thru 2013 STIP

County Resp. Party Control Number Project Number Location Type of Improvement Lgth. Work Phase Total Estimate (\$1,000) Federal Estimate (\$1,000) Type of Fund

Fiscal 2010 Summary

Appr Code	Fund Description	Balance 9-30-09 (\$1,000)	FY 2010 Apport (\$1,000)	Total (\$1,000)	Sched. Amt (Incl. EAC) (\$1,000)	Ending Balance (\$1,000)
IM	Interstate Maintenance	17,959	48,957	66,916	50,000	16,916
L030	Redistribution	1,500	1,500	3,000	3,000	0
NH	National Highway System	57,680	84,441	142,121	56,438	85,683
L1C0	Bridge Replace Optional		23,848			
L110	Bridge Replace off System		4,208			
BR	Subtotal Bridge	647	28,056	28,703	22,877	5,826
CM	Congestion Mitigation	9,575	10,054	19,629	15,000	4,629
URB	Small Urban	4,985	11,914	16,899	9,000	7,899
ENH	Enhancement	9,924	7,706	17,630	7,415	10,215
L230	Omaha/Lincoln Attributable	14,494	19,993	34,487	21,961	12,526
STP	STP-Any Area	5,914	23,010	28,924	24,459	4,465
RUR	Non-urban	5,525	10,490	16,015	8,794	7,221
LS40	Rail Hwy Crossing Elimination	2,524	1,946	4,470	1,946	2,524
LS50	Rail Hwy Protective Devices	5,455	1,945	7,400	4,945	2,455
LS30	Hwy. Sfty. Improvement Prog.	25,861	12,454	38,315	10,000	28,315
LS20	High Risk Rural Road	1,783	1,000	2,783	1,000	1,783
Various	Safe Routes to School	2,700	1,000	3,700	1,000	2,700
	Subtotal Safety Programs	38,323	18,345	56,668	18,891	37,777
Var	SAFETEA-LU Equity Bonus	8,660	9,093	17,753	0	17,753
L940	Recreational Trails	1,916	1,243	3,159	1,000	2,159
LY90	Section 129	1,803	0	1,803	0	1,803
H660	Surf. Transp. Discretionary	1,042	0	1,042	0	1,042
ITS	Intelligent Transp. Systems	130	0	130	0	130
LY60	Surface Transp. Projects	1,591	0	1,591	0	1,591
EM	SAFETEA-LU Earmarks	103,057	0	103,057	32,261	70,796
Total		284,725	274,802	559,527	271,096	288,431

2009 Thru 2013 STIP

County	Resp. Party	Control Number	Project Number	Location	Type of Improvement	Lgth.	Work Phase	Total Estimate (\$1,000)	Federal Estimate (\$1,000)	Type of Fund
Fiscal Year 2011 - Obligated between October 1, 2010 and September 30, 2011										
Pawnee	Pawnee	11334	BR-3595(3)	Lewiston North	Br.	0.0	PE	13	10	BR
Pawnee	Pawnee	11334	BR-3595(3)	Lewiston North	Br.	0.0	Const	84	67	BR
Richardson	Richardson	11529	BR-3590(1)	Salem Southeast	Br.	0.0	PE	13	10	BR
Richardson	Richardson	11529	BR-3590(1)	Salem Southeast	Br.	0.0	Const	295	236	BR
Seward	Seward	11777	BRO-7080(23)	Beaver Crossing South	Br.	0.0	PE	23	18	BR
Seward	Seward	11777	BRO-7080(23)	Beaver Crossing South	Br.	0.0	Const	655	524	BR
Butler	Butler	12378	BRO-7012(24)	Ulysses Southeast	Br.	0.1	PE	6	5	BR
Butler	Butler	12378	BRO-7012(24)	Ulysses Southeast	Br.	0.1	Const	315	252	BR
Saline	Saline	12422	STPE-2920(4)	In Dewitt	Gr., Culv., Surf.	0.0	PE	23	18	RUR
Saline	Saline	12422	STPE-2920(4)	In Dewitt	Gr., Culv., Surf.	0.0	Const	550	440	RUR
Gage	Gage	12521	BR-3305(8)	Clatonia South	Br.	0.7	PE	13	10	BR
Gage	Gage	12521	BR-3305(8)	Clatonia South	Br.	0.7	Const	369	295	BR
Gage	Gage	12522	BR-3265(7)	Wymore Northeast	Br.	0.3	PE	13	10	BR
Gage	Gage	12522	BR-3265(7)	Wymore Northeast	Br.	0.3	Const	250	200	BR
Saline	Saline	12577	STPE-2982(1)	In Friend	Gr., Culv., Surf.	0.4	PE	19	15	RUR
Saline	Saline	12577	STPE-2982(1)	In Friend	Gr., Culv., Surf.	0.4	Const	473	378	RUR
Cass	Cass	12658	BRO-7013(10)	Greenwood Northeast	Br.	0.1	PE	13	10	BR
Cass	Cass	12658	BRO-7013(10)	Greenwood Northeast	Br.	0.1	Const	274	219	BR
Washington	Washington	22026	BRO-7089(23)	Blair West	Br.	0.1	PE	25	20	BR
Washington	Washington	22026	BRO-7089(23)	Blair West	Br.	0.1	ROW	13	10	BR
Washington	Washington	22026	BRO-7089(23)	Blair West	Br.	0.1	Util	10	8	BR
Washington	Washington	22026	BRO-7089(23)	Blair West	Br.	0.1	Const	625	500	BR
Douglas	Douglas	22223	STPE-3812(1)	Bennington Southwest	Gr., Culv., Surf.	1.0	ROW	150	120	RUR
Douglas	Douglas	22223	STPE-3812(1)	Bennington Southwest	Gr., Culv., Surf.	1.0	Const	1,295	1,036	RUR
Pierce	Pierce	30970	STPE-2935(2)	Plainview South	Surf.	0.0	Const	254	203	RUR
Madison	Madison	31353	STPD-BR-2482(1)	Norfolk North - Nucor Road	Gr., Str., Surf.	2.5	Const	1,459	1,167	BR
Madison	Madison	31353	STPD-BR-2482(1)	Norfolk North - Nucor Road	Gr., Str., Surf.	2.5	Const	4,715	3,772	RUR
Madison	Madison	31366	BR-2820(2)	Battle Creek Southwest	Gr., Str., Surf.	0.2	Const	279	223	BR
Boone	Boone	31447	BRO-7006(14)	St Edward Southeast	Br.	0.5	Const	470	376	BR
Antelope	Antelope	31558	BRO-7002(6)	Orchard Northeast	Br.	0.2	PE	24	19	BR
Antelope	Antelope	31558	BRO-7002(6)	Orchard Northeast	Br.	0.2	Const	641	513	BR
Knox	Knox	31607	STPE-2965(2)	Lindy North	Gr., Culv., Gravel Surf.	11.4	ROW	149	119	RUR

2009 Thru 2013 STIP

County	Resp. Party	Control Number	Project Number	Location	Type of Improvement	Lgth.	Work Phase	Total Estimate (\$1,000)	Federal Estimate (\$1,000)	Type of Fund
Knox	Knox	31607	STPE-2965(2)	Lindy North	Gr., Culv., Gravel Surf.	11.4	Const	2,731	2,185	RUR
Knox	Knox	31607	STPE-2965(2)	Lindy North	Gr., Culv., Gravel Surf.	11.4	PE	6	5	RUR
Knox	Knox	31607	STPE-2965(2)	Lindy North	Gr., Culv., Gravel Surf.	11.4	Util	100	80	RUR
Colfax	Colfax	31702	BRO-7019(10)	Richland Northwest - 2 Sites	Br.	0.2	PE	31	25	BR
Colfax	Colfax	31702	BRO-7019(10)	Richland Northwest - 2 Sites	Br.	0.2	Const	869	695	BR
Burt	Burt	31783	BRO-7011(12)	In Decatur	Br.	0.1	PE	23	18	BR
Burt	Burt	31783	BRO-7011(12)	In Decatur	Br.	0.1	Const	365	292	BR
Dakota	Nebraska	31784	STPD-35-4(120)	E. Jct. N-9 - Dakota City	Conc Pvm. Repair	19.8	Const	1,475	0	STP
Buffalo	Buffalo	41867	BRO-7010(15)	Ravenna Northeast	Br.	0.1	Const	836	669	BR
Nuckolls	Nuckolls	41944	BRO-7065(24)	Oak Northeast	Br.	0.1	Const	384	307	BR
Valley	Nebraska	42089	STPD-11-3(116)	North Loup - Ord	Resurf., Surf., S. Shld. Str	11.7	Const	5,625	0	STP
Adams	Adams	42142	BRO-7001(7)	Roseland Southwest	Br.	0.3	PE	18	14	BR
Adams	Adams	42142	BRO-7001(7)	Roseland Southwest	Br.	0.3	Const	773	618	BR
Clay	Clay	42190	BRO-7018(24)	Harvard Northeast	Br.	0.2	PE	23	18	BR
Clay	Clay	42190	BRO-7018(24)	Harvard Northeast	Br.	0.2	ROW	10	8	BR
Clay	Clay	42190	BRO-7018(24)	Harvard Northeast	Br.	0.2	Const	218	174	BR
Fillmore	Fillmore	42435	BRO-7030(32)	Geneva West	Br.	0.2	PE	19	15	BR
Fillmore	Fillmore	42435	BRO-7030(32)	Geneva West	Br.	0.2	Const	476	381	BR
Banner	Banner	51189	STPE-1035(6)	Harrisburg Northwest	Mill, Resurf.	4.0	PE	19	15	RUR
Banner	Banner	51189	STPE-1035(6)	Harrisburg Northwest	Mill, Resurf.	4.0	Const	661	529	RUR
Blaine	Blaine	61063	BRO-7005(3)	Brewster Northwest	Br.	0.1	Const	389	311	BR
Custer	Custer	61073	STPE-1670(5)	Broken Bow West	Resurf.	7.1	Const	838	670	RUR
Lincoln	Lincoln	61231	STPE-BR-1475(5)	Sutherland North	Gr., Culv., Br.	1.0	PE	20	16	BR
Lincoln	Lincoln	61231	STPE-BR-1475(5)	Sutherland North	Gr., Culv., Br.	1.0	Const	1,875	1,500	BR
Lincoln	Lincoln	61231	STPE-BR-1475(5)	Sutherland North	Gr., Culv., Br.	1.0	PE	10	8	RUR
Lincoln	Lincoln	61231	STPE-BR-1475(5)	Sutherland North	Gr., Culv., Br.	1.0	Const	625	500	RUR
Custer	Nebraska	61232	STPD-183-3(115)	Sargent North	Gr., Culv., Surf.	8.3	Const	5,433	0	STP
Dawson	Dawson	61258	BR0-7024(21)	Lexington Northeast	Br.	0.0	PE	19	15	BR
Dawson	Dawson	61258	BR0-7024(21)	Lexington Northeast	Br.	0.0	Const	110	88	BR
Custer	Custer	61303	BRO-7021(28)	Ansley Southeast	Br.	0.2	PE	20	16	BR
Custer	Custer	61303	BRO-7021(28)	Ansley Southeast	Br.	0.2	Const	585	468	BR
Dawson	Dawson	61407	BR-1620(4)	Lexington Northeast	Br.	0.2	PE	11	9	BR
Dawson	Dawson	61407	BR-1620(4)	Lexington Northeast	Br.	0.2	Const	141	113	BR
Lincoln	Nebraska	61424	IM-80-4(136)	Brady East	Resurf.	7.2	Const	5,816	0	IM

2009 Thru 2013 STIP

County	Resp. Party	Control Number	Project Number	Location	Type of Improvement	Lgth.	Work Phase	Total Estimate (\$1,000)	Federal Estimate (\$1,000)	Type of Fund
Frontier	Frontier	70911	BRO-7032(22)	Stockville Southeast	Br.	0.1	Const	124	99	BR
Hayes	Hayes	70950	BRO-7043(7)	Hayes Center Southeast	Br.	0.5	PE	20	16	BR
Hayes	Hayes	70950	BRO-7043(7)	Hayes Center Southeast	Br.	0.5	Const	395	316	BR
Hitchcock	Hitchcock	70960	BR-1370(1)	Palisade South	Br.	0.3	PE	25	20	BR
Hitchcock	Hitchcock	70960	BR-1370(1)	Palisade South	Br.	0.3	ROW	6	5	BR
Hitchcock	Hitchcock	70960	BR-1370(1)	Palisade South	Br.	0.3	Const	374	299	BR
Harlan	Harlan	71006	BRO-7042(14)	Stamford East	Br.	0.1	PE	20	16	BR
Harlan	Harlan	71006	BRO-7042(14)	Stamford East	Br.	0.1	Const	436	349	BR
Boyd	Boyd	80707	BRO-7008(10)	Naper Southeast	Br.	0.2	Const	683	546	BR
Rock	Rock	80721	STPE-1810(5)	Bassett Southeast	Resurf.	5.7	Const	615	492	RUR
Brown	Brown	80769	BRO-7009(5)	Ainsworth Northeast	Br.	0.1	PE	31	25	BR
Brown	Brown	80769	BRO-7009(5)	Ainsworth Northeast	Br.	0.1	Const	393	314	BR
Holt	Holt	80771	STPE-2280(5)	O'Neill East	Culv.	0.1	PE	10	8	RUR
Holt	Holt	80771	STPE-2280(5)	O'Neill East	Culv.	0.1	Const	209	167	RUR
Brown	Brown	80777	BR-1787(4)	Ainsworth Northeast	Br.	0.8	PE	46	37	BR
Brown	Brown	80777	BR-1787(4)	Ainsworth Northeast	Br.	0.8	Const	609	487	BR
Cherry	Nebraska	80800	NH-83-4(112)	Valentine North	Resurf.	8.4	Const	3,415	0	NH
Rec Trails Projects				Listed Separately				1,250	1,000	L940
Safety Projects				Listed in Safety Schedule of Improv				18,983	17,085	SFTY
Advanced Construction Conversions				Listed Separately					4,841	BR
Advanced Construction Conversions				Listed Separately					4,000	EM
Advanced Construction Conversions				Listed Separately					50,000	IM
Advanced Construction Conversions				Listed Separately					1,500	L030
Advanced Construction Conversions				Listed Separately					70,000	NH
Advanced Construction Conversions				Listed Separately					20,000	STP
Advanced Construction Conversions				Listed Separately					10,000	CM
Advanced Construction Conversions				Listed Separately					20,000	Var
Enhancement projects				Listed Separately				12,086	7,415	ENH
Small Urban Projects to be determined								12,000	9,000	URB
Listed in LCLC TIP								1,475	1,180	BR
Listed in LCLC TIP								2,558	0	IM
Listed in LCLC TIP								2,558	598	NH
Listed in LCLC TIP								2,688	2,688	L230
Listed in LCLC TIP								10,257	0	STP

2009 Thru 2013 STIP

County	Resp. Party	Control Number	Project Number	Location	Type of Improvement	Lgth.	Work Phase	Total Estimate (\$1,000)	Federal Estimate (\$1,000)	Type of Fund
Listed in LCLC TIP								900	720	RUR
Listed in MAPA TIP								950	760	BR
Listed in MAPA TIP								42,097	0	IM
Listed in MAPA TIP								30,250	24,200	L230
Listed in MAPA TIP								29,460	0	STP
Listed in SIMPCO TIP								4,570	3,656	STP

2009 Thru 2013 STIP

County Resp. Party Control Number Project Number Location Type of Improvement Lgth. Work Phase Total Estimate (\$1,000) Federal Estimate (\$1,000) Type of Fund

Fiscal 2011 Summary

Appr Code	Fund Description	Balance 9-30-10 (\$1,000)	FY 2011 Apport (\$1,000)	Total (\$1,000)	Sched. Amt (Incl. EAC) (\$1,000)	Ending Balance (\$1,000)
IM	Interstate Maintenance	16,916	51,405	68,321	50,000	18,321
L030	Redistribution	0	1,500	1,500	1,500	0
NH	National Highway System	85,683	88,663	174,346	70,598	103,748
L1C0	Bridge Replace Optional	0	25,040			
L110	Bridge Replace off System	0	4,419			
BR	Subtotal Bridge	5,826	29,459	35,285	19,782	15,503
CM	Congestion Mitigation	4,629	10,556	15,185	10,000	5,185
URB	Small Urban	7,899	12,510	20,409	9,000	11,409
ENH	Enhancement	10,215	8,091	18,306	7,415	10,891
L230	Omaha/Lincoln Attributable	12,526	20,993	33,519	26,888	6,631
STP	STP-Any Area	4,465	24,160	28,625	23,656	4,969
RUR	Non-urban	7,221	11,014	18,234	11,480	6,754
LS40	Rail Hwy Crossing Elimination	2,524	2,043	4,567	2,043	2,524
LS50	Rail Hwy Protective Devices	2,455	2,042	4,497	2,042	2,455
LS30	Hwy. Sfty. Improvement Prog.	28,315	13,077	41,392	11,000	30,392
LS20	High Risk Rural Road	1,783	1,000	2,783	1,000	1,783
Various	Safe Routes to School	2,700	1,000	3,700	1,000	2,700
	Subtotal Safety Programs	37,777	19,162	56,939	17,085	39,854
Var	SAFETEA-LU Equity Bonus	17,753	9,548	27,301	20,000	7,301
L940	Recreational Trails	2,159	1,305	3,465	1,000	2,465
LY90	Section 129	1,803	0	1,803	0	1,803
H660	Surf. Transp. Discretionary	1,042	0	1,042	0	1,042
ITS	Intelligent Transp. Systems	130	0	130	0	130
LY60	Surface Transp. Projects	1,591	0	1,591	0	1,591
EM	SAFETEA-LU Earmarks	70,796	0	70,796	4,000	66,796
Total		288,431	288,366	576,797	272,404	304,393

2009 Thru 2013 STIP

County	Resp. Party	Control Number	Project Number	Location	Type of Improvement	Lgth.	Work Phase	Total Estimate (\$1,000)	Federal Estimate (\$1,000)	Type of Fund
Fiscal Year 2012 - Obligated between October 1, 2011 and September 30, 2012										
Gage	Nebraska	11678	BR-8-6(106)	Barneston West	Br.	0.8	Const	7,879	6,303	BR
Pawnee	Nebraska	12140	STPD-4-7(104)	Table Rock West	Gr., Culv., Surf., Resurf.	7.8	Const	4,406	0	STP
Saline	Nebraska	12222	STPD-103-1(108)	Crete North	Mill, Inlay	11.7	Const	371	297	BR
Saline	Nebraska	12222	STPD-103-1(108)	Crete North	Mill, Inlay	11.7	Const	4,218	0	STP
Gage	Gage	12523	BR-3285(7)	In Adams	Br.	0.1	PE	10	8	BR
Gage	Gage	12523	BR-3285(7)	In Adams	Br.	0.1	Const	371	297	BR
Gage	Gage	12523	BR-3285(7)	In Adams	Br.	0.1	PE	10	8	BR
Gage	Gage	12523	BR-3285(7)	In Adams	Br.	0.1	Const	226	181	BR
Pawnee	Nebraska	12773	STPD-8-7(113)	Burchard South	Resurf.	4.6	Const	1,843	0	STP
Pawnee	Pawnee	12775	BR-3570(4)	Pawnee City Southwest	Br.	0.2	PE	19	15	BR
Pawnee	Pawnee	12775	BR-3570(4)	Pawnee City Southwest	Br.	0.2	ROW	5	4	BR
Pawnee	Pawnee	12775	BR-3570(4)	Pawnee City Southwest	Br.	0.2	Const	406	325	BR
Saunders	Nebraska	12831	STPD-66-6(104)	In Ashland & North	Resurf.	1.5	Const	6,279	0	STP
Cass	Nebraska	21941	DPS-TCSP-66-7(112)	Louisville South Bypass	Gr., Surf., S. Shld.	3.3	Const	3,125	2,500	EM
Dodge	Nebraska	22338	NH-30-6(134)	Colfax/Dodge Co. Line East	Mill, Resurf.	9.7	Const	3,990	0	NH
Cuming	Cuming	31668	BR-3540(1)	Wisner Northeast	Br.	0.1	PE	15	12	BR
Cuming	Cuming	31668	BR-3540(1)	Wisner Northeast	Br.	0.1	Const	310	248	BR
Cuming	Cuming	31792	BR-3070(4)	Beemer South	Br.	0.5	PE	25	20	BR
Cuming	Cuming	31792	BR-3070(4)	Beemer South	Br.	0.5	Const	1,204	963	BR
Boone	Nebraska	31809	STPD-14-3(112)	Petersburg - Elgin	Resurf.	9.8	Const	3,633	0	STP
Knox	Nebraska	31885	STP-59-5(107)	N-14 - Creighton	Mill, Resurf.	6.4	Const	1,455	0	STP
Cedar	Nebraska	31912	STP-12-6(116)	Fordyce East & West	Resurf.	9.3	Const	1,488	0	STP
Colfax	Nebraska	31942	NH-30-6(132)	Rogers East & West	Mill, Resurf.	5.6	Const	2,378	0	NH
Webster	Webster	41380	STPE-BR-2145(7)	Red Cloud West	Br.	0.0	Const	166	133	BR
Webster	Webster	41380	STPE-BR-2145(7)	Red Cloud West	Br.	0.0	Const	365	292	RUR
Hall	Grand Island	41994	STP-34-4(126)	US-281 - Locust St., Grand Island	Resurf., S. Shld.	1.9	Const	1,043	0	STP
Hamilton	Nebraska	42264	IM-80-7(141)	Giltner Interchange	Br.	0.0	Const	1,079	0	IM
Hamilton	Nebraska	42264	IM-80-7(141)	Giltner Interchange	Br.	0.0	Const	550	0	NH
Hamilton	Nebraska	42402	STPD-L41D(101)	Hampton Link	Gr., Culv., Br. Deck Overlay Resurf.	4.2	Const	2,161	0	STP
Merrick	Nebraska	42405	STPD-30-5(130)	Chapman - Central City	Mill, Resurf., S. Shld.	10.3	Const	3,529	0	STP
Hamilton	Nebraska	42415	IM-80-7(151)	Phillips - Giltner	Mill, Inlay	6.0	Const	2,911	0	IM
Hamilton	Nebraska	42416	IM-80-7(152)	Aurora East & West	Mill, Inlay	13.1	Const	4,271	0	IM

2009 Thru 2013 STIP

County	Resp. Party	Control Number	Project Number	Location	Type of Improvement	Lgth.	Work Phase	Total Estimate (\$1,000)	Federal Estimate (\$1,000)	Type of Fund
Adams	Hastings	42432	NH-34-4(130)	Hastings - Doniphan	Resurf., S. Shld.	9.8	Const	4,811	0	NH
Thayer	Nebraska	42533	STP-53-1(104)	Alexandria South	Mill, Resurf.	7.1	Const	1,089	0	STP
Merrick	Nebraska	42536	STP-39-2(106)	Genoa South	Resurf.	10.3	Const	1,970	0	STP
Morrill	Nebraska	51260	NH-26-1(156)	Bayard North	Mill, Resurf., Conc Repair	4.0	Const	1,493	0	NH
Morrill	Nebraska	51292	NH-26-1(160)	In Bayard & South	Mill, Resurf.	2.6	Const	975	0	NH
Custer	Nebraska	60942	STPD-183-3(112)	Ansley Viaduct	Viaduct	0.7	Const	2,015	0	STP
Lincoln	Lincoln	61005	BRS-1480(8)	Brady Southeast	Culv.	0.1	Const	49	39	BR
Hooker	Nebraska	61009	NH-2-2(113)	Seneca East & West	Gr., Culv., Resurf., S. Shld.	14.4	Const	9,359	0	NH
Deuel	Nebraska	61279	STPD-138-2(107)	Big Springs Southwest	Gr., Str., Resurf.	4.4	Const	2,118	0	STP
Deuel	Nebraska	61280	STPD-138-2(108)	Colorado Line Northeast	Resurf., Br.	5.0	Const	3,098	0	STP
Lincoln	Nebraska	61402	IM-80-4(134)	Maxwell West	Joint Repair, Grinding	4.2	Const	1,064	0	IM
Lincoln	Nebraska	61425	IM-80-4(137)	Gothenburg East & West	Resurf.	10.0	Const	5,878	0	IM
Dawson	Nebraska	61426	IM-80-4(138)	Cozad - Darr	Resurf.	15.0	Const	15,142	0	IM
Franklin	Nebraska	70510	STPD-10-1(104)	Franklin South	Resurf.	4.0	Const	2,956	0	STP
Furnas	Nebraska	70565	BR-46-1(102)	Oxford South Bridge	Br.	1.2	Const	6,819	5,455	BR
Frontier	Frontier	70848	BR-1653(1)	Stockville Southeast	Br.	0.2	Const	324	259	BR
Gosper	Gosper	71007	BR-1687(2)	Elwood Northeast	Gr., Br.	0.2	PE	20	16	BR
Gosper	Gosper	71007	BR-1687(2)	Elwood Northeast	Gr., Br.	0.2	Const	674	539	BR
Franklin	Franklin	71043	BR-1925(3)	In Naponee	Br.	0.1	PE	19	15	BR
Franklin	Franklin	71043	BR-1925(3)	In Naponee	Br.	0.1	Const	536	429	BR
Wheeler	Nebraska	80643	STPD-70-4(104)	Ericson East	Gr., Culv., Resurf.	7.1	Const	3,133	0	STP
Cherry	Nebraska	80727	NH-20-2(131)	Nenzel West	Resurf., S. Shld.	12.0	Const	4,550	0	NH
Rec Trails Projects				Listed Separately				1,250	1,000	L940
Safety Projects				Listed in Safety Schedule of Improv				18,100	16,290	SFTY
Advanced Construction Conversions				Listed Separately					0	BR
Advanced Construction Conversions				Listed Separately					6,126	EM
Advanced Construction Conversions				Listed Separately					40,000	IM
Advanced Construction Conversions				Listed Separately					1,500	L030
Advanced Construction Conversions				Listed Separately					50,000	NH
Advanced Construction Conversions				Listed Separately					30,000	STP
Advanced Construction Conversions				Listed Separately					15,000	CM
Advanced Construction Conversions				Listed Separately					15,000	Var
Enhancement projects				Listed Separately				12,086	7,415	ENH
Small Urban Projects to be determined								12,000	9,000	URB

2009 Thru 2013 STIP

County	Resp. Party	Control Number	Project Number	Location	Type of Improvement	Lgth.	Work Phase	Total Estimate (\$1,000)	Federal Estimate (\$1,000)	Type of Fund
								1,418	1,135	BR
								88,488	24,131	IM
								81,933	15,619	NH
								439	439	L230
								50	40	BR
								11,050	8,840	L230
								80,956	0	STP
								850	680	RUR

2009 Thru 2013 STIP

County Resp. Party Control Number Project Number Location Type of Improvement Lgth. Work Phase Total Estimate (\$1,000) Federal Estimate (\$1,000) Type of Fund

Fiscal 2012 Summary

Appr Code	Fund Description	Balance 9-30-11 (\$1,000)	FY 2012 Apport (\$1,000)	Total (\$1,000)	Sched. Amt (Incl. EAC) (\$1,000)	Ending Balance (\$1,000)
IM	Interstate Maintenance	18,321	53,975	72,296	64,131	8,165
L030	Redistribution	0	1,500	1,500	1,500	0
NH	National Highway System	103,748	93,096	196,844	65,619	131,225
L1C0	Bridge Replace Optional	0	26,292			
L110	Bridge Replace off System	0	4,640			
BR	Subtotal Bridge	15,503	30,932	46,435	16,741	29,694
CM	Congestion Mitigation	5,185	11,084	16,269	15,000	1,269
URB	Small Urban	11,409	13,136	24,545	9,000	15,545
ENH	Enhancement	10,891	8,496	19,387	7,415	11,972
L230	Omaha/Lincoln Attributable	6,631	22,042	28,673	9,279	19,394
STP	STP-Any Area	4,969	25,368	30,337	30,000	337
RUR	Non-urban	6,754	11,565	18,319	972	17,347
LS40	Rail Hwy Crossing Elimination	2,524	2,145	4,669	2,145	2,524
LS50	Rail Hwy Protective Devices	2,455	2,144	4,599	2,145	2,454
LS30	Hwy. Sfty. Improvement Prog.	30,392	13,731	44,123	10,000	34,123
LS20	High Risk Rural Road	1,783	1,000	2,783	1,000	1,783
Various	Safe Routes to School	2,700	1,000	3,700	1,000	2,700
	Subtotal Safety Programs	39,854	20,020	59,874	16,290	43,584
Var	SAFETEA-LU Equity Bonus	7,301	10,025	17,326	15,000	2,326
L940	Recreational Trails	2,465	1,370	3,835	1,000	2,835
LY90	Section 129	1,803	0	1,803	0	1,803
H660	Surf. Transp. Discretionary	1,042	0	1,042	0	1,042
ITS	Intelligent Transp. Systems	130	0	130	0	130
LY60	Surface Transp. Projects	1,591	0	1,591	0	1,591
EM	SAFETEA-LU Earmarks	66,796	0	66,796	8,626	58,170
Total		304,393	302,609	607,002	260,573	346,429

2009 Thru 2013 STIP

County	Resp. Party	Control Number	Project Number	Location	Type of Improvement	Lgth.	Work Phase	Total Estimate (\$1,000)	Federal Estimate (\$1,000)	Type of Fund
Fiscal Year 2013 - Obligated between October 1, 2012 and September 30, 2013										
Seward	Seward	12080	STPD-15-2(117)	US-34 North, Seward	Urban	0.7	Const	2,806	0	STP
Dodge	Nebraska	22219	STPD-91-6(110)	Snyder West	Gr., Culv., Resurf., S. Shld.	6.3	Const	4,185	0	STP
Dodge	Nebraska	22339	NH-30-6(135)	North Bend - Fremont	Mill, Resurf.	9.8	Const	4,399	0	NH
Cuming	Nebraska	31577	STPD-51-6(103)	US-275 - US-77	Gr., Culv., Surf., S. Shld.	24.5	Const	15,196	0	STP
Boone	Nebraska	31888	BR-56-5(106)	St. Edward West Bridge	Br.	0.0	Const	716	573	BR
Hamilton	Nebraska	41526	STPD-66-5(104)	In Polk	Mill, Resurf.	11.6	Const	2,696	0	STP
Valley	Nebraska	41914	STPD-70-4(106)	Ord North	Br.	0.0	Const	1,845	0	STP
Webster	Nebraska	42162	STPD-136-4(112)	N-78 West	Resurf., Br.	4.3	Const	1,991	0	STP
Hall	Nebraska	42399	STPD-30-4(149)	Wood River - Grand Island	Mill, Resurf., S. Shld.	8.9	Const	3,103	0	STP
Adams	Nebraska	42446	STP-74-4(109)	Little Blue River, Ayr	Br. Redeck	0.0	Const	749	0	STP
Thayer	Nebraska	42474	BR-STP-53-1(103)	Alexandria South Bridges	Br.	0.6	Const	1,439	1,151	BR
Thayer	Nebraska	42474	BR-STP-53-1(103)	Alexandria South Bridges	Br.	0.6	Const	2,058	0	STP
Fillmore	Nebraska	42508	NH-81-1(120)	Thayer/Fillmore County Line North	Resurf.	3.4	Const	1,820	0	NH
Buffalo	Kearney	42560	STP-30-4(154)	Kearney West	Resurf.	3.2	Const	1,953	0	STP
Sheridan	Nebraska	51003A	STPD-87-4(114)	6 Mi. North of Rushville North	Gr., Str., Resurf.	10.7	Const	7,395	0	STP
Sheridan	Nebraska	51107	STPD-87-4(113)	Rushville North	Resurf., S. Shld.	5.7	Const	3,215	0	STP
Sioux	Nebraska	51216	NH-26-1(153)	Morrill West	Culv., Resurf., S. Shld.	7.4	Const	4,476	0	NH
Kimball	Nebraska	51311	IM-80-1(172)	E. Kimball - Brownson	Mill, Inlay	23.4	Const	7,804	0	IM
Cheyenne	Sidney	51340	IM-80-1(175)	Brownson - East Sidney	Mill, Inlay	13.9	Const	3,249	0	IM
Cheyenne	Nebraska	51341	IM-80-2(94)	Sunol - Chappell	Mill, Resurf.	16.0	Const	13,410	0	IM
Blaine	Nebraska	60818	STPD-91-3(103)	Dunning Northeast	Mill C.I.P Recycle Resurf.	9.1	Const	2,733	0	STP
Hooker	Nebraska	60823	STPD-97-3(102)	Tryon - Mullen	Gr., Culv., Resurf., Surf.	12.6	Const	4,164	0	STP
Custer	Nebraska	60943	STPD-183-3(113)	Sargent South	Gr., Str., Resurf.	6.8	Const	9,395	0	STP
Dawson	Nebraska	61327	STPD-283-2(106)	Lexington South, Platte River Br.	Gr., Str., Surf., S. Shld.	1.0	Const	8,123	0	STP
Lincoln	Nebraska	61442	IM-80-3(143)	Sutherland West	Mill, Resurf.	6.8	Const	8,169	0	IM
Furnas	Nebraska	70587	STPD-47-1(101)	Cambridge South	Gr., Br. Curb Resurf.	5.9	Const	2,755	0	STP
Furnas	Nebraska	70838	STPD-89-3(106)	Stamford East & West	Gr., Str., Resurf.	6.5	Const	3,366	0	STP
Red Willow	Nebraska	71004	STPD-89-2(111)	US-83 East	Resurf.	6.5	Const	3,356	0	STP
Phelps	Holdrege	71059	NH-6-3(123)	Jct. US-6/34 & US-183 East & West	Gr., Culv., Conc Pvmt.	0.7	Const	3,073	0	NH
Brown	Nebraska	80690	STP-183-4(109)	N-7 South	Gr., Culv., Resurf., S. Shld.	13.1	Const	7,328	0	STP
Rock	Nebraska	80801	STPD-183-4(111)	9 Mi. North of Rose North	Gr., Culv., Resurf.	8.6	Const	3,414	0	STP
Rock	Nebraska	80802	STPD-183-4(112)	Rose North	Gr., Culv., Resurf.	8.9	Const	3,655	0	STP

2009 Thru 2013 STIP

County	Resp. Party	Control Number	Project Number	Location	Type of Improvement	Lgth.	Work Phase	Total Estimate (\$1,000)	Federal Estimate (\$1,000)	Type of Fund			
					Rec Trails Projects					Listed Separately	1,250	1,000	L940
					Safety Projects					Listed in Safety Schedule of Improvements	20,559	18,503	SFTY
					Advanced Construction Conversions					Listed Separately			BR
					Advanced Construction Conversions					Listed Separately		11,170	EM
					Advanced Construction Conversions					Listed Separately		55,000	IM
					Advanced Construction Conversions					Listed Separately		1,500	L030
					Advanced Construction Conversions					Listed Separately		32,134	NH
					Advanced Construction Conversions					Listed Separately		25,000	STP
					Advanced Construction Conversions					Listed Separately		12,000	CM
					Advanced Construction Conversions					Listed Separately		12,000	Var
					Enhancement projects					Listed Separately	12,086	7,415	ENH
					Small Urban Projects to be determined					Listed Separately	12,000	9,000	URB
					Listed in LCLC TIP					Listed Separately	85,782	7,214	IM
					Listed in LCLC TIP					Listed Separately	76,306	0	NH
					Listed in MAPA TIP					Listed Separately	10,950	8,399	BR
					Listed in MAPA TIP					Listed Separately	5,603	0	IM
					Listed in MAPA TIP					Listed Separately	15,490	12,392	NH
					Listed in MAPA TIP					Listed Separately	31,800	26,360	L230
					Listed in MAPA TIP					Listed Separately	0	0	STP
					Listed in MAPA TIP					Listed Separately	600	480	RUR

2009 Thru 2013 STIP

County Resp. Party Control Number Project Number Location Type of Improvement Lgth. Work Phase Total Estimate (\$1,000) Federal Estimate (\$1,000) Type of Fund

Fiscal 2013 Summary

Appr Code	Fund Description	Balance 9-30-12 (\$1,000)	FY 2013 Apport (\$1,000)	Total (\$1,000)	Sched. Amt (Incl. EAC) (\$1,000)	Ending Balance (\$1,000)
IM	Interstate Maintenance	8,165	56,674	64,839	62,214	2,625
L030	Redistribution	0	1,500	1,500	1,500	0
NH	National Highway System	131,225	97,751	228,976	44,526	184,450
L1C0	Bridge Replace Optional		27,607			
L110	Bridge Replace off System		4,872			
BR	Subtotal Bridge	29,694	32,479	62,173	10,123	52,050
CM	Congestion Mitigation	1,269	11,638	12,907	12,000	907
URB	Small Urban	15,545	13,792	29,337	9,000	20,337
ENH	Enhancement	11,972	8,921	20,893	7,415	13,478
L230	Omaha/Lincoln Attributable	19,394	23,144	42,538	26,360	16,178
STP	STP-Any Area	337	26,637	26,974	25,000	1,974
RUR	Non-urban	17,347	12,143	29,490	480	29,010
LS40	Rail Hwy Crossing Elimination	2,524	2,252	4,776	2,252	2,524
LS50	Rail Hwy Protective Devices	2,454	2,251	4,705	2,251	2,454
LS30	Hwy. Sfty. Improvement Prog.	34,123	14,417	48,540	12,000	36,540
LS20	High Risk Rural Road	1,783	1,216	2,999	1,000	1,999
Various	Safe Routes to School	2,700	1,237	3,937	1,000	2,937
	Subtotal Safety Programs	43,584	21,373	64,957	18,503	46,454
Var	SAFETEA-LU Equity Bonus	2,326	10,526	12,852	12,000	852
L940	Recreational Trails	2,835	1,439	4,274	1,000	3,274
LY90	Section 129	1,803	0	1,803	0	1,803
H660	Surf. Transp. Discretionary	1,042	0	1,042	0	1,042
ITS	Intelligent Transp. Systems	130	0	130	0	130
LY60	Surface Transp. Projects	1,591	0	1,591	0	1,591
EM	SAFETEA-LU Earmarks	58,170	0	58,170	11,170	47,000
Total		346,429	318,017	664,446	241,291	423,155

AC Committed/Converted by Appropriation Code
(Any of these projects may be converted to regular federal aid during the fiscal year as earnings accumulate)

Control Number	Project No.	Let	Appropriation Code/Type of Funding							Redist	Equity Bonus
			EM	IM	NH	BR	STP	CM			
Anticipated Outstanding Advanced Construction Balances as of 09/30/08											
11448	NH-80-9(553)	Jul-07		56	5						
12481	NH-80-9(854)	Jul-07		601	271						
12483	IM-NH-80-9(856)	Jul-07	2,660	15,545	4,495						
12738	STPD-50-2(128)	Nov-08					5,500				
12813	STPD-15-1(113)	Nov-08					2,620				
12910	STP-67-1(116)	Nov-08					1,256				
12911	STP-74-6(102)	Nov-08					2,382				
12934	STP-136-7(120)	Nov-08					3,414				
21574	STPD-BR-275-7(174)	FY-08	606								
21574C	BR-275-7(186)	Sep-07				4,232					
21574D	BR-275-7(187)	FY-08				944					
21849	NH-75-2(155)	ROW	1,361								
21855	STPD-79-3(105)	Nov-08					5,760				
22129	NH-80-9(886)	FY08	543		24,659						
22131	NH-80-9(888)	Jun-08		1,067	480						
30848A	STPD-75-4(103)	Feb-09					2,236				
31315	DPS-NH-81-4(113)	FY-08	7,126		2,000						
31382	NH-30-5(125)	Sep-08			11,300		650				
31436A	STPD-32-5(106)	Feb-09					3,506				
42401	STPD-S18B(104)	Nov-08					1,716				
42411	IM-80-5(65)	Dec-08		11,257							
51308	IM-80-1(170)	Nov-08		3,800							
61334	NH-83-2(127)	Nov-08			1,051						
61336	IM-80-4(131)	Apr-08		4,630							
61365	NH-26-2(113)	Nov-08			3,420						
61372	NH-83-3(107)	Oct-08			4,580						
80604A	NH-281-4(119)	Nov-08			7,000						
80844	NH-20-3(112)	Nov-08			2,909						
	Totals		12,296	36,956	62,170	5,176	29,040	0	0	0	

AC Committed/Converted by Appropriation Code
(Any of these projects may be converted to regular federal aid during the fiscal year as earnings accumulate)

Control Number	Project No.	Let	Appropriation Code/Type of Funding							Redist	Equity Bonus
			EM	IM	NH	BR	STP	CM			
Advanced Construction to be Committed											
12472	80-9(845)	Aug-13		1,357	611						
12591	80-9(103)	Aug-13		38,901	17,506						
12593	80-8(105)	Jul-14		2,650	1,192						
12594	80-8(106)	Aug-13		687	1,526						
12595	80-8(107)	Jul-14		2,732	1,229						
12597	80-8(109)	Aug-13		1,579	710						
12756	180-9(905)	Jul-14		12,627							
12758	180-9(907)	Jul-14		11,208							
21543	STPD-370-7(119)	FY2009						18,171			
21806	IM-480-9(777)	FY2010		1,756							
21807	IM-480-9(778)	FY2010		15,967							
21816	IM-480-9(787)	FY2010		3,691							
21853	STPD-275-7(180)	FY2011						10,343			
21911	STPD-31-2(110)	FY2011						3,812			
22130	IM-80-9(887)	FY2010		11,759							
22139	IM-80-9(894)	FY2009		872	392						
22140	NH-80-9(853)	FY2009		541	244						
22142	IM-80-9(896)	FY2009		481	217						
22143	IM-80-9(897)	FY2009		4,472	2,012						
22151	IM-80-9(902)	FY2010		4,715							
22176	STPD-34-7(118)	FY2011						9,413			
10584A	STPD-BR-79-2(108)	May-11						8,206			
11248	NH-77-1(119)	Nov-09			3,534						
11341	EACSTPE-3730(2)	Dec-01						2,160			
12080	STPD-15-2(117)	FY2013						2,245			
12140	STPD-4-7(104)	FY2012						3,525			
12149	NH-73-1(113)	Sep-09			4,662						
12222	STPD-103-1(108)	FY2012						3,374			
12450A	NH-80-9(832)	Dec-08		20,000	9,500						
12451	NH-80-9(824)	Dec-08		1,200	600						
12452	NH-80-9(825)	Dec-08		1,100	520						

AC Committed/Converted by Appropriation Code
(Any of these projects may be converted to regular federal aid during the fiscal year as earnings accumulate)

Control Number	Project No.	Let	Appropriation Code/Type of Funding							
			EM	IM	NH	BR	STP	CM	Redist	Equity Bonus
12454	NH-80-9(827)	Dec-08		1,500	800					
12457	IM-NH-80-9(830)	Jul-10		1,145						
12462	IM-NH-80-9(835)	Jul-10		1,369						
12463	IM-NH-80-9(836)	Jul-10		1,982	892					
12468	IM-NH-80-9(841)	Jul-10		1,471	662					
12469	IM-NH-80-9(842)	Jul-10		39,853	17,934					
12475	NH-80-9(848)	Jul-09		1,301	585					
12476	NH-80-9(849)	Jul-10		1,302	586					
12478	NH-80-9(851)	Jun-09		1,309	589					
12491	IM-NH-80-9(864)	Jun-11		1,535						
12729	IM-80-9(891)	Nov-10		737						
12730	STPD-79-2(110)	Dec-09						3,718		
12730B	STP-79-2(112)	Dec-09						2,202		
12769	STPD-136-6(116)	Jun-09						3,122		
12773	STPD-8-7(113)	FY2012						1,474		
12831	STPD-34-7(117)	FY2012						24,528		
12875	STP-136-6(118)	Mar-09						2,627		
12894	NH-77-2(158)	Dec-08			3,034					
12935	STP-136-7(121)	Sep-10						2,007		
12936	STP-4-7(105)	Sep-10						2,129		
21985	NH-77-3(122)	Mar-09			3,488					
22150	IM-80-9(901)	FY2013		5,043						
22175	STPD-66-6(104)	FY2012						5,023		
22176A	STP-34-7(124)	FY2009						13,600		
22219	STPD-91-6(110)	FY2013						3,348		
22265	NH-BR-77-3(128)	Jun-09			2,011	9,665				
22338	NH-30-6(134)	FY2012			3,192					
22339	NH-30-6(135)	FY2013			3,519					
30848A	STPD-75-4(103)	Feb-09						2,400		
30848B	STPD-75-4(108)	May-09						4,013		
31380	STPD-35-4(118)	Feb-09						1,568		
31420	STPD-116-4(102)	Mar-09						392		

AC Committed/Converted by Appropriation Code
(Any of these projects may be converted to regular federal aid during the fiscal year as earnings accumulate)

Control Number	Project No.	Let	Appropriation Code/Type of Funding							
			EM	IM	NH	BR	STP	CM	Redist	Equity Bonus
31490A	STPD-45-3(109)	Jul-10						1,697		
31511	STP-94-7(105)	Sep-10						1,441		
31577	STPD-51-6(103)	FY2013						12,157		
31784	STPD-35-4(120)	FY2011						1,180		
31786	STPD-20-6(108)	Jul-10						1,000		
31788	STPD-81-4(115)	Apr-10						2,209		
31799	IM-129-1(29)	Nov-09		1,399						
31809	STPD-14-3(112)	FY2012						2,906		
31826	STPD-14-3(114)	Sep-10						3,820		
31885	STP-59-5(107)	FY2012						1,164		
31899	STP-91-5(121)	Mar-10						3,110		
31903	NH-75-4(109)	Dec-09			1,225					
31912	STP-12-6(116)	FY2012						1,190		
31913	NH-20-5(111)	Sep-09			3,714					
31914	STP-32-6(112)	Nov-10						1,989		
31918	STP-S54D(103)	Sep-10						1,515		
31938	NH-275-6(140)	Dec-09			3,935					
31941A	NH-81-3(139)	Sep-10			1,242					
31942	NH-30-6(132)	FY2012			1,902					
41526	STPD-66-5(104)	FY2013						2,157		
41914	STPD-70-4(106)	FY2013						1,476		
41994	STP-34-4(126)	FY2012						834		
42089	STPD-11-3(116)	FY2011						4,500		
42162	STPD-136-4(112)	FY2013						1,593		
42264	IM-80-7(141)	FY2012		971	440					
42298	STP-70-4(107)	Dec-08						2,500		
42344	STPD-30-4(148)	Feb-09						1,568		
42379	NH-6-4(125)	Mar-09			4,339					
42399	STPD-30-4(149)	FY2013						2,482		
42400	STPD-BR-92-5(108)	Sep-10						2,874		
42402	STPD-L41D(101)	FY2012						1,729		
42403	STPD-14-2(124)	Jun-10						6,018		

AC Committed/Converted by Appropriation Code
(Any of these projects may be converted to regular federal aid during the fiscal year as earnings accumulate)

Control Number	Project No.	Let	Appropriation Code/Type of Funding							Redist	Equity Bonus
			EM	IM	NH	BR	STP	CM			
42405	STPD-30-5(130)	FY2012						2,823			
42408	IM-80-6(97)	Jul-09		5,010							
42415	IM-80-7(151)	FY2012		2,620							
42416	IM-80-7(152)	FY2012		3,844							
42432	NH-34-4(130)	FY2012			3,849						
42433	NH-34-4(131)	Dec-08			3,082						
42446	STP-74-4(109)	FY2013						599			
42469	STP-14-1(118)	Oct-09						3,000			
42474	BR-STP-53-1(103)	FY2013						1,646			
42477	URB-30-4(151)	FY2008						60			
42482	STP-S40D(105)	Sep-10						4,581			
42502	NH-81-2(142)	Oct-09			3,221						
42508	NH-81-1(120)	FY2013			1,456						
42532	STP-136-5(111)	Mar-09						1,204			
42533	STP-53-1(104)	FY2012						871			
42536	STP-39-2(106)	FY2012						1,576			
42537	STP-10-2(115)	Sep-09						1,485			
42560	STP-30-4(154)	FY2013						1,562			
42561	IM-80-7(157)	Nov-09		1,075							
51003A	STPD-87-4(114)	FY2013						5,916			
51107	STPD-87-4(113)	FY2013						2,572			
51182	STPD-2-1(117)	Jul-10						2,784			
51183	STPD-71-2(109)	Sep-09						4,239			
51186	NH-385-4(129)	May-09			1,772						
51187	NH-385-4(130)	Aug-10			3,184						
51199	IM-80-2(90)	Sep-09		6,760							
51216	NH-26-1(153)	FY2013			3,581						
51260	NH-26-1(156)	FY2012			1,194						
51261	NH-26-1(157)	Nov-10			3,813						
51271	NH-20-1(135)	Sep-10			3,280						
51272	STPD-29-3(109)	Jul-10						1,536			
51292	NH-26-1(160)	FY2012			780						

AC Committed/Converted by Appropriation Code
(Any of these projects may be converted to regular federal aid during the fiscal year as earnings accumulate)

Control Number	Project No.	Let	Appropriation Code/Type of Funding							
			EM	IM	NH	BR	STP	CM	Redist	Equity Bonus
51309	IM-80-1(171)	Jul-10		2,766						
51310	IM-80-2(93)	May-09		1,615						
51311	IM-80-1(172)	FY2013		7,024						
51340	IM-80-1(175)	FY2013		2,924						
51341	IM-80-2(94)	FY2013		12,069						
51389	DPS-385-3(116)	Jul-10	19,000		4,000					
60818	STPD-91-3(103)	FY2013					2,186			
60823	STPD-97-3(102)	FY2013					3,331			
60887	IM-80-4(104)	Feb-09		1,000						
60938	NH-2-3(117)	Sep-10			2,893					
60939	STPD-30-2(133)	Aug-10					1,608			
60942	STPD-183-3(112)	FY2012					1,612			
60943	STPD-183-3(113)	FY2013					7,516			
61009	NH-2-2(113)	FY2012			7,487					
61044	NH-STPN-TMT-83-3(106)	Dec-08			2,535					
61196	IM-80-4(129)	Mar-09		1,000						
61200	NH-2-3(118)	Aug-10			1,720					
61232	STPD-183-3(115)	FY2011					4,346			
61279	STPD-138-2(107)	FY2012					1,694			
61280	STPD-138-2(108)	FY2012					2,478			
61285	IM-80-3(119)	Sep-09		3,208						
61326	NH-2-2(115)	Sep-09			3,024					
61327	STPD-283-2(106)	FY2013					6,498			
61333	STPD-70-3(107)	Dec-08					2,663			
61364	NH-26-2(112)	Sep-09			2,400					
61368	NH-26-1(158)	Sep-10			3,525					
61392	IM-80-3(135)	Sep-10		5,557						
61395	IM-80-4(133)	Jul-09		1,326						
61399	IM-80-3(136)	Sep-09		2,007						
61402	IM-80-4(134)	FY2012		958						
61422	IM-80-3(139)	Oct-09		3,290						
61423	IM-80-5(68)	Dec-08		6,790						

AC Committed/Converted by Appropriation Code
(Any of these projects may be converted to regular federal aid during the fiscal year as earnings accumulate)

Control Number	Project No.	Let	Appropriation Code/Type of Funding							Redist	Equity Bonus
			EM	IM	NH	BR	STP	CM			
61424	IM-80-4(136)	FY2011			4,653						
61425	IM-80-4(137)	FY2012		5,290							
61426	IM-80-4(138)	FY2012		13,628							
61433	STP-283-2(102)	May-09						738			
61439	IM-80-5(69)	Dec-08		7,311							
61442	IM-80-3(143)	FY2013		7,352							
70510	STPD-10-1(104)	FY2012						2,365			
70587	STPD-47-1(101)	FY2013						2,204			
70587A	STP-47-1(102)	Dec-08						2,342			
70725	STPD-23-3(105)	Jul-09						2,235			
70838	STPD-89-3(106)	FY2013						2,693			
70841	STP-S42A(101)	Dec-08						1,106			
70881	STPD-6-2(122)	Sep-10						4,077			
71004	STPD-89-2(111)	FY2013						2,685			
71058	STP-34-2(119)	Dec-08						2,974			
71059	NH-6-3(123)	FY2013			2,458						
80639	NH-20-4(117)	Sep-09			1,633						
80643	STPD-70-4(104)	FY2012						2,506			
80690	STP-183-4(109)	FY2013						5,862			
80709	STPD-96-4(101)	Sep-10						3,624			
80727	NH-20-2(131)	FY2012			3,640						
80800	NH-83-4(112)	FY2011			2,732						
80801	STPD-183-4(111)	FY2013						2,731			
80802	STPD-183-4(112)	FY2013						2,924			
80842	STP-BR-HSIP-96-4(102)	Sep-10						190			
80845	STP-91-3(107)	Sep-09						2,133			
80846	NH-20-2(132)	Sep-10			2,086						
80847	STP-281-4(117)	Sep-10						2,312			
80848	NH-83-4(113)	Sep-09			2,659						
80849	NH-281-4(118)	Sep-09			1,764						

AC Committed/Converted by Appropriation Code
 (Any of these projects may be converted to regular federal aid during the fiscal year as earnings accumulate)

Control Number	Project No.	Let	Appropriation Code/Type of Funding							
			EM	IM	NH	BR	STP	CM	Redist	Equity Bonus
Totals			19,000	303,634	176,964	9,665	312,596	0	0	0

Summary										
Advanced Construction committed thru FY 2013			31,296	340,590	239,134	14,841	341,636	0*	0*	0*
Converted FY09			6,000	40,000	40,000	4,000	15,000			
Converted FY10			4,000	50,000	50,000	6,000	20,000	15,000	3,000	
Converted FY11			4,000	50,000	70,000	4,841	20,000	10,000	1,500	20,000
Converted FY12			6,126	40,000	50,000	0	30,000	15,000	1,500	15,000
Converted FY13			11,170	55,000	32,134	0	25,000	12,000	1,500	12,000
Outstanding Balance at the end of FY 2013			0	105,590	(3,000)	0	125,136			

*Used to convert STP funds

SECTION 5310 PROGRAM OF PROJECTS

STATE OF NEBRASKA PROJECT NO. NE16-0034
FY-2007 APPORTIONMENT \$742,834

RECIPIENT	LOCATION	Pub/PNP	Rur/Urb	PROJECT DESCRIPTION	FEDERAL SHARE	TOTAL AMOUNT
CATEGORY B						
Region V Foundation	Auburn	PNP	Rur	Replacement small bus in Auburn	40,000	50,000
Region V Foundation	Hebron	PNP	Rur	Replacement small bus in Hebron	40,000	50,000
Region V Foundation	York	PNP	Rur	Replacement small bus in York	40,000	50,000
Good Samaritan - Beatrice	Beatrice	PNP	Rur	Replacement small bus in Beatrice	40,000	50,000
Mid Nebraska Individual Services - Hastings	Hastings	PNP	Rur	Replacement small bus in Hastings (2)	80,000	100,000
Liberty Centre	Norfolk	PNP	Rur	Replacement small bus in Omaha	40,000	50,000
Douglas County Health Center Foundation	Omaha	PNP	Urb	Replacement small bus in Omaha	40,000	50,000
New Cassel	Omaha	PNP	Urb	Replacement small bus in Omaha	40,000	50,000
Alliance Good Samaritan Village	Alliance	PNP	Rur	Expand existing service small bus in Alliance	40,000	50,000
Callaway Good Samaritan Center	Callaway	PNP	Rur	Replacement small bus in Callaway	40,000	50,000
Panhandle Developmental Disabilities Services, Inc.	Chadron	PNP	Rur	Replacement small bus in Chadron	40,000	50,000
Panhandle Developmental Disabilities Services, Inc.	Scottsbluff	PNP	Rur	Replacement twelve passenger van in Scottsbluff	22,834	28,543
Good Samaritan Communities of Syracuse	Syracuse	PNP	Rur	Expand existing service small bus in Syracuse	40,000	50,000
Holdrege Memorial Homes, Inc.	Holdrege	PNP	Rur	Replacement small bus in Holdrege	40,000	50,000
Fairbury Assisted Living Facility	Fairbury	PNP	Rur	New start service small bus in Fairbury	40,000	50,000
Madonna Foundation	Lincoln	PNP	Urb	Purchase of Service	120,000	150,000
GRAND TOTAL					742,834	928,543

SECTION 5310 PROGRAM OF PROJECTS

STATE OF NEBRASKA PROJECT NO. NE16-0034
FY-2008 APPORTIONMENT \$799,459

RECIPIENT	LOCATION	Pub/PNP	Rur/Urb	PROJECT DESCRIPTION	FEDERAL SHARE	TOTAL AMOUNT
CATEGORY B						
Region V Foundation	Lincoln	PNP	Urb	Replacement small bus in Lincoln	40,000	50,000
Seniors Foundation	Lincoln	PNP	Urb	Replacement small bus in Lincoln	40,000	50,000
Madonna Foundation	Lincoln	PNP	Urb	Replacement small bus in Lincoln	40,000	50,000
The Lutheran Home	Omaha	PNP	Urb	Replacement small bus in Omaha	40,000	50,000
Friendship Homes	Omaha	PNP	Urb	Replacement small bus in Omaha	39,459	49,324
Douglas County Health Center Foundation	Omaha	PNP	Urb	Replacement small bus in Omaha	40,000	50,000
New Cassel	Omaha	PNP	Urb	Replacement small bus in Omaha	40,000	50,000
Alliance Good Samaritan Village	Alliance	PNP	Rur	Expand existing service small bus in Alliance	40,000	50,000
Callaway Good Samaritan Center	Callaway	PNP	Rur	Replacement small bus in Callaway	40,000	50,000
Panhandle Developmental Disabilities Services, Inc.	Chadron	PNP	Rur	Replacement small bus in Chadron	40,000	50,000
Panhandle Developmental Disabilities Services, Inc.	Scottsbluff	PNP	Rur	Replacement twelve passenger van in Scottsbluff	40,000	50,000
Good Samaritan Communities of Syracuse	Syracuse	PNP	Rur	Expand existing service small bus in Syracuse	40,000	50,000
Holdrege Memorial Homes, Inc.	Holdrege	PNP	Rur	Replacement small bus in Holdrege	40,000	50,000
Goodwill Industries of Greater Nebraska	Grand Island	PNP	Rur	Expand existing service small bus in Grand Island	40,000	50,000
Goodwill Industries of Greater Nebraska	Hastings	PNP	Rur	Expand existing service small bus in Hastings	40,000	50,000
Fairbury Assisted Living Facility	Fairbury	PNP	Rur	Expand service small bus in Fairbury	40,000	50,000
Tabitha	Lincoln	PNP	Urb	Replacement small bus in Lincoln	40,000	50,000
Madonna Foundation	Lincoln	PNP	Urb	Purchase of Service	120,000	150,000
GRAND TOTAL					799,459	999,324

Nebraska Department of Roads

FY2009 Program of Projects July 1, 2008 - June 30, 2009 NE18X030

Control	Project	County	Location	Improvement	Federal	Total
00546J	RPTC990(029)	Statewide	Nebraska Department of Roads	For administration, planning and technical assistance activities relating to Section 5311(f) intercity bus program	50,000	50,000
00546J	RPTC990(029)	Statewide	Nebraska Department of Roads	For administration and planning activities related to Section 5311	880,702	880,702
00547J	RPTC991(029)	Statewide	Nebraska Department of Roads	For technical assistance to rural and small urban systems (RTAP) Section 5311(b)(2)	57,673	57,673
00548J	RPTC992(029)	Statewide	Nebraska Department of Roads	For technical assistance to the NE State Association (RTAP) Section 5311(b)(2)	50,000	50,000
Total					1,038,375	1,038,375

Category A - Operating Assistance - Section 5311

Control	Project	County	Location	Improvement	Federal	Total
42121T	RPTC011(209)	Adams	Adams County	Operating costs for five vehicles for public transportation service within Hastings and throughout Adams County	110,328	243,656
31545L	RPTM021(209)	Antelope	City of Neligh	Operating Costs for two vehicles for public transportation service within Neligh and throughout Antelope County	15,255	38,090
31546J	RPTC061(209)	Boone	Good Samaritan-Albion	Operating costs for one vehicle for public transportation service within Albion and throughout Boone County and in the City of Newman Grove	21,899	46,593
51154N	RPTC071(209)	Box Butte	Box Butte County	Operating costs for three vehicles for public transportation service within Alliance and Hemingford and throughout Box Butte County	55,344	118,688
80836B	RPTC091(209)	Brown	Community Senior Center, Inc	Operating costs for one vehicle for public transportation service within Ainsworth and throughout Brown County	4,844	11,164
42122Y	RPTC102(209)	Buffalo	Community Action Partnership of Mid-Nebraska	Operating costs for fifteen vehicles for public transportation service throughout Buffalo, Kearney, Franklin, Frontier and Gosper counties	382,073	817,597
31547L	RPTM111(209)	Burt	City of Oakland	Operating costs for one vehicle for public transportation service within the City of Oakland	9,819	24,407
12426L	RPTC121(209)	Butler	Butler County	Operating costs for one vehicle for public transportation services within David City and throughout Butler County	18,677	42,154

31560L	RPTC141(209)	Cedar	Cedar County	Operating costs for one vehicle for public transportation service within Hartington and throughout Cedar County	14,392	31,285
70935L	RPTC151(209)	Chase	Chase County	Operating costs for two vehicles for public transportation service with Imperial and Wauneta throughout Chase County	57,922	123,051
51155L	RPTM171(209)	Cheyenne	City of Sidney	Operating costs for one vehicle for public transportation service within the City of Sidney and throughout Cheyenne County	37,489	80,120
42123M	RPTC181(209)	Clay	Midland Area Agency on Aging	Operating costs for five vehicles for public transportation service within Clay, Howard and Nuckolls Counties	79,429	176,760
31548K	RPTM191(209)	Colfax	City of Schuyler	Operating costs for one vehicle for public transportation service within the City of Schuyler	17,008	36,516
61224K	RPTM211(209)	Custer	City of Broken Bow	Operating costs for one vehicle for public transportation service within the City of Broken Bow and throughout Custer County	36,063	74,876
51156M	RPTM231(209)	Dawes	City of Crawford	Operating costs for one vehicle for public transportation service within the cities of Crawford, Whitney, and throughout Dawes County	23,201	48,577
51157K	RPTM232(209)	Dawes	City of Chadron	Operating costs for two vehicles for public transportation service within the City of Chadron	39,121	78,642
61225N	RPTC241(209)	Dawson	Dawson County	Operating costs for two vehicles for public transportation service within the City of Lexington and throughout Dawson County	45,673	96,307

51158N	RPTC251(209)	Deuel	Chappell Senior Citizens	Operating costs for two vehicles for public transportation service within the City of Chappell and throughout Deuel County and the City of Lodgepole	36,950	81,150
31726G	RPTM261(209)	Dixon	Wakefield Senior Center, Inc.	Operating costs for two vehicles for public transportation service within the City of Wakefield	8,371	18,243
21969M	RPTC271(209)	Dodge	Eastern Nebraska Human Services Agency	Operating costs for four vehicles for public transportation service throughout Dodge, Sarpy, Washington, Cass and rural Douglas counties	77,815	172,433
21970K	RPTM271(209)	Dodge	City of Fremont	Operating costs for two vehicles for public transportation service within the City of Fremont	33,800	74,788
70936K	RPTM291(209)	Dundy	City of Benkelman	Operating costs for one vehicle for public transportation service within the City of Benkelman and throughout Dundy County	15,773	35,646
42124K	RPTC301(209)	Fillmore	Fillmore County	Operating costs for two vehicles for public transportation service within the City of Geneva and throughout Fillmore County	40,313	88,886
70937J	RPTM331(209)	Furnas	Cambridge Memorial Hospital dba Tri Valley Health Systems	Operating costs for one vehicle for public transportation service within the City of Cambridge, Indianola and Bartley and throughout Furnas County	20,088	41,977
12428U	RPTC341(209)	Gage	Blue Rivers Area Agency on Aging	Operating costs for nineteen vehicles for public transportation service throughout Gage, Jefferson, Thayer, Otoe and Nemaha Counties and extended cab service in Beatrice and Nebraska City	163,375	393,750

80752L	RPTC361(209)	Garfield	Community Memorial Hospital, Inc	Operating costs for one vehicle for public transportation service within the City of Burwell	39,700	86,400
61226K	RPTC381(209)	Grant	Grant County	Operating costs for one vehicle for public transportation service throughout Grant and Arthur Counties	4,294	9,890
42125T	RPTC401(209)	Hall	Hall County	Operating costs for three vehicles for public transportation service throughout Hall County and extended cab service in Grand Island	146,649	329,798
42126L	RPTC411(209)	Hamilton	Community Center of Hamilton County	Operating costs for one vehicle for public transportation service within the City of Aurora and throughout Hamilton County	26,640	58,281
70938K	RPTC421(209)	Harlan	Harlan County	Operating costs for two vehicles for public transportation service within the City of Alma and throughout Harlan County	24,649	50,549
70939M	RPTC441(209)	Hitchcock	Stratton Industrial Commission	Operating costs for one vehicle for public transportation service throughout Hitchcock County	32,967	73,075
80756K	RPTM451(209)	Holt	Atkinson Senior Center	Operating costs for one vehicle for public transportation service throughout the City of Atkinson and the rest of Holt County	4,641	9,957
80770K	RPTM452(209)	Holt	Avera St Anthony's Hospital	Operating costs for one vehicle for public transportation service within O'Neill and throughout Holt County	36,481	84,377
61227L	RPTC461(209)	Hooker	Hooker County	Operating costs for one vehicle for public transportation service within the City of Mullen and throughout Hooker County	8,407	19,315
12429K	RPTM491(209)	Johnson	City of Tecumseh	Operating costs for one vehicle for public transportation service within the City of Tecumseh and throughout Johnson County	33,274	70,588

Control	Project	County	Location	Improvement	Federal	Total
61228P	RPTM511(209)	Keith	City of Ogallala	Operating costs for one vehicle for public transportation service within the City of Ogallala and to the town to Paxton	61,870	148,740
51159K	RPTC531(209)	Kimball	Kimball County	Operating costs for one vehicle for public transportation service within the City of Kimball and throughout Kimball County	21,073	43,897
31549M	RPTC541(209)	Knox	Lundberg Memorial Hospital	Operating costs for one vehicle for public transportation service within the City of Creighton and throughout Knox County	25,451	53,902
12430K	RPTC551(209)	Lancaster	Lancaster County	Operating costs for two vehicles for public transportation service throughout rural Lancaster County	36,086	74,873
61229P	RPTM561(209)	Lincoln	City of North Platte	Operating costs for three vehicles for public transportation service within the City of North Platte	159,188	354,627
31550R	RPTM591(209)	Madison	Community Concern of Norfolk	Operating costs for one vehicle for public transportation service within the City of Norfolk and extended cab service within the City of Norfolk	72,001	194,702
42127M	RPTM611(209)	Merrick	City of Central City	Operating costs for two vehicles for public transportation service within the City of Central City and Clarks	32,322	68,395
51160K	RPTC621(209)	Morrill	Morrill County	Operating costs for one vehicle for public transportation service within the City of Bridgeport and throughout Morrill County	32,143	66,287
42128M	RPTM631(209)	Nance	Fullerton Area Senior Center	Operating costs for one vehicle for public transportation service within the City of Fullerton and throughout Nance County	9,435	20,870

12431J	RPTC671(209)	Pawnee	Pawnee County	Operating costs for two vehicles for public transportation service within the City of Pawnee City and throughout Pawnee County	8,399	17,998
70940K	RPTC681(209)	Perkins	Perkins County	Operating costs for one vehicle for public transportation service within the City of Grant and throughout Perkins County	35,278	74,145
70941P	RPTC691(209)	Phelps	Phelps County	Operating costs for three vehicles for public transportation service within the City of Holdrege and throughout Phelps County	49,432	118,142
31551M	RPTM711(209)	Platte	City of Columbus	Operating costs for one vehicle for public transportation service within the City of Columbus	81,142	180,784
70942J	RPTM731(209)	Red Willow	City of McCook	Operating costs for one vehicle for public transportation service within the City of McCook	48,516	102,352
12432K	RPTC741(209)	Richardson	Richardson County	Operating costs for two vehicles for public transportation service within the City of Falls City and throughout Richardson County	23,650	54,300
80753L	RPTC751(209)	Rock	Rock County Senior Center, Inc	Operating costs for one vehicle for public transportation service throughout Rock County	10,716	22,175
12433U	RPTC761(209)	Saline	Saline County Area Transit	Operating costs for four vehicles for public transportation service throughout Saline County	96,780	201,560
12434K	RPTC781(209)	Saunders	Saunders County	Operating costs for one vehicle for public transportation service within the City of Wahoo and throughout Saunders County	44,520	92,421

51161P	RPTC791(209)	Scotts Bluff	Scotts Bluff County	Operating costs for eleven vehicles for eleven vehicles for public transportation service within the Cities of Scottsbluff and Gering and throughout Scotts Bluff County	125,684	288,608
12435L	RPTC801(209)	Seward	Seward County	Operating costs for one vehicle for public transportation service within the City of Seward and throughout Seward County	31,800	65,846
51162L	RPTC811(209)	Sheridan	Sheridan County	Operating costs for one vehicle for public transportation service within the Cities of Rushville, Gordon and Hay Springs	16,600	33,200
42129L	RPTM821(209)	Sherman	City of Loup City	Operating costs for one vehicle for public transportation service within the Cities of Loup City and Ord and throughout Sherman County	23,997	49,494
42130L	RPTC881(209)	Valley	Valley County Hospital	Operating costs for one vehicle for public transportation service within the City of Ord and throughout Valley County	64,091	143,353
31552L	RPTM901(209)	Wayne	City of Wayne	Operating costs for one vehicle for public transportation service within the City of Wayne	23,099	58,949
42131M	RPTC911(209)	Webster	Webster County	Operating costs for three vehicles for public transportation service throughout Webster County	31,502	73,230
42132J	RPTM911(209)	Webster	Village of Guide Rock	Operating costs for one vehicle for public transportation service within the Village of Guide Rock	8,016	20,032
42133N	RPTC931(209)	York	York County	Operating costs for two vehicles for public transportation service within the City of York and throughout York County	49,252	113,505
Total					2,944,767	6,523,973

**Category A - Purchase of Service for Taxi
Section 5311
Federal 80%/Local 20%**

Control	Project	County	Location	Improvement	Federal	Total
42121U	RPTP011(029)	Adams	Adams County	Purchase of service for taxi service within the City of Hastings	31,680	39,600
42584	RPTP102(029)	Buffalo	Community Action Partnership of Mid-Nebraska	Purchase of service for taxi service within the City of Kearney	14,760	18,450
12428V	RPTP341(029)	Gage	Blue Rivers Area Agency on Aging	Purchase of service for taxi service within the City of Beatrice	8,000	10,000
42125U	RPTP401(029)	Hall	Hall County	Purchase of service for taxi service within the City of Grand Island	57,600	72,000
31550T	RPTP591(029)	Madison	Community Concern of Norfolk	Purchase of service for taxi service within the City of Norfolk	40,000	50,000
Grand Total					152,040	190,050

**Category A - Project Operating
Section 5311(f) - Intercity Bus
50% Federal/50% State**

Control	Project	County	Location	Improvement	Federal	Total
12436N	BUSB341(209)	Gage	Blue Rivers Area Agency on Aging	Operating costs for intercity feeder service for 7 county system connecting at Lincoln and Nebraska City NE	38,725	77,450
Total Section 5311(f) - Operating Costs					38,725	77,450

**Category A - Project Purchase of Service for Intercity Bus
Section 5311(f) - Intercity Bus
80% Federal/20% State**

Control	Project	County	Location	Improvement	Federal	Total
31553J	BUSB592(029)	Madison	Northeast Nebraska Area Agency on Aging	Purchase of Service costs for K&S Express Inc intercity bus service between Norfolk and Chadron NE	26,254	32,818
31554J	BUSB593(029)	Madison	Northeast Nebraska Area Agency on Aging	Purchase of service for Black Hills Stage Lines Inc intercity bus service between Norfolk and Omaha	35,491	44,364
70943J	BUSB732(029)	Red Willow	City of McCook	Purchase of service for Dashabout Shuttle under contract with City of McCook, intercity bus service between McCook, Hastings and Grand Island	75,874	94,842
Total Section 5311(f)- PURCHASE OF SERVICE					137,619	172,024

**Category B - Bus Maintenance and Storage Buildings
Section 5311
80% Federal/20% Local**

Control	Project	County	Location	Improvement	Federal	Total
61229R	BLD-M561(0F30)	Lincoln	City of North Platte	bus maintenance & storage buildings	600,000	750,000
GRAND TOTAL					600,000	750,000

Category C - Bus Maintenance and Storage Buildings
Section 5311
80% Federal/20% Local

Control	Project	County	Location	Improvement	Federal	Total
		Hall	Hall County	bus maintenance & storage buildings	120,000	150,000
		Saline	Saline County Area Transit	bus maintenance & storage buildings	80,000	100,000
		Scotts Bluff	Scotts Bluff County	bus maintenance & storage buildings	160,000	200,000
		Webster	Webster County	bus maintenance & storage buildings	80,000	100,000
GRAND TOTAL					440,000	550,000

Category C - Capital Vehicle Purchases
Section 5311
80% Federal/20% Local

Control	Project	County	Location	Improvement	Federal	Total
				Vehicle purchases	960,831	1,201,039
GRAND TOTAL					960,831	1,201,039

**NOTE: NEBRASKA HAS DECIDED TO STAY WITH
80 PERCENT FEDERAL AND 20 PERCENT LOCAL MATCH**

**FY 2009 PROGRAM OF PROJECTS
JULY 1, 2008- JUNE 30, 2009 NE 18X028**

Control	Project	County	Location	Improvement	Federal	Total
00546J	RPTC990(029)	Statewide		for administration, planning and technical assistance activities relating to Section 5311(f) intercity bus program	50,000	50,000
00546J	RPTC990(029)	Statewide		for administration and planning activities related to Section 5311	880,702	880,702
00547J	RPTC991(029)	Statewide		for technical assistance to rural and small urban systems (RTAP) Section 5311(b)(2)	57,673	57,673
00548J	RPTC992(029)	Statewide		for technical assistance to the NE State Association (RTAP) Section 5311(b)(2)	50,000	50,000
				Category A - operating assistance Section 5311	2,944,767	6,523,973
				Category A - Purchase of service for taxi service Section 5311	152,040	190,050
				Category A - Intercity bus - Operating Section 5311(f)	38,725	77,450
				Category A - Intercity Bus - Purchase of Service - Section 5311(f)	137,619	172,024
				Category B - Bus Support & Facilities Section 5311	600,000	750,000
				Category C - Bus Support & Facilities Section 5311	440,000	550,000
				Category C - Vehicle Purchase Section 5311	960,831	1,201,039
ALLOCATION \$6,204,684 + RTAP \$107,673 = \$6,312,357						
				Total Program Costs	6,312,357	10,502,911