

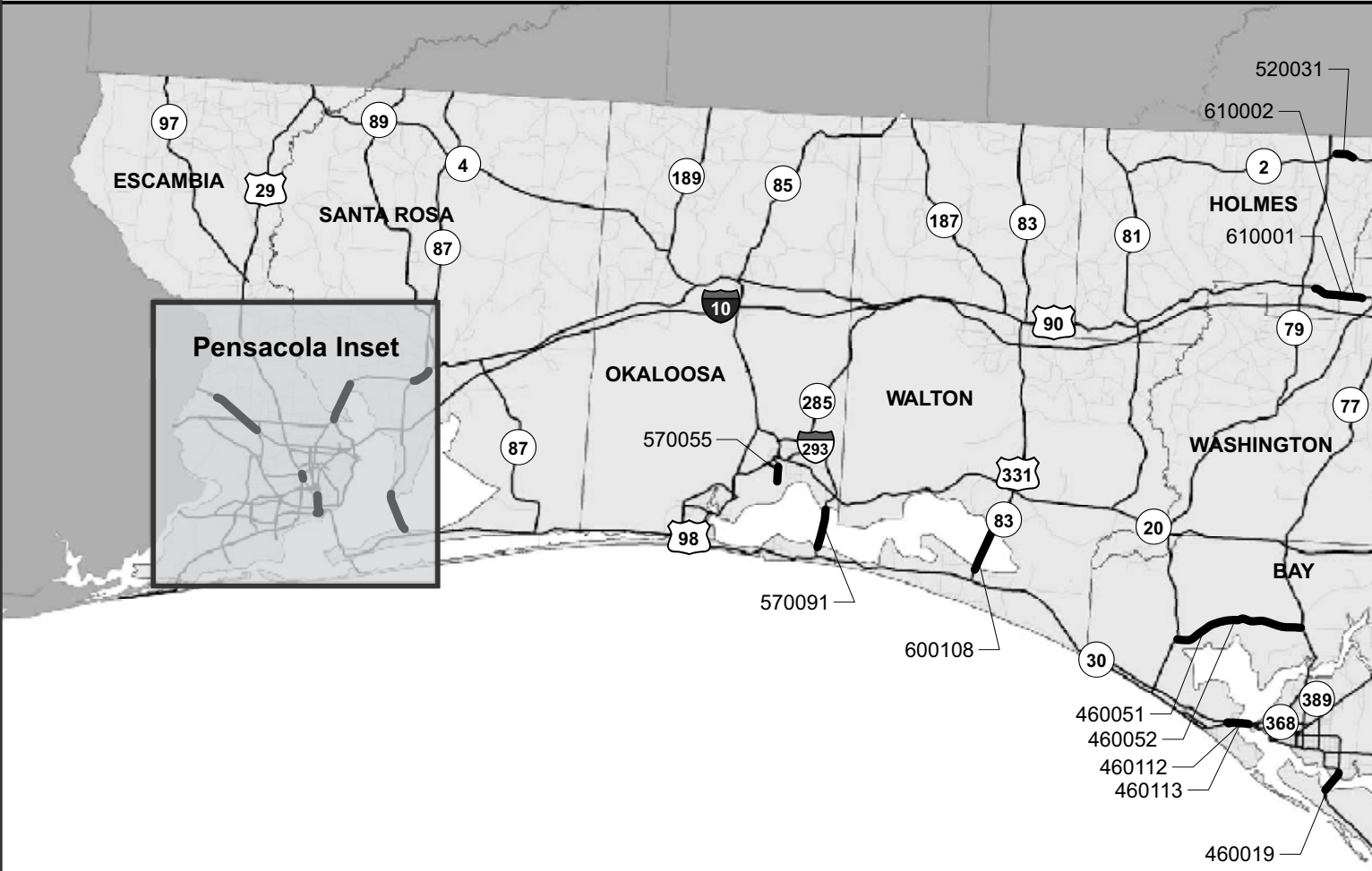
# BRIDGE RESTRICTIONS - APRIL 2016







## CRN-2

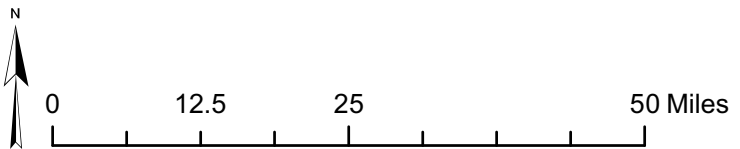
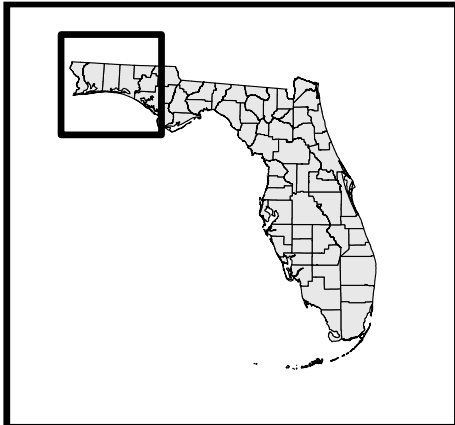
### Pensacola/ West Panhandle

**ONLY STATE OWNED  
BRIDGES SHOWN**



**LEGEND**

-  Route with Restricted Bridge(s)
-  Route without Restricted Bridge(s)
-  Non-State Maintained Road
-  ##### Restricted Bridge Number



# BRIDGE RESTRICTIONS - APRIL 2016



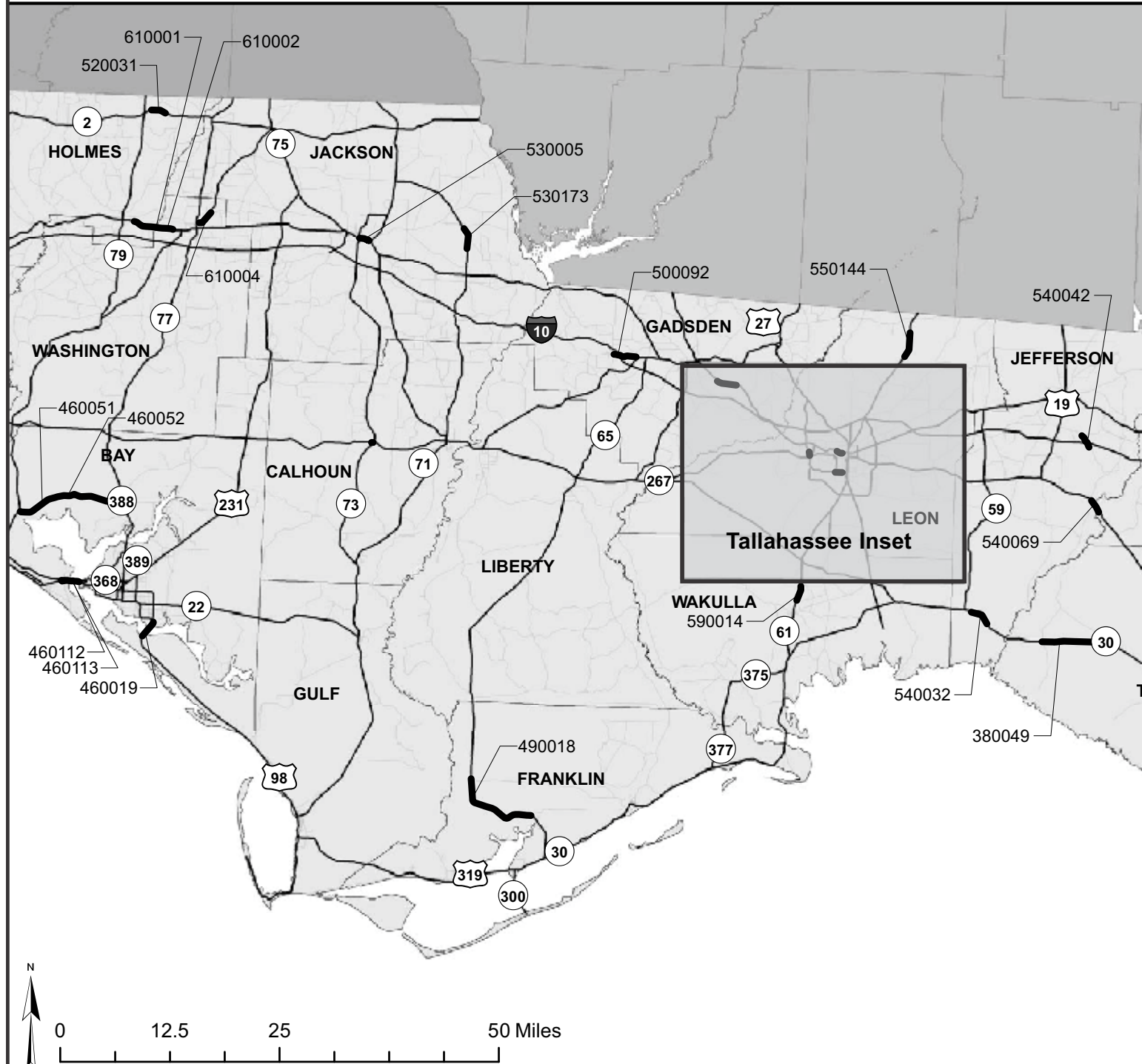
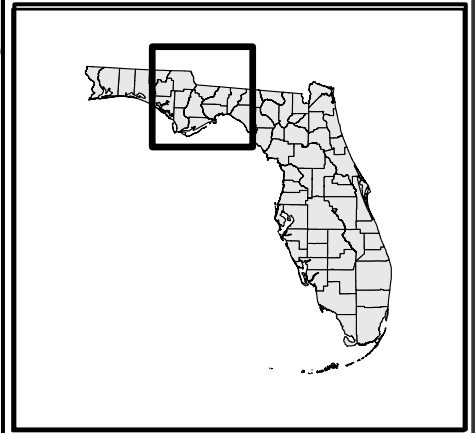
## CRN-2

### Central Panhandle

**ONLY STATE OWNED  
BRIDGES SHOWN**

**LEGEND**

- Route with Restricted Bridge(s)
- Route without Restricted Bridge(s)
- Non-State Maintained Road
- Restricted Bridge Number



# BRIDGE RESTRICTIONS - APRIL 2016

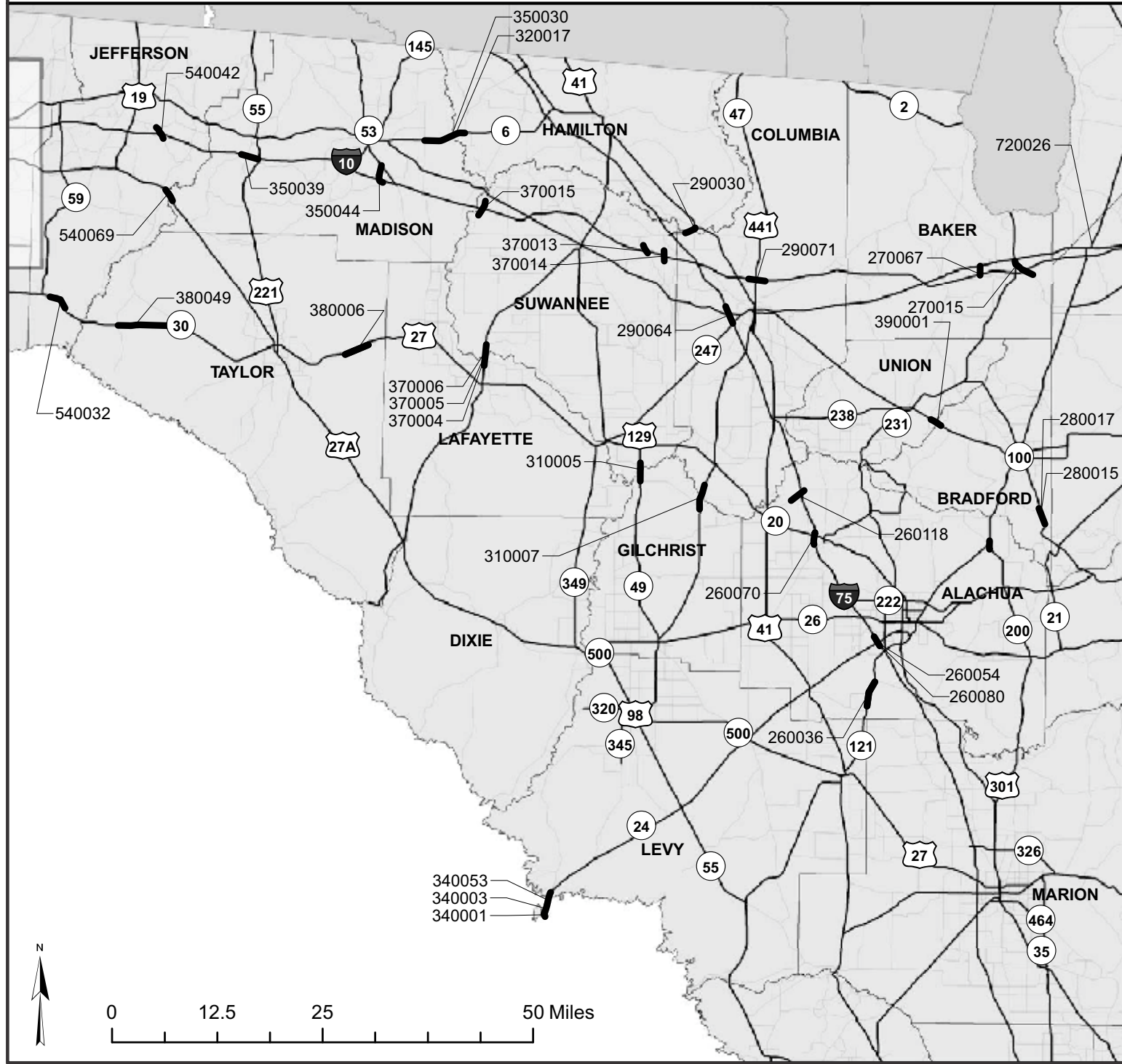
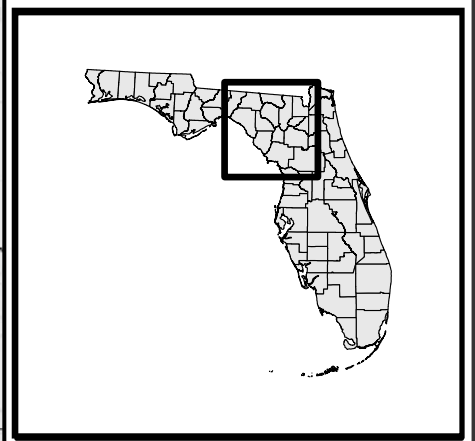


## CRN-2 Lake City

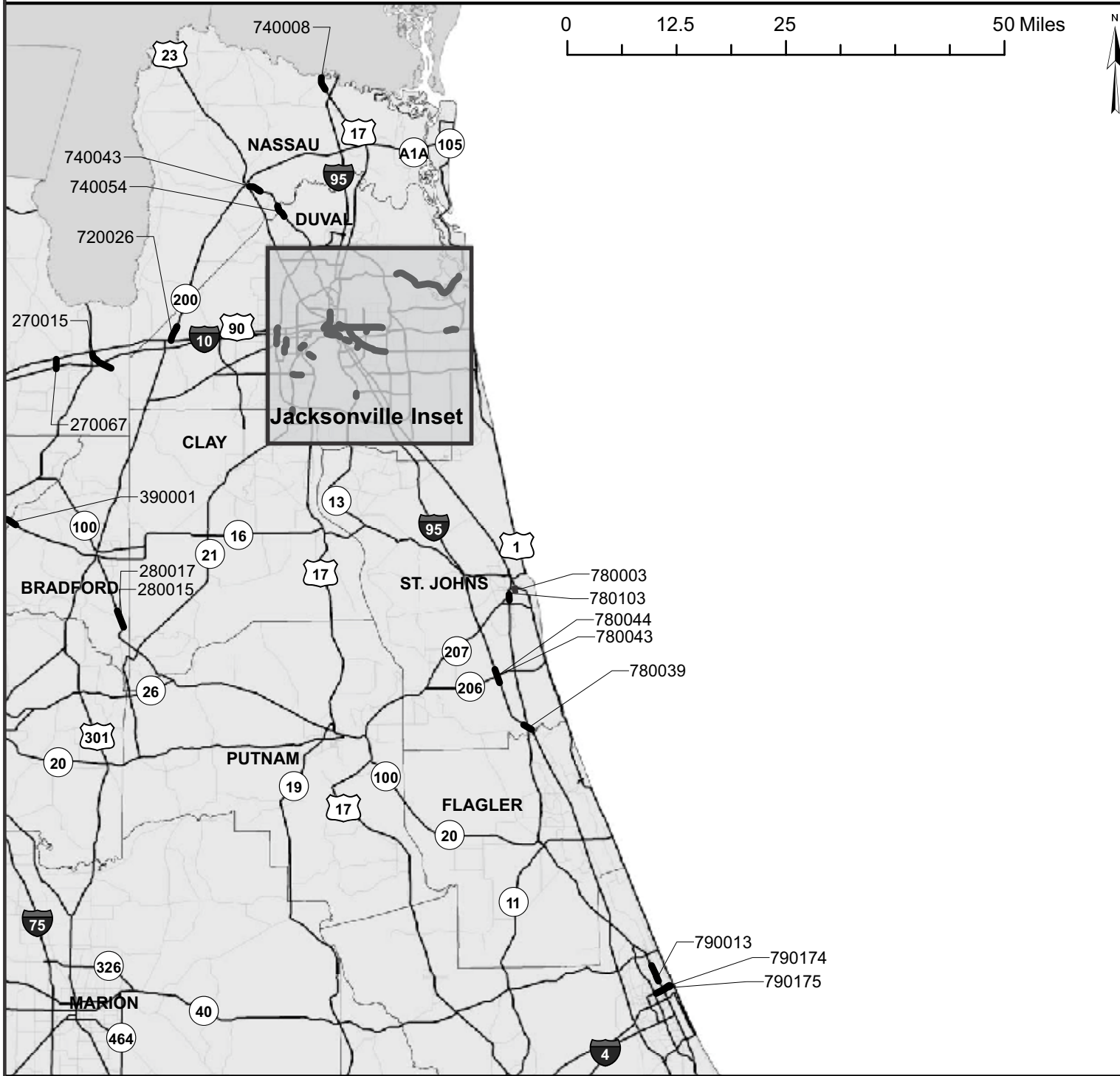
**ONLY STATE OWNED  
BRIDGES SHOWN**

**LEGEND**

- Route with Restricted Bridge(s)
- Route without Restricted Bridge(s)
- Non-State Maintained Road
- Restricted Bridge Number



# BRIDGE RESTRICTIONS - APRIL 2016



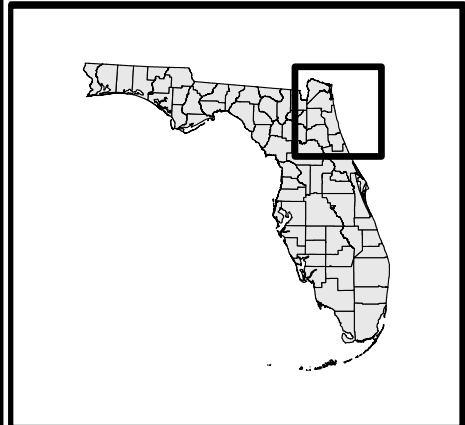
## CRN-2

### Jacksonville

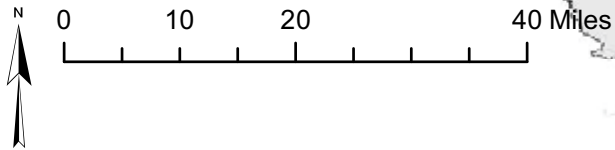
**ONLY STATE OWNED  
BRIDGES SHOWN**

**LEGEND**

- Route with Restricted Bridge(s)
- Route without Restricted Bridge(s)
- Non-State Maintained Road
- Restricted Bridge Number



# BRIDGE RESTRICTIONS - APRIL 2016







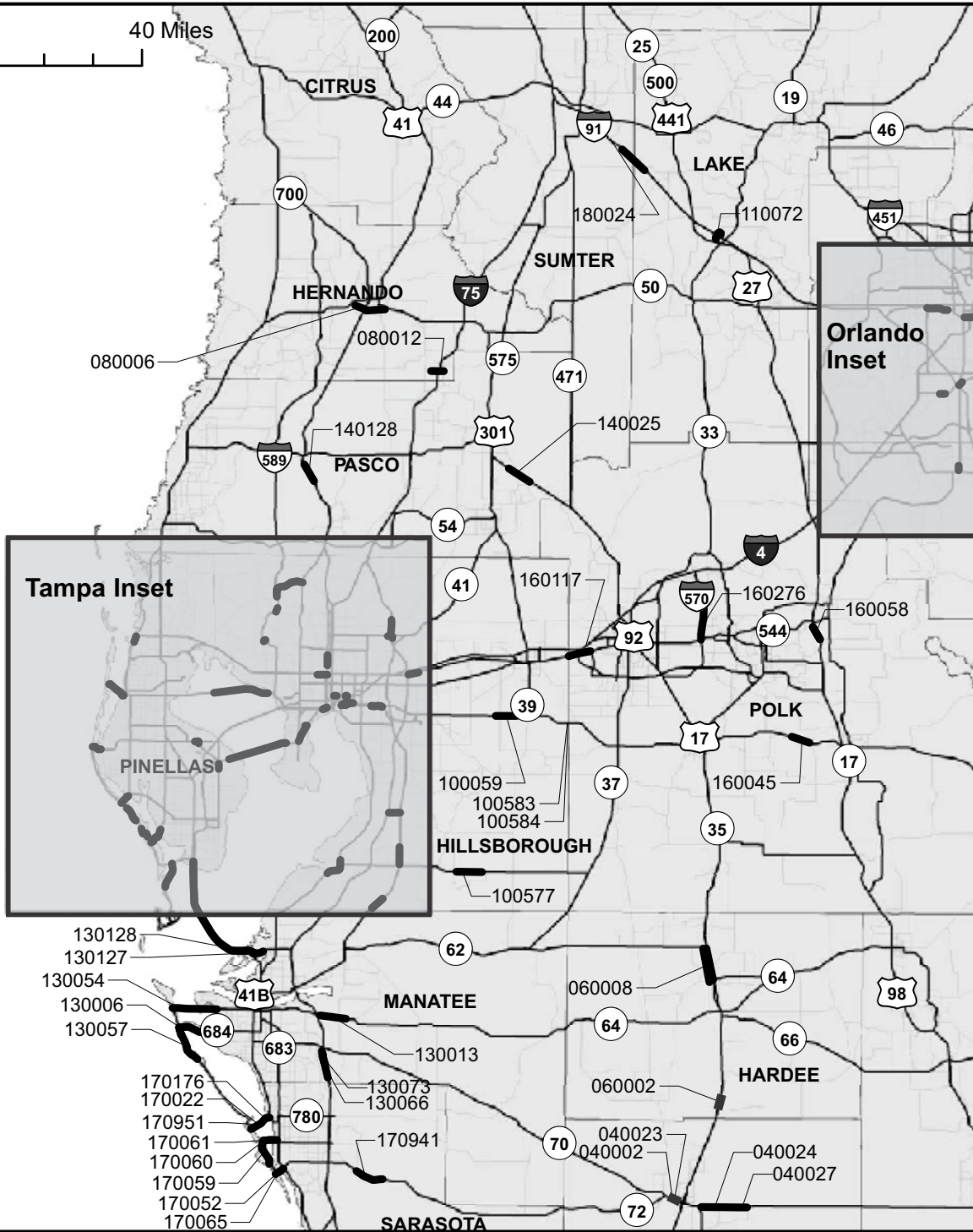
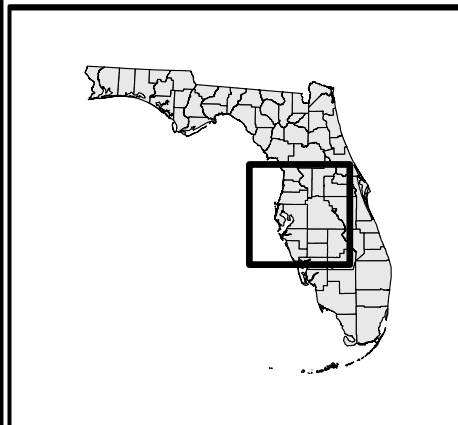
## CRN-2

Tampa

**ONLY STATE OWNED  
BRIDGES SHOWN**

### LEGEND

-  Route with Restricted Bridge(s)
-  Route without Restricted Bridge(s)
-  Non-State Maintained Road
-  ##### Restricted Bridge Number



Tampa Inset

PINELLAS

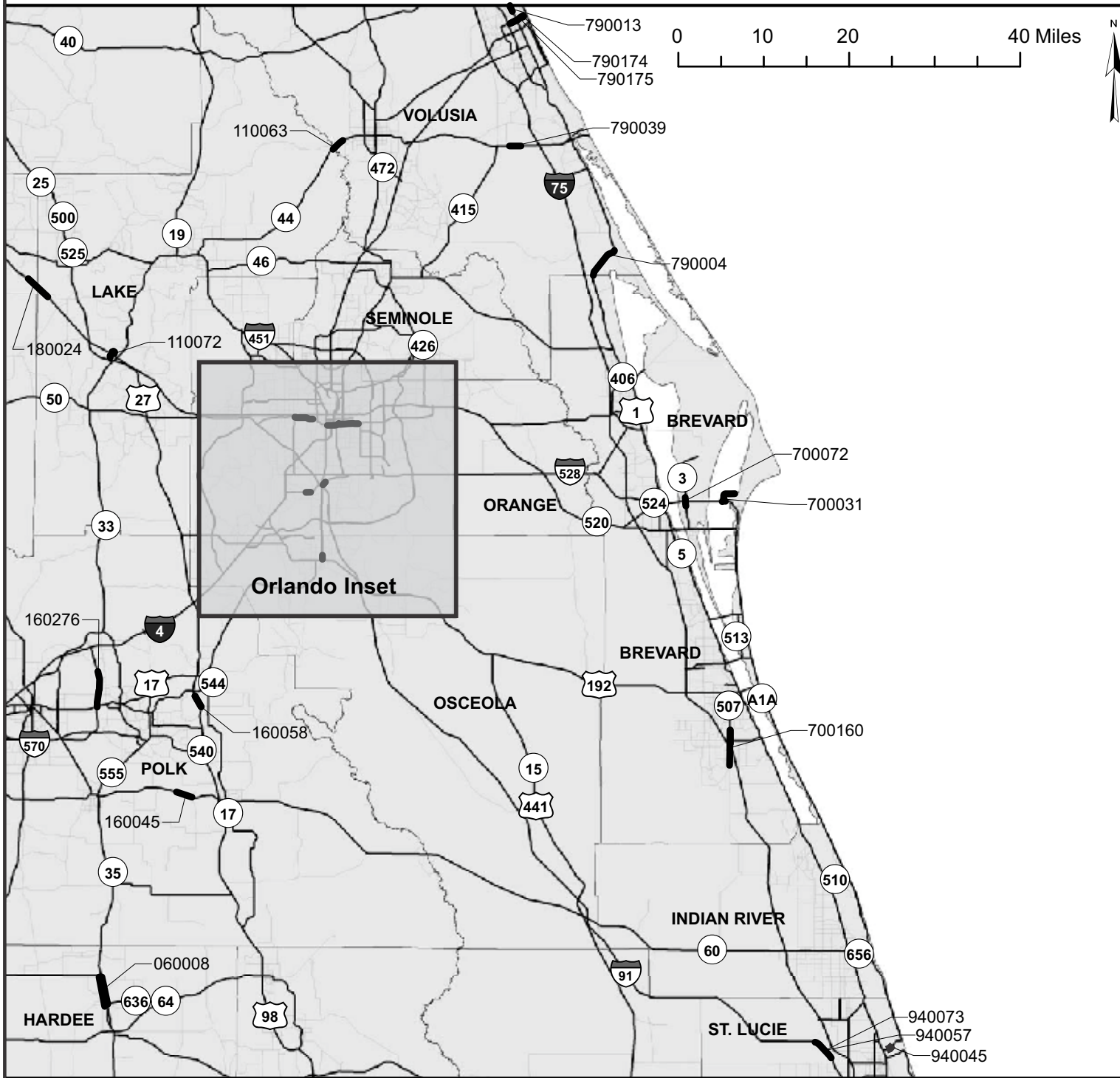
MANATEE

HARDEE

SARASOTA

Orlando Inset

# BRIDGE RESTRICTIONS - APRIL 2016







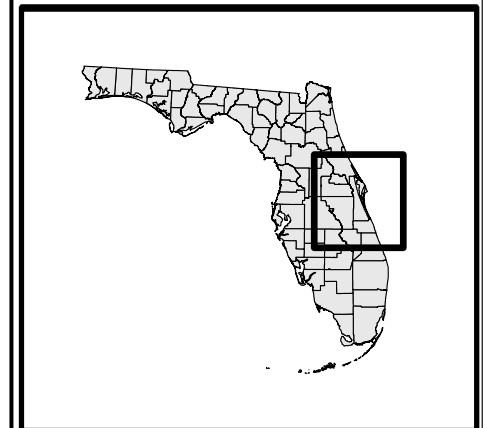
## CRN-2

Orlando

**ONLY STATE OWNED  
BRIDGES SHOWN**

**LEGEND**

-  Route with Restricted Bridge(s)
-  Route without Restricted Bridge(s)
-  Non-State Maintained Road
-  ##### Restricted Bridge Number



# BRIDGE RESTRICTIONS - APRIL 2016







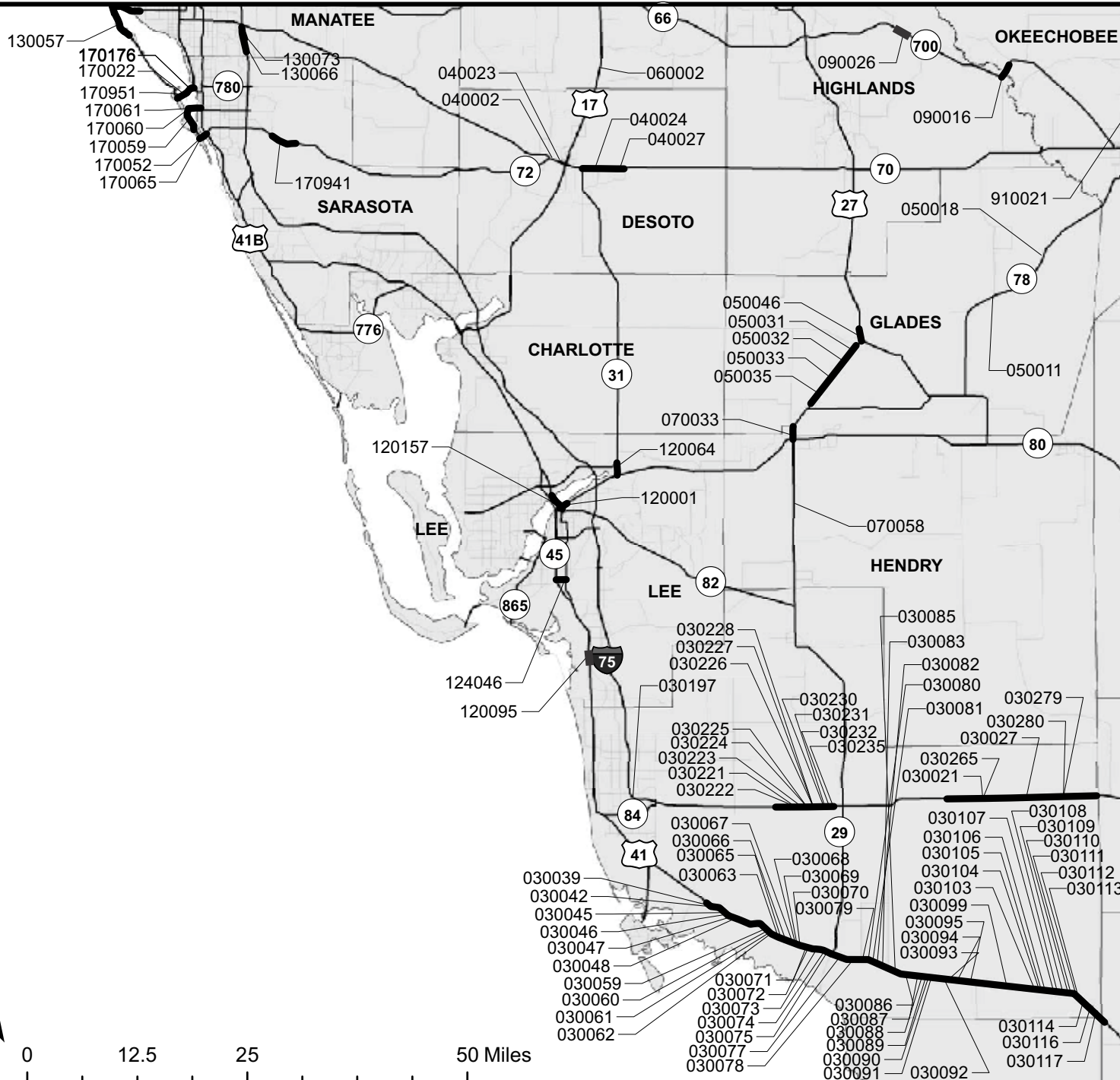
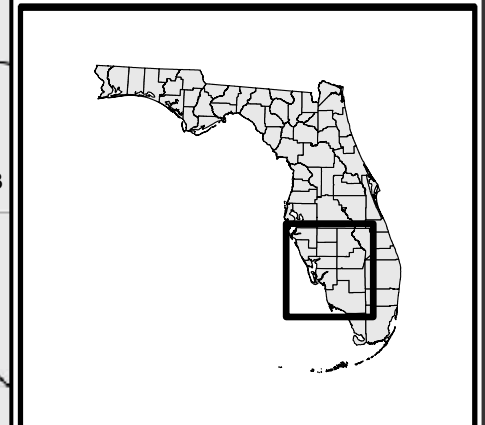
## CRN-2

### Sarasota/ Fort Myers

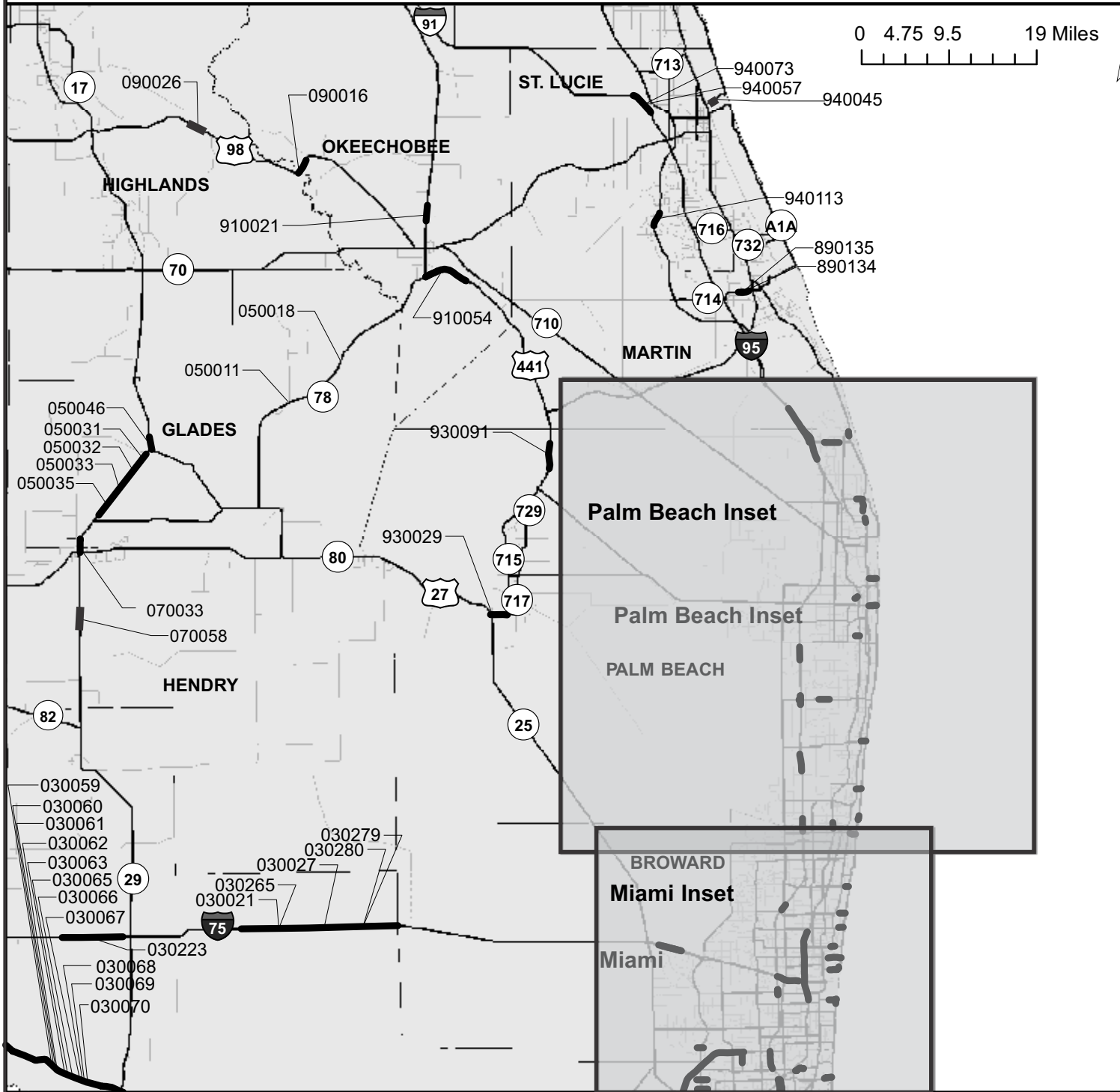
**ONLY STATE OWNED  
BRIDGES SHOWN**

#### LEGEND

-  Route with Restricted Bridge(s)
-  Route without Restricted Bridge(s)
-  Non-State Maintained Road
-  ##### Restricted Bridge Number



# BRIDGE RESTRICTIONS - APRIL 2016







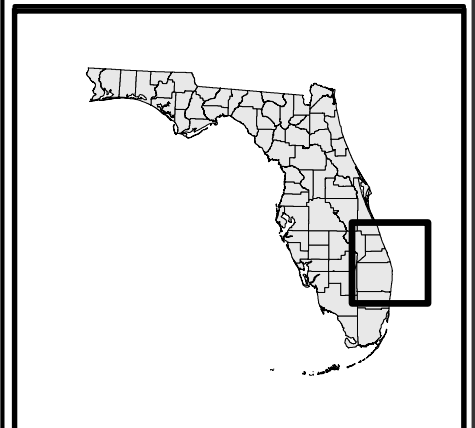
## CRN-2

### Palm Beach

**ONLY STATE OWNED  
BRIDGES SHOWN**

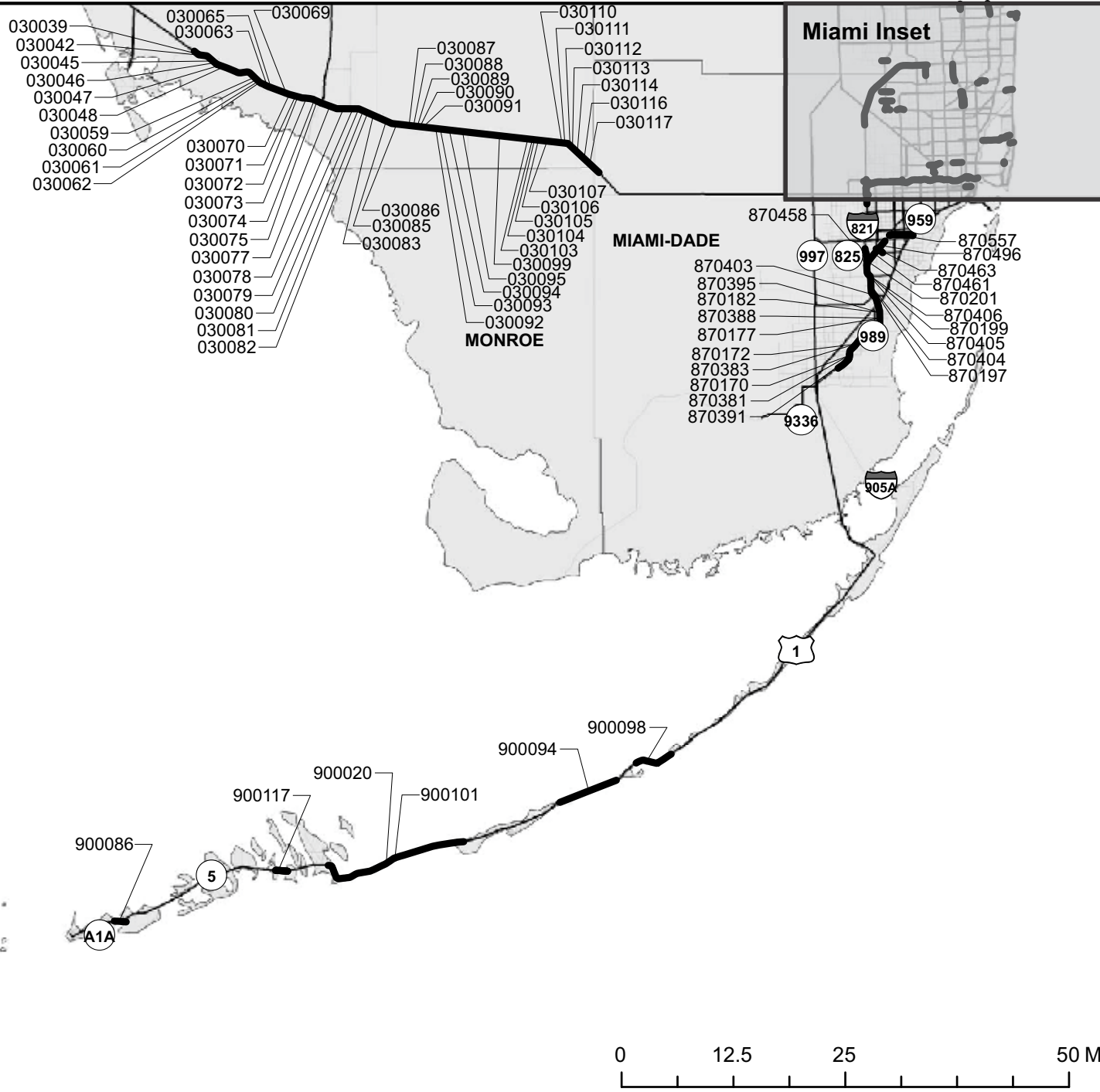
#### LEGEND

-  Route with Restricted Bridge(s)
-  Route without Restricted Bridge(s)
-  Non-State Maintained Road
-  ##### Restricted Bridge Number





# BRIDGE RESTRICTIONS - APRIL 2016







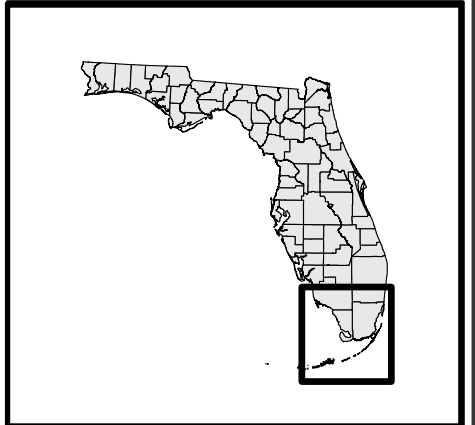
## CRN-2

### Keys

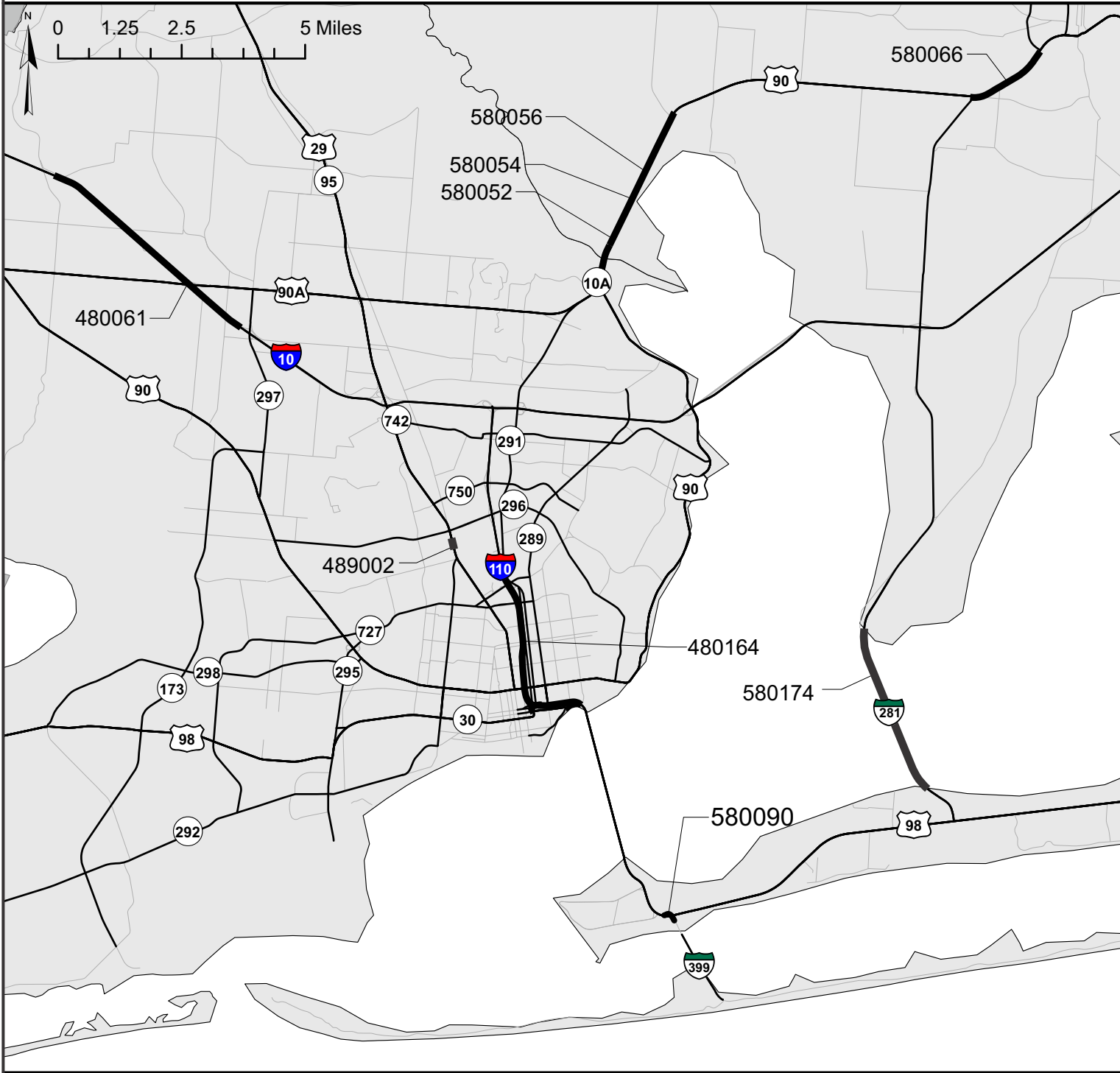
**ONLY STATE OWNED  
BRIDGES SHOWN**

**LEGEND**

-  Route with Restricted Bridge(s)
-  Route without Restricted Bridge(s)
-  Non-State Maintained Road
-  ##### Restricted Bridge Number



# BRIDGE RESTRICTIONS - APRIL 2016



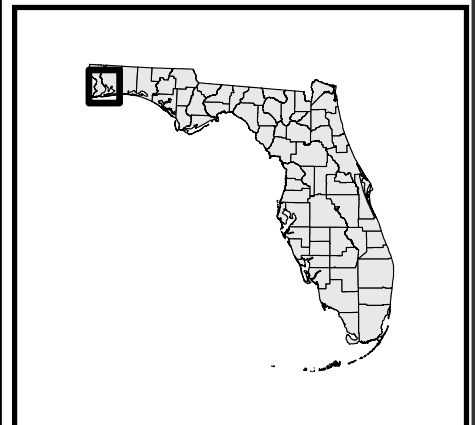
## CRN-2

### Pensacola Inset

**ONLY STATE OWNED  
BRIDGES SHOWN**

#### LEGEND

- Route with Restricted Bridge(s)
- Route without Restricted Bridge(s)
- Non-State Maintained Road
- Restricted Bridge Number



# BRIDGE RESTRICTIONS - APRIL 2016



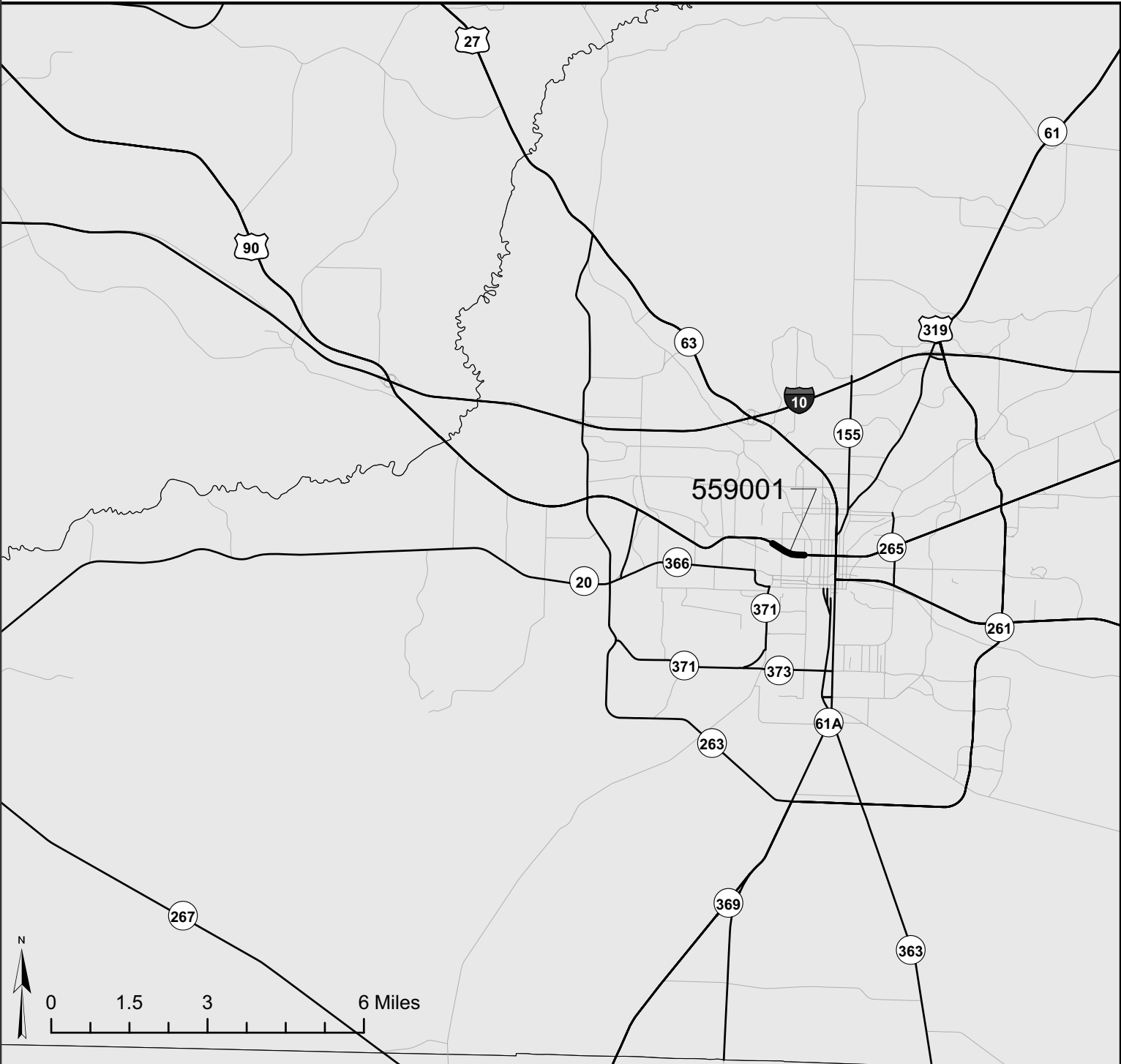
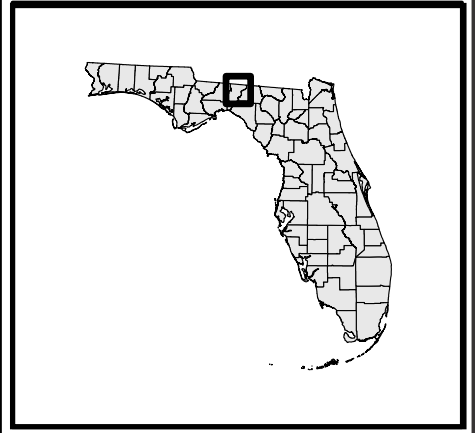
## CRN-2

### Tallahassee Inset

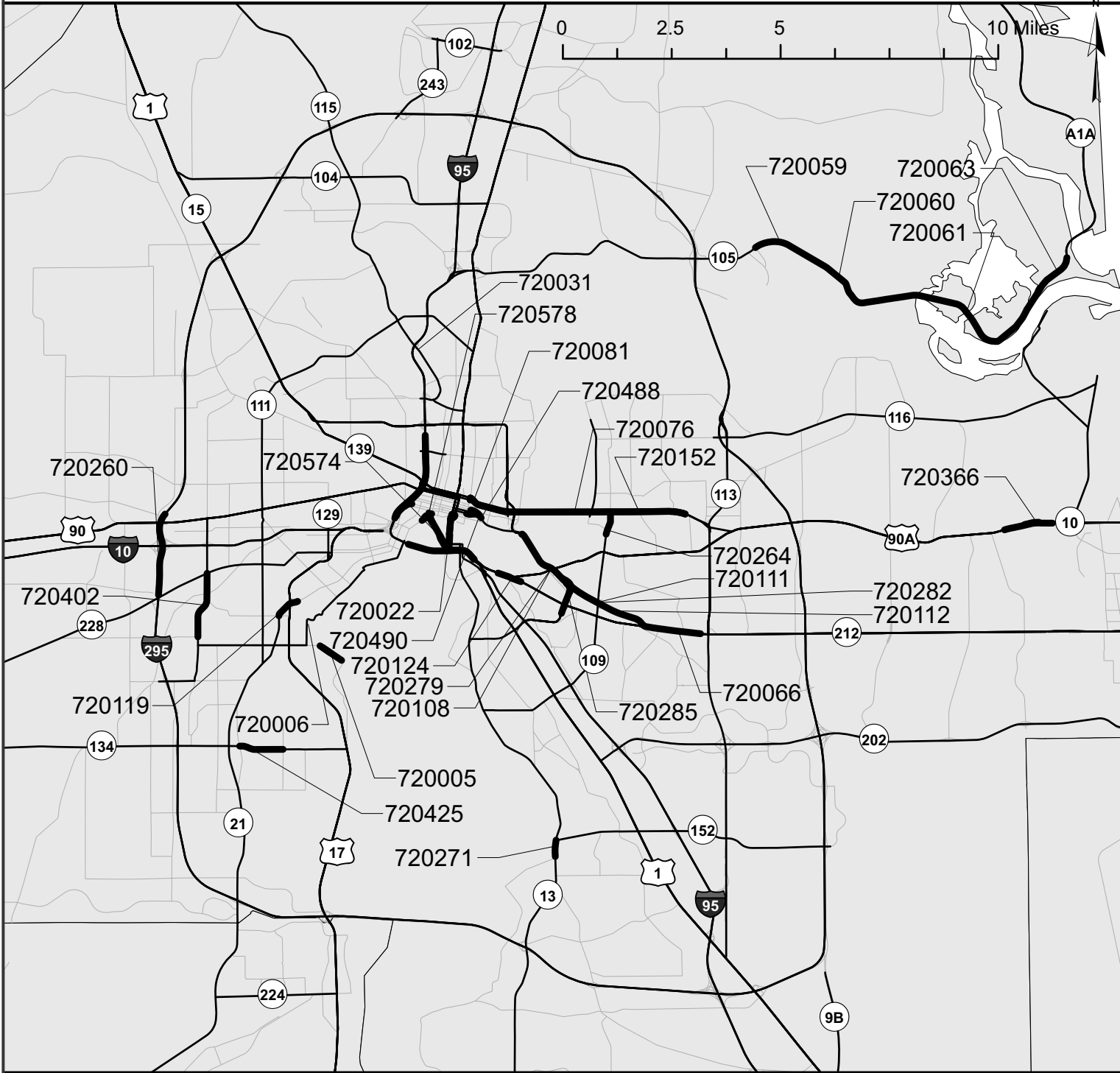
**ONLY STATE OWNED  
BRIDGES SHOWN**

**LEGEND**

- Route with Restricted Bridge(s)
- Route without Restricted Bridge(s)
- Non-State Maintained Road
- Restricted Bridge Number



# BRIDGE RESTRICTIONS - APRIL 2016



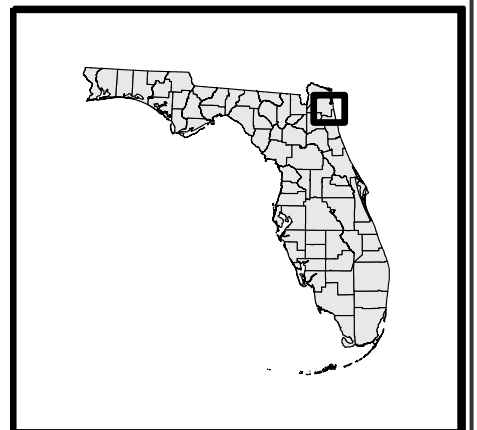
## CRN-2

### Jacksonville Inset

**ONLY STATE OWNED  
BRIDGES SHOWN**

**LEGEND**

- Route with Restricted Bridge(s)
- Route without Restricted Bridge(s)
- Non-State Maintained Road
- Restricted Bridge Number



# BRIDGE RESTRICTIONS - APRIL 2016







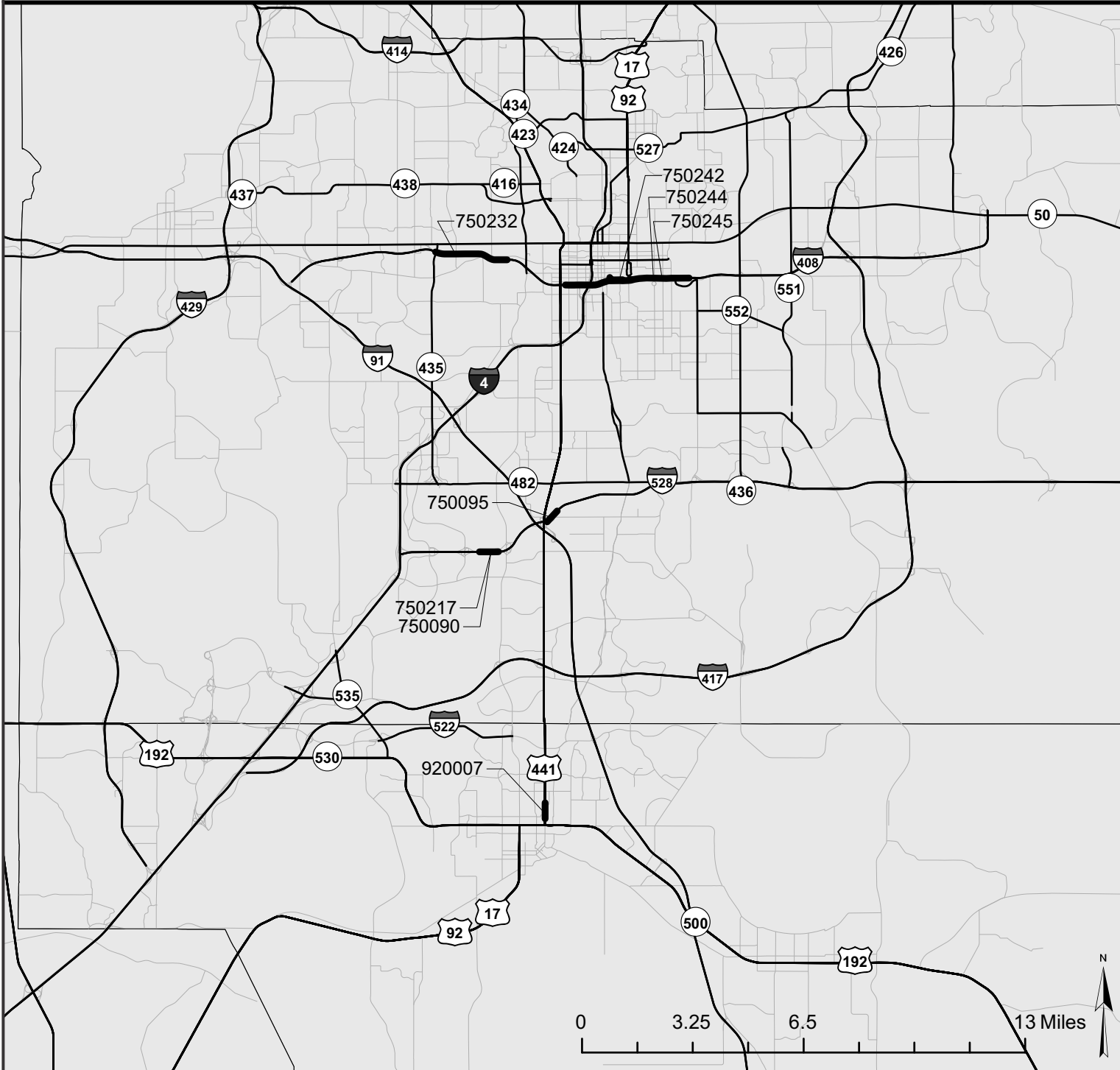
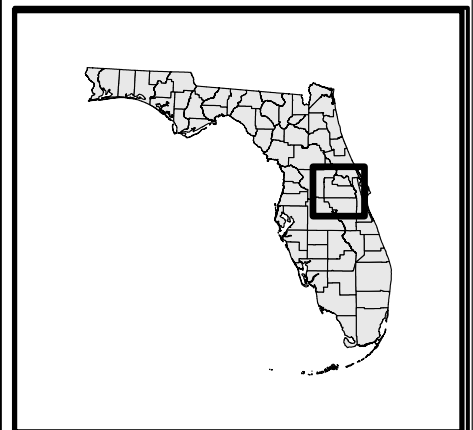
## CRN-2

### Orlando Inset

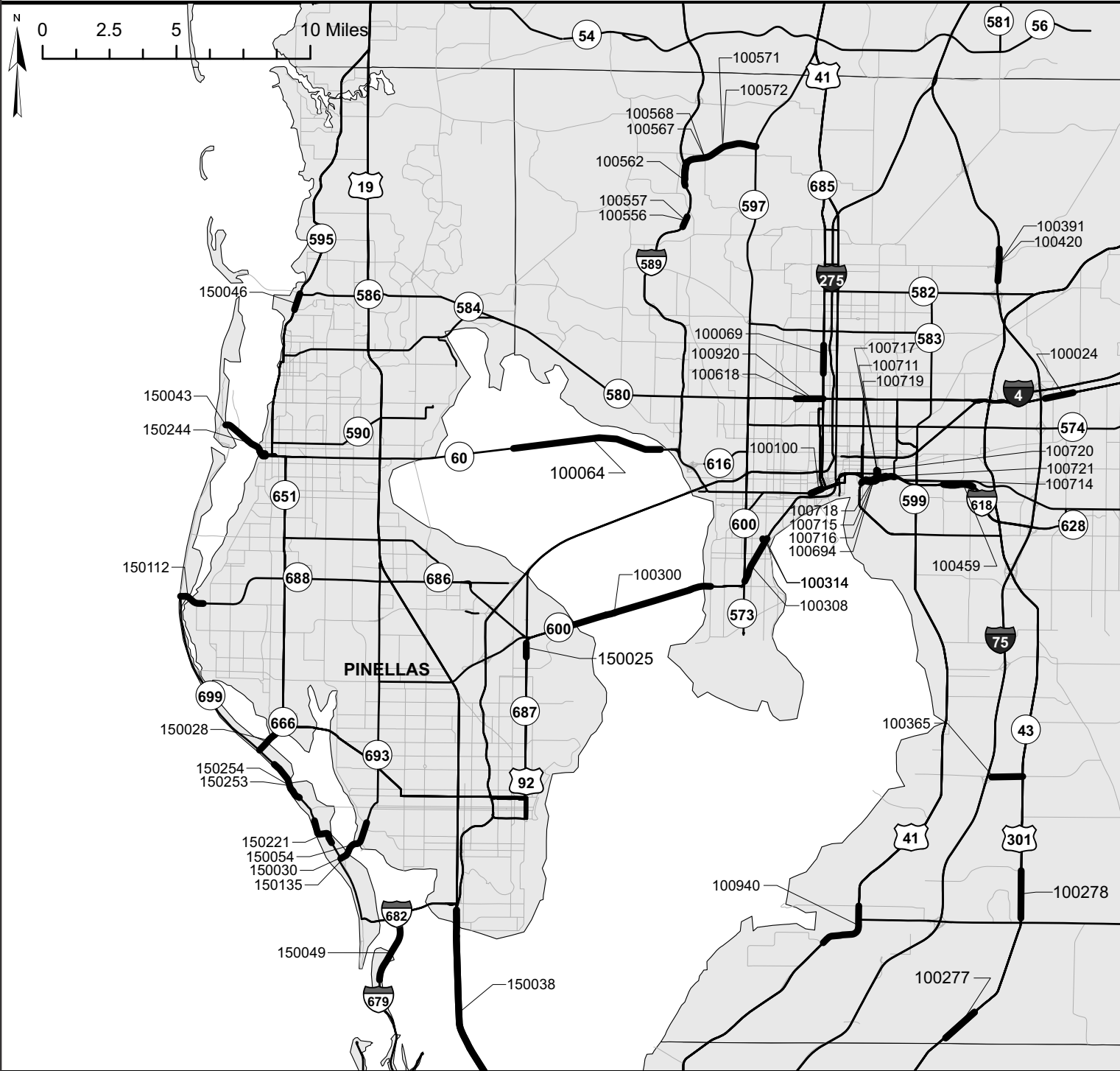
**ONLY STATE OWNED  
BRIDGES SHOWN**

**LEGEND**

-  Route with Restricted Bridge(s)
-  Route without Restricted Bridge(s)
-  Non-State Maintained Road
-  Restricted Bridge Number



# BRIDGE RESTRICTIONS - APRIL 2016



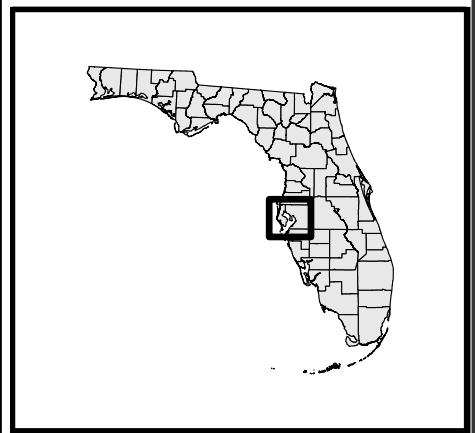
## CRN-2

### Tampa Inset

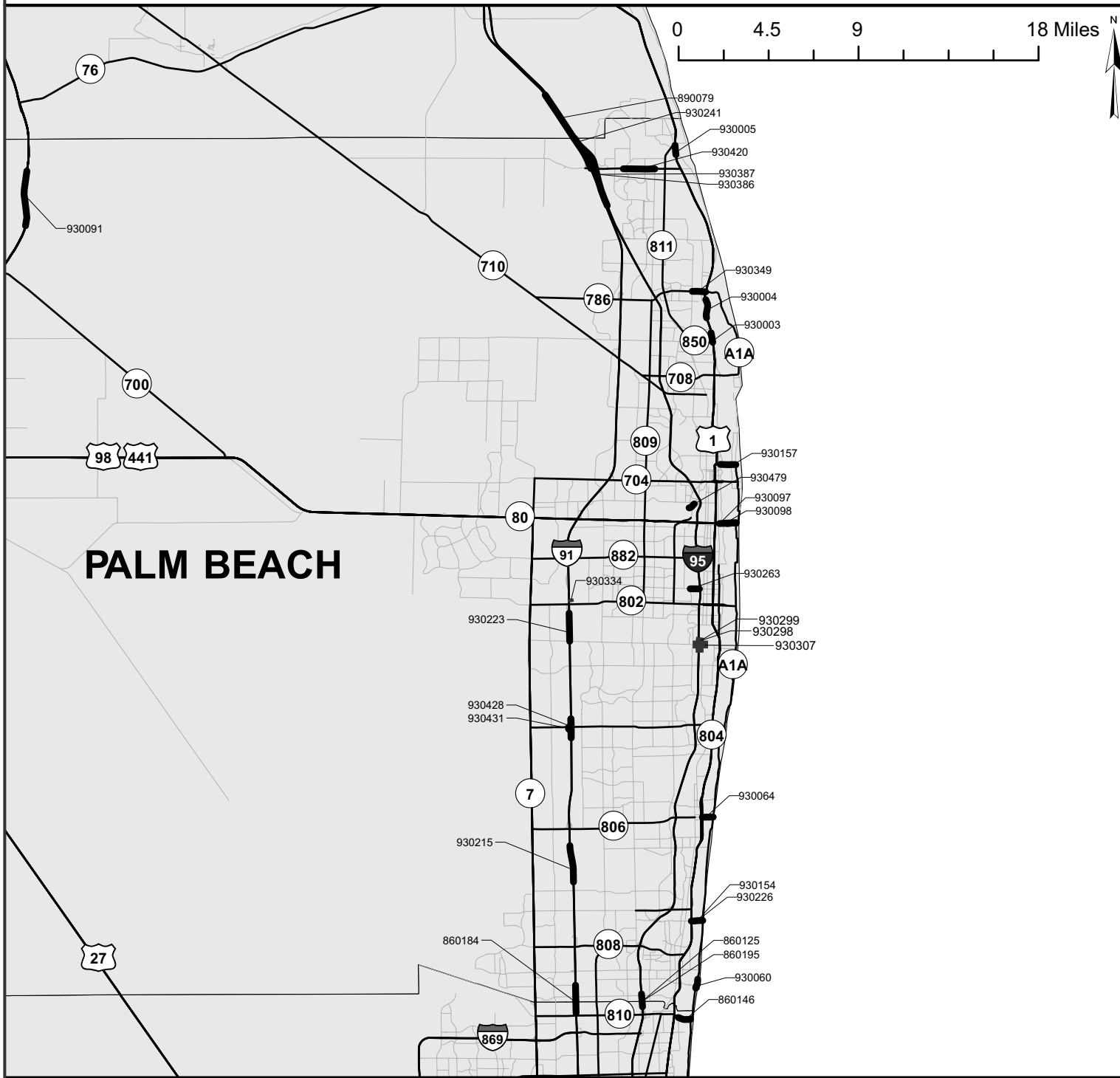
**ONLY STATE OWNED  
BRIDGES SHOWN**

**LEGEND**

- Route with Restricted Bridge(s)
- Route without Restricted Bridge(s)
- Non-State Maintained Road
- Restricted Bridge Number



# BRIDGE RESTRICTIONS - APRIL 2016







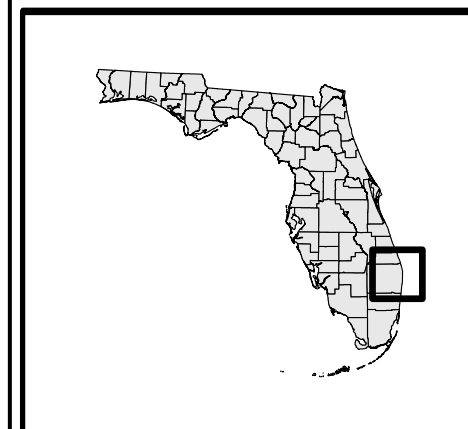
## CRN-2

### Palm Beach Inset

**ONLY STATE OWNED  
BRIDGES SHOWN**

#### LEGEND

-  Route with Restricted Bridge(s)
-  Route without Restricted Bridge(s)
-  Non-State Maintained Road
-  ##### Restricted Bridge Number



# BRIDGE RESTRICTIONS - APRIL 2016



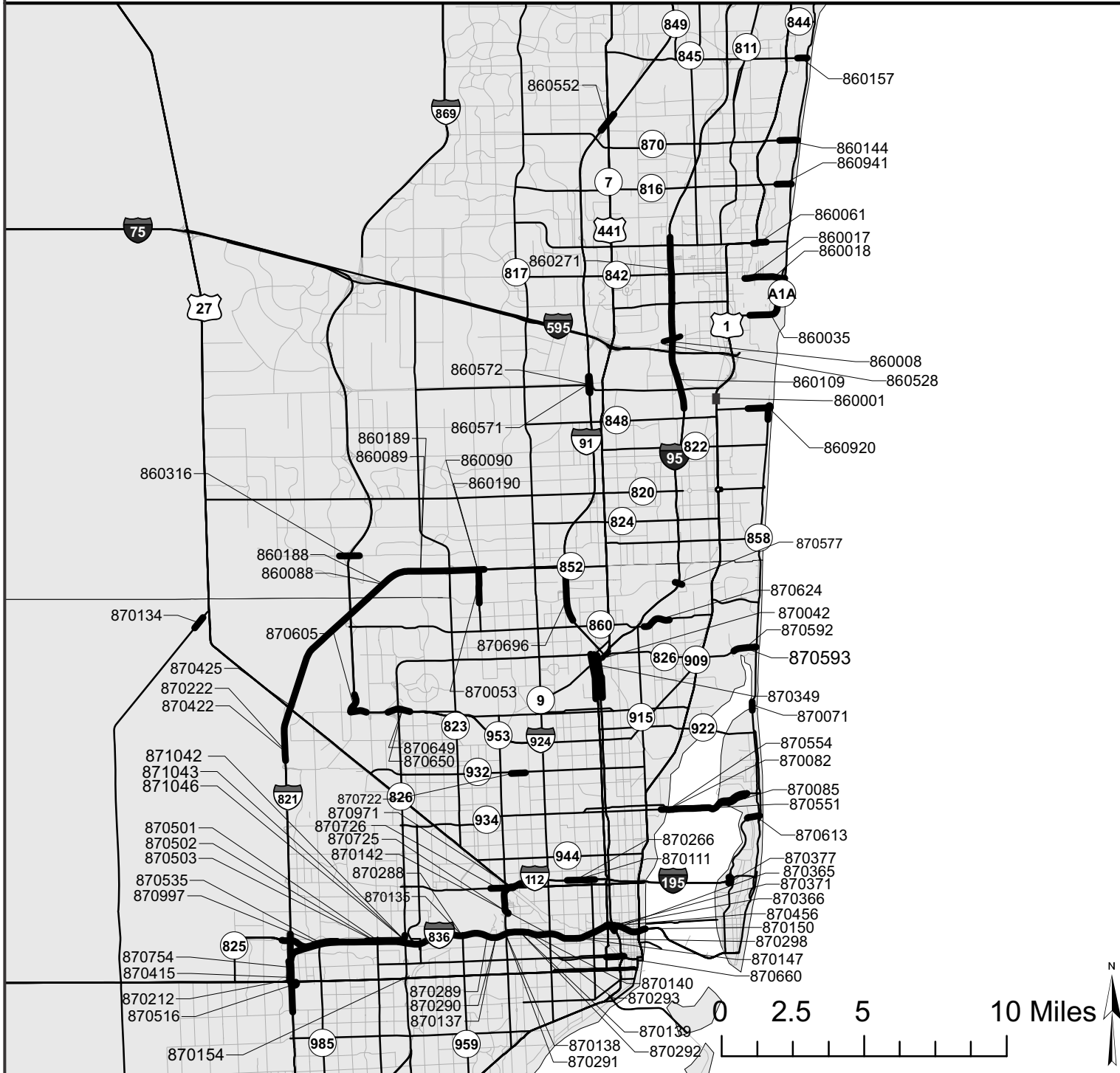
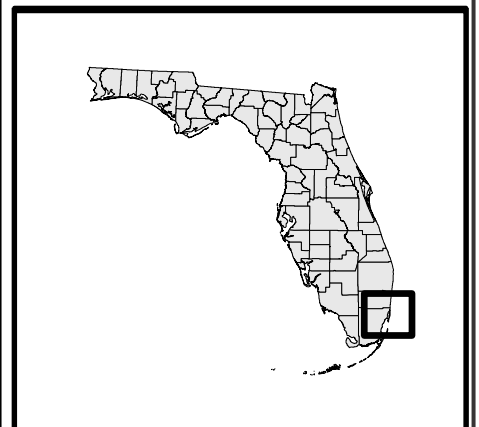
## CRN-2

### Miami Inset

**ONLY STATE OWNED  
BRIDGES SHOWN**

**LEGEND**

- Route with Restricted Bridge(s)
- Route without Restricted Bridge(s)
- Non-State Maintained Road
- ##### Restricted Bridge Number





CRN MAP #2 APRIL 2016

Bridge #	Facility Carried	Feature Intersected
030021	I-75 SB (SR-93)	REST AREA CANAL
030027	I-75 SB (SR-93)	WILSON CYPRESS
030039	US-41 (SR-45)	DRAINAGE CANAL 039
030042	US-41 (SR-45)	DRAINAGE CANAL 042
030045	US-41 (SR-45)	DRAINAGE CANAL 045
030046	US-41 (SR-45)	DRAINAGE CANAL 046
030047	US-41	DRAINAGE CANAL 047
030048	US-41	DRAINAGE CANAL 048
030059	US-41 (SR-90)	LITTLE ANNIE SLOUGH
030060	US-41 (SR 90)	YAZOO SLOUGH
030061	US-41 (SR-90)	WALLAWALLA WATERWAY
030062	US-41 (SR-90)	TA-TA CREEK
030063	US-41 (SR-90)	PURPLE HAZE GULCH
030065	US-41 (SR-90)	SUSIES CANAL
030066	US-41 (SR-90)	WHOFUNGPOO SLOUGH
030067	US-41 (SR-90)	ROSE CANAL
030068	US-41 (SR-90)	FINISHED CREEK
030069	US-41 (SR-90)	FLAMER CANAL
030070	US-41 (SR-90)	FERGUSON PASS
030071	US-41 (SR-90)	BORING CANAL
030072	US-41 (SR-90)	BOFUB CANAL
030073	US-41 (SR-90)	LINDAS CANAL
030074	US-41 (SR-90)	ROSTOV CANAL
030075	US 41 (SR 90)	XEBEC CANAL
030077	US-41 (SR-90)	LADIDAH CANAL
030078	US-41 (SR-90)	RED YANKEE CANAL
030079	US-41 (SR-90)	HYDRO CANAL
030080	US-41 (SR 90)	EDWINS CANAL
030081	US-41 (SR-90)	SASSYS CANAL
030082	US-41 (SR-90)	DUTCHESS CANAL
030083	US-41 (SR-90)	TURNER RIVER
030085	US-41 (SR-90)	BIG TOE CANAL
030086	US-41 (SR-90)	MISTY CANAL
030087	US-41 (SR-90)	CHRIS'S CANAL
030088	US-41 (SR-90)	DOLANS CANAL
030089	US-41 (SR-90)	MAXS CANAL
030090	US-41 (SR-90)	BRANDOS CANAL
030091	US-41 (SR-90)	SHADOW CANAL
030092	US-41 (SR-90)	JANIE CANAL
030093	US-41 (SR-90)	K.S. STROUD CANAL
030094	US-41 (SR-90)	NEW RIVER STRAND CANAL
030095	US-41 (SR-90)	BYPASS CANAL
030099	US-41 (SR-90)	SANDYS CANAL
030103	US-41	NEBULOUS CANAL
030104	US-41 (SR-90)	M.C.I. CANAL
030105	US-41 (SR-90)	ALMOSA WEEN CANAL
030106	US-41 (SR-90)	BOZO CANAL
030107	US-41 (SR-90)	BUDDHA CANAL
030108	US-41 (SR-90)	SNUGGLES CANAL
030109	US-41 (SR-90)	UNION CANAL

Bridge #	Facility Carried	Feature Intersected
030110	US-41 (SR-90)	MARTIN CANAL
030111	US-41 (SR-90)	LOST TAPE CANAL
030112	US-41 (SR-90)	AIRPORT CANAL
030113	US-41 (SR-90)	LORI ANN CANAL
030114	US-41 (SR-90)	HORSEFLY CANAL
030116	US-41 (SR-90)	ANKLE BITER CANAL
030117	US-41 (SR-90)	LIGHTS ON CANAL
030197	I-75 SB (SR-93)	GOLDEN GATE CANAL
030221	I-75/SR-93 SB	PENNINGTON CAMP WC X 4
030222	I-75/SR-93 NB	PENNINGTON CAMP WC X 4
030223	I-75/SR-93 NB	KOJAK CREEK
030224	I-75/SR-93 SB	WILDLIFE CROSSING NO-6
030225	I-75 NB	WILDLIFE CROSSING NO-6
030226	I-75 SB (SR-93)	WILDLIFE CROSSING NO-7
030227	I-75 NB (SR-93)	WILDLIFE CROSSING NO-7
030228	I-75 SB (SR-93)	WILDLIFE CROSSING NO-8
030230	I-75 NB (SR-93)	NUNYA CREEK
030231	I-75 SB (SR-93)	SLOANS CROSSING WC-10
030232	I-75 NB (SR-93)	SLOANS CROSSING WC-10
030235	I-75 NB (SR-93)	SHANNAS CROSSING WC 12
030265	I-75 NB (SR-93)	REST AREA CANAL
030279	I-75 SB	WILDLIFE CROSSING NO. 35
030280	I-75 NB	WILDLIFE CROSSING NO. 35
040002	SR-70	PEACE RIVER RELIEF
040023	SR-70	PEACE RIVER
040024	SR-70	WHIDDEN CREEK
040027	SR-70	JOSHUA CREEK
050011	SR-78	HARNEY POND CANAL
050018	SR-78	INDIAN PRAIRIE CANAL
050031	SR-29	TURKEY BRANCH
050032	SR-29	YORK BRANCH
050033	SR-29	CYPRESS BRANCH
050035	SR-29	LONE PINE CREEK
050046	US-27 SB (SR-25)	FISHEATING CREEK
060002	US 17 (SR 35)	CHARLIE CREEK OVERFLOW
060008	US-17 (SR-35)	HOG BRANCH
070033	SR 29 (BRIDGE ST)	CALOOSAHAATCHEE RIVER
070058	SR-29	SEARS RD DRAINAGE CANAL
080006	SR-50	HORSE LAKE CREEK
080012	CHURCH ROAD	I-75 (SR-93)
090016	US-98 (SR-700)	KISSIMMEE RIVER
090026	US-98 (SR 700)	LORIDA CREEK
100024	US-92 - SR-600	KENNEDY HILL CREEK
100059	SR-60	LITTLE ALAFIA RIVER
100064	SR-60	ROCKY POINT CREEK
100069	FLORIDA(US-41 BUS)	HILLSBOROUGH RIVER
100100	SR 60 KENNEDY BLVD	HILLSBOROUGH RIVER
100277	US-301 (SR-43)	LITTLE MANATEE RELIEF
100278	US-301 (SR-43)	DUG CREEK RELIEF
100300	US-92 (SR-600)	OLD TAMPA BAY

Bridge #	Facility Carried	Feature Intersected
100308	SR618 CROSSTOWN WB	HIMES AVENUE
100314	CROSSTOWN SR618 WB	MACDILL&BAY TO BAY & RR
100365	BIG BEND RD/CR672	BULLFROG CREEK
100391	I-75 SB (SR-93A)	FLETCHER AVE (CR-582A)
100420	I-75 NB (SR-93A)	FLETCHER AVE (CR-582A)
100459	(SR618) CROSSTOWN	CR-573 78TH ST & PALM R
100556	SR 589 VET SB 11.6	RAWLS RD
100557	SR 589 VET NB 11.6	RAWLS RD
100562	SR 589 VET SB 13.2	LAKE LECLARE RD
100567	SR 568 SPUR WB 1.0	LAKE SHORE RD
100568	SR 568 SPUR EB 1.0	LAKE SHORE RD
100571	SR 568 SPUR WB 1.8	RANCH RD
100572	SR 568 SPUR EB 1.8	RANCH RD
100577	SR-674	PIERCE BRANCH
100583	SR-60 WB	ENGLISH CREEK
100584	SR-60 EB	ENGLISH CREEK
100618	US 92 (SR 600) WB	HILLSBOROUGH RIVER
100694	XTOWN (SR-618) WB	CSX RAILROAD AND 26TH ST
100711	Ramp S	CSX RR, SR-618 & SR-60
100714	XTOWN (SR-618) WB	RAMP E AND CSX RAILROAD
100715	RAMP N TRUCK FLYOV	CSX RR, SR-618 & SR-60
100716	RAMP E	CSX RR & SR-60
100717	RAMP F	CSX RR, SR-618 & SR-60
100718	RAMP K	CSX RR & SR-60
100719	Ramp B	CSX RR, SR-618 & SR-60
100720	RAMPS E & K	CSX RAILROAD
100721	Ramp D	CSX RR, SR 60, & 34TH ST
100920	US 92 SR 600 EB	HILLSBOROUGH RIVER
100940	US 41 SB	CSX RR
110063	SR-44	St. Johns River
110072	OBRIEN RD 285.9	SR 91 TPK
120001	SR 80 WB(PALM BCH)	BILLYS CREEK
120064	SR 31	CALOOSAHAATCHEE RIVER
120095	US-41 (SR-45)	SPRING CREEK
120157	BUS-41 NB (SR-739)	Caloosahatchee River
124046	SIX MI CYP PKWY EB	TEN MILE CANAL
130006	SR 684 (Cortez Rd)	Sarasota Pass
130013	SR-70	WOLF SLOUGH
130054	SR 64	SARASOTA PASS
130057	SR 789	LONGBOAT KEY PASS
130066	I-75 NB (SR-93)	BRADEN RIVER
<b>130073</b>	<b>I-75 SB (SR-93)</b>	<b>UNIVERSITY PKWY</b>
130127	I-275 NB	US-19/WILLIAMS BAYOU
130128	I-275 SB	US-19/WILLIAMS BAYOU
140025	US-98 (SR-700)	CSX RR & CR-35A
140128	US-41 (SR-45)	FIVE MILE RUN
150025	US-92 (SR-687)	TINNEY CREEK
150028	SR 666	ICWW
150030	SR 693 COREY AVE	INTRACOASTAL WATERWAY
150038	I-275 SB (US 19)	BUNCES PASS

CRN MAP #2 APRIL 2016

Bridge #	Facility Carried	Feature Intersected
150043	SR-60	CLEARWATER HARBOR
150046	ALT US-19 SR-595	CURLEW CREEK
150049	SR 679	BOCA CIEGA BAY
150054	SR-693 SB	BOCA CIEGA BAY
150112	SR 688 WALSINGHAM	INTRACOASTAL WATERWAY
150135	SR 693 (COREY AVE)	INTRACOASTAL WATERWAY
150221	SR-699	BLIND PASS
150244	SR-60	CLEARWATER HARBOR
150253	SR 699 SB GULF BLV	BOCA CIEGA BAY
150254	SR 699 NB GULF BLV	BOCA CIEGA BAY
160045	SR-60 WB	PEACE CREEK RELIEF
160058	SR-542 OVERLOOK DR	PEACE CREEK DRAINAGE
160117	US-92 (SR-600)	HAMILTON BRANCH
160276	SR 570 POLK 18.6	CR 546 OLD DIXIE HIGHWAY
170022	SR-789 NB	COON KEY WATERWAY
170052	SR-72 EB	INTRACOASTAL WATERWAY
170059	SR-758	GRAND CANAL
170060	SR-758 (SIESTA DR)	HANSON BAYOU
170061	SR758	SARASOTA BAY
170065	SR 72 WB	INTRACOASTAL WATERWAY
170176	SR-789	INTRACOASTAL WATERWAY
170941	SR-72	COW PEN SLOUGH
170951	SR-789 SB	COON KEY WATERWAY
180024	BAILEY RD 299.6	SR 91 TPK
260036	SR-121	KANAPAHA CREEK
260054	I-75 SB (SR-93)	SR-24
260070	I-75 SB (SR-93)	SCLRR (REMOVED)
260080	I-75 NB (SR-93)	SR-24
260118	ALACHUA CO. PIT RD	PARENERS BRANCH
270015	SR-228	PRONG OF ST.MARY'S RIVER
270067	CR-123	I-10 (SR-8)
280015	SR-100	SPIDER CREEK
280017	SR-100	DOUBLE RUN CREEK
290030	SR-136	SUWANNEE RIVER
290064	I-75 NB (SR-93)	US-90 (SR-10)
<b>290071</b>	<b>I-10 WB (SR-8)</b>	<b>US-441 (SR-47)</b>
310005	US-129 (SR-49)	SANTA FE RIVER
310007	SR-47	SANTA FE RIVER
320017	SR-6	WITHLACOOCHEE RIVER O/F
340001	SR-24	BACK BAYOU CREEK
340003	SR-24	NUMBER THREE CHANNEL
340053	SR-24	HAVENS CREEK(#4 CHANNEL)
350030	SR-6	WITHLACOOCHEE RIVER O/F
350039	I-10 WB (SR-8)	CR-150 & SGRR
350044	JIM CLARK RD.	I-10 (SR-8)
370004	SR-51	SUWANNEE RIVER RELIEF
370005	SR-51	SUWANNEE RIVER RELIEF
370006	SR-51	SUWANNEE RIVER RELIEF
370013	HOGAN RD.	I-10 (SR-8)
370014	CR-137	I-10 (SR-8)

Bridge #	Facility Carried	Feature Intersected
370015	RIVER RD.	I-10 (SR-8)
380006	US-27 (SR-20)	MOSSY CREEK
380049	US-98 (SR-30)	ECONFINA RIVER
390001	SR-100	NEW RIVER
460019	US98 SR30	St. Andrews Bay ( ICWW )
460051	SR388	Crooked Creek
460052	SR388	Burnt Mill Creek
460112	US98 SR30	St. Andrews Bay
460113	US98 SR30	St. Andrews Bay
480061	I10 SR8	US90A SR10
480164	I110 SR8A	I110 & City Streets
489002	US29SR95 Palafox	Ped Up- Palafox Street
490018	SR 65	Graham Creek
500092	CR270A	I10 SR8
520031	SR2	Mill Branch
530005	US90 SR10	Chipola River
530173	SR69	Ditch
540032	US98 SR30	Hosford Branch
540042	Turkey Scratch Rd	I10
540069	US27&19 SR20	Aucillia River
550144	SR61 US319	Foshalee Slu
559001	US90 SR10	PED Under- FSU
570055	SR397	Toms Bayou
570091	SR293	Choctawhatchee Bay
580052	US90 SR10	Escambia Relief
580054	US90 SR10	Saultsman Bayou
580056	SR10 US90	Simpson River
580066	US90 SR10	Pond Creek
<b>580090</b>	<b>SR399</b>	<b>US98 SR30</b>
580174	SR281 Avalon Blvd.	East Bay
590014	US 319 SR 369	Jump Creek
600108	US331 SR83	Choctawhatchee Bay
610001	US90 SR10	Holmes Creek
610002	US90 SR10	Alligator Creek
610004	SR273	Helems Branch
700031	SR-401 SB	Service Rd & Canal
700072	SR-3	Barge Canal
700160	Babcock Street	I-95
720005	SR-211	ORTEGA RIVER
720006	SR-211	FISHWEIR CREEK
720022	US-1 (MAIN ST.)	ST. JOHNS RIVER
720026	US-301 (SR-200)	CSXRR(ABND)DEEP CRK TRIB
720031	SR-117	MONCRIEF CREEK
720059	SR-105 (HECKSCHER)	BROWNS CREEK
720060	SR-105	CLAPBOARD CREEK
720061	SR-105	SISTERS CREEK
720063	SR-105	HAULOVER CREEK
720066	US-90 (SR-212)	BIG POTTSBURG CREEK
720076	SR-10A (MATHEWS)	ST. JOHNS RIVER & USA-1
720081	SR-10A	N. WASHINGTON ST.
720108	US-ALT-1(SR228 WB)	US-90A (SR-10)

Bridge #	Facility Carried	Feature Intersected
720111	US-ALT-1(SR228 WB)	UNIVERSITY BLVD.
720112	SR-228 WB	RYAR RD.
720119	SR-21 (BLANDING)	HAMILTON ST.
720124	US-90 (SR-212)	ATLANTIC BLVD. EB
720152	ARLINGTON RD.	SR-10A
720260	I-295 SB (SR-9A)	MEMORIAL PARK RD.
720264	SR-109A (CESERY)	ARLINGTON RIVER
720271	SR-13 NB	GOODBYS LAKE
720279	US-ALT-1(SR228 EB)	US-90A (SR-10)
720282	US-ALT 1(SR228 EB)	UNIVERSITY BLVD.
720285	SR-228A EB	HIGHLAND & ART MUSEUM DR
720366	SERVICE RD.	SAN PABLO RIVER
720402	SR-103 (LANE AVE.)	CEDAR RIVER
720425	SR-134 (TIMUQUANA)	FISHING CREEK
720488	SR-228 (LEG E)	ADAMS ST. FROM HART RAMP
720490	SR-228 (LEG G)	DUVAL ST. FROM HART RAMP
720574	SR-13 ACOSTA LEG C	VACANT LOT
720578	SB ACOSTA N. LEG H	PARKING LOT
740008	US-17 (SR-5)	ST. MARY'S RIVER
740043	SR-115	CUSHING CREEK
740054	SR-115	THOMAS CREEK
750090	SR 528 WB 2.8	SHINGLE CREEK
750095	SR 528 EB RAMP 4.7	LANDSTREET RD
750217	SR 528 EB 2.8	SHINGLE CREEK
750232	SR-408	Pine Hills Road
750242	SR-408	Summerlin Avenue
750244	SR-408	Bumby Ave
750245	SR-408	Primrose Drive
780003	US-1 BUS. & SR-5A	SAN SEBASTIAN RIVER
780039	I-95 (SR-9)	FLORIDA CRACKER CREEK
780043	I-95 SB (SR-9)	SR-206
780044	I-95 NB (SR-9)	SR-206
780103	US-1 (SR-5)	OYSTER CREEK
790004	US-1 SB	FECRR
790013	US-1	11th St. Canal
790039	SR-44	Samsula Canal
790174	SR-430 WB	IWW Halifax River
790175	SR-430 EB	IWW Halifax River
860001	US-1 (SR-5)	Dania Canal
860008	SR-84	SO. FORK NEW RIVER
860017	Las Olas Boulevard	Sospiro Canal
860018	Las Olas Boulevard	Intracoastal Waterway
860035	17th St. (SR-A1A)	Mercedes River
860061	SR-838	Middle River
860088	SR821 SB HEFT 40.7	SNAKE CREEK CANAL
860089	SR821 SB HEFT 42.1	FLAMINGO RD & CANAL
860090	SR821 SB HEFT 44.2	SR 847 PALM AVE & CANAL
860109	SB I-95 (SR-9)	Dania Cut-Off Canal
860125	SB I-95 (SR-9)	Hillsboro Canal
860144	Commercial Blvd.	Intracoastal Waterway

CRN MAP #2 APRIL 2016

Bridge #	Facility Carried	Feature Intersected
860146	Hillsboro Blvd.	Intracoastal Waterway
860157	Atlantic Blvd.	Intracoastal Waterway
860184	SR91 TPK N/S 73.05	HILLSBORO CANAL
860188	SR821 NB HEFT 40.7	SNAKE CREEK CANAL
860189	SR821 NB HEFT 42.2	FLAMINGO RD & CANAL
860190	SR821 NB HEFT 44.2	SR 847 PALM AVE & CANAL
860195	NB I-95 (SR-9)	Hillsboro Canal
860271	NB I-95 (SR 9)	North Fork of New River
860316	MIRAMAR PKY	I-75 (SR-93)
860528	SR-84 EASTBOUND	I-95 / RR / RAMPS
860552	SR91 N/S TPK 63.54	US 441-SR 7
860571	TPK SB GRIF 53.95	S NEW RIVER CANAL C-11
860572	TPK NB GRIF 53.95	S NEW RIVER CANAL C-11
860920	Dania Bch. Blvd.	Intracoastal Waterway
860941	Oakland Park Blvd.	Intracoastal Waterway
<b>870042</b>	<b>LEG 'B' SR-826</b>	<b>SR9A AND SR7 RAMP NB</b>
870053	COMP SR-847	SNAKE CREEK CANAL C-9
<b>870071</b>	<b>SR-A1A Bal Harbour</b>	<b>BAKERS HAULOVER INLET</b>
870082	NE 79 St. WB	Intracoastal Waterway
870085	SR-934 WB	East Biscayne Bay
870111	SR 112 WB	NW 17th Avenue
<b>870134</b>	<b>Krome Ave. S.R.997</b>	<b>MIAMI CANAL C-6</b>
870135	SR 836 WB	NW 57th Ave (Red Rd)
870137	SR 836 WB	NW 45th Avenue
870138	WB SR 836	SR 953 (LeJeune Rd)
870139	SR 836 WB	NW 37th Avenue
870140	SR 836 WB	NW 34th Avenue
870142	SR 836 WB	SR 9 (NW 27th Avenue)
870147	SR 836 WB	Roads & Miami River
870150	SR 836 WB	NW 10th Ave and NW 14 St
870154	US41WB TO SR826NB	TAMIAMI CANAL C-4
870170	SR821 SB HEFT 5.21	SW 288 ST BISCAYNE DR
870172	SR821 SB HEFT 6.76	SW 268 ST
870177	SR821 SB HEFT 11.2	OLD CUTLER RD
870182	SR821 SB HEFT 11.9	BLACK CREEK CANAL C-1-N
870197	SR821 SB HEFT 15.2	SW 168 ST
870199	SR821 SB HEFT 16.4	SW 117 AVE
870201	SR821 SB HEFT 18	RELOCATED CANAL C-100
870212	SR821 SB HEFT 25.6	US 41-SW 8 ST-TAMIAMI CA
870222	SR821 HEFT SB 33.5	NW 114ST MAULE ACCESS RD
870266	SR 112 EB	NW 17th Avenue
870288	SR 836 EB	SR 959 (NW 57th Avenue)
870289	SR 836 EB	Blue Lagoon
870290	SR 836 EB	NW 45th Avenue
870291	SR 836 EB	SR 953 (NW 42nd Avenue)
870292	SR 836 EB	NW 37th Avenue
870293	SR 836 EB	NW 34th Avenue
870298	SR836 EB	Roads & Miami River
870349	I-95 NB to TPX	I-95 SB
<b>870365</b>	<b>COMP NW 14 ST</b>	<b>I-95 (SR-9A)</b>
870366	SR 836 WB	SR 7/I-95 Main and Ramps

Bridge #	Facility Carried	Feature Intersected
870371	SR836 WB TO I95 SB	I-95 & I95 RAMPS &14 ST
870377	COMP I-195	NORTHBOUND ALTON ROAD
870381	SR821 NB HEFT 5.2	SW 288 ST BISCAYNE DR
870383	SR821 NB HEFT 6.78	SW 268 ST
870388	SR821 NB HEFT 11.2	OLD CUTLER RD
870391	SR821 NB HEFT 4.76	CANAL C-103-N
870395	SR821 NB HEFT 11.9	BLACK CREEK CANAL C-1-N
870403	SR821 NB HEFT 14.1	SW 184 ST EUREKA DR
870404	SR821 NB HEFT 15.2	SW 168 ST
870405	SR821 NB HEFT 16.1	SW 152 ST CORAL REEF DR
870406	SR821 NB HEFT 16.4	SW 117 AVE
870415	SR821 NB HEFT 25.6	US 41-SW 8 ST-TAMIAMI CA
870422	SR821 HEFT NB 33.5	NW 114ST MAULE ACCESS RD
870425	SR821 HEFT NB 35.2	SR 25 & MIAMI CANAL
870456	SR 836 EB	SR 7/I-95 Main and Ramps
870458	SR 874 SB	CANAL C-100
870461	SR 874 SB	SW 112th Street
870463	SW 104 ST	SR-874 & CSX R/R
870496	SR 874 NB	SNAPPER CREEK CANAL C-2
870501	SR 836 (RAMP)	SW 87 AVE (GALLOWAY RD)
870502	SR 836 WB	SR 973 (NW 87th Ave)
870503	SR 836 EB	SR 973 (NW 87th Avenue)
870516	SR821 NB HEFT 25.6	SNAPPER CREEK CANAL C-2
870535	SR 836 WB	SR 985 (NW 107th Avenue)
870551	SR-934 EB	East Biscayne Bay
870554	NE 79 St. EB	Intracoastal Waterway
870557	SR 878	SW 87 AVE (GALLOWAY RD)
<b>870577</b>	<b>SR854 EB (870576)</b>	<b>SCL R/R</b>
870592	SR-826 WB	Intracoastal Waterway
870593	SR-826 EB	Intracoastal Waterway
870605	NW 92 AVE RAMP	I-75
870613	63 St.	Indian Creek Canal
870624	SR860 EB (870623)	SNAKE CREEK CANAL C-9
870649	SR 924 (EB)	ON RAMP TO SR 924 (EB)
870650	SR 924 WB	RAMP TO SR 826(NB)
870660	SW 1 St	Miami River
870696	SR91 SB TPK 2.22	NW 199 ST
<b>870722</b>	<b>SR932 EB (870657)</b>	<b>SCL R/R</b>
870725	SR 112 EB On Ramp	SR 953 (NW 42nd Ave)
870726	SR 112 EB On Ramp	SR 953 (NW 42nd Ave)
870754	SR821 SB HEFT 26.1	W FLAGLER ST
<b>870971</b>	<b>Comp NB SR-953</b>	<b>Miami Canal C-6</b>
870997	SR 836 WB	SR 985 (NW 107th Avenue)
871042	Ramp NF-EBCD	NW 72 Ave.
871043	SR836 EB To SR826	SR-826
871046	Ramp	SR-826
890079	SR91 N/S TPK 119.1	CYPRESS CREEK #2
890134	EB SR - 714	Danforth Creek
890135	WB SR - 714	Danforth Creek
900020	PIGEON KEY ACCESS	KNIGHT CHANNEL
<b>900086</b>	<b>US-1 (SR 5) NB</b>	<b>COW KEY CHANNEL</b>

Bridge #	Facility Carried	Feature Intersected
900094	US 1/SR 5	LONG KEY CHANNEL
900098	US 1 / SR 5	Channel #5
900101	SR-5 (US 1)	MOSER CHANNEL
900117	US1/SR 5	NILES CHANNEL
910021	US-441 (SR-15)	TAYLOR CREEK
910054	US441/US98 (SR700)	TAYLOR CREEK
920007	US-92	Canal
930003	US-1 (SR-5)	Earman River (C-17)
930004	US-1 (SR-5)	Intracoastal Waterway
930005	US-1 (SR-5)	Intracoastal Waterway
930029	SR-80	NORTH NEW RIVER CANAL
930060	A1A	Boca Inlet
930064	Atlantic Avenue	Intracoastal Waterway
930091	US98&441, SR700&15	Drainage Canal Sand Cut
930097	Southern Boulevard	Intracoastal Waterway
930098	SR80(SouthernBlvd)	Lake Worth Tide Relief
930154	WB Spanish River	Intracoastal Waterway
930157	SR-A1A	Intracoastal Waterway
930215	SR 91 TPK 79.75	LATERAL CANAL #38
930223	SR91 N/S TPK 92.1	LATERAL CANAL #38
930226	EB Spanish Rvr Bvd	Intracoastal Waterway
930241	SR91 N/S TPK 117.5	LOXAHATCHEE CREEK
930263	10th Ave. North	CSX RR
930298	Hypoluxo to SB I95	Hypoluxo Road
930299	SBI-95 to Hypoluxo	Hypoluxo Rd.
930307	Hypoluxo Rd	I-95 (SR-9)/CSXRR
930334	SR 91 TPK RMP 93.5	LAT CANAL (LK WORTH INT)
930349	WB PGA Blvd.	Intracoastal Waterway
930386	SB I-95 (SR-9)	C-18 Canal
930387	NB I-95 ( SR-9 )	C-18 Canal
930420	Indiantown Road	Jupiter Creek
930428	SR91 N/S TPK 86.95	SR 804 BOYNTON BCH BLVD
930431	SR91 SB TPK 86.85	CANAL E-2-W(BOYN BC INT)
930479	I-95 to PBI A Ramp	Australian Avenue
940045	SR-A1A	Intracoastal Waterway
940057	SR91 SB TPK 157.9	ANGLE RD & BELCHER CANAL
940073	SR91 NB TPK 157.9	ANGLE RD & BELCHER CANAL
940113	SB I-95 (SR-9)	Galiano Rd. & C-24 Canal