

Ohio DOT Mobility Charts

Reynaldo Stargell, P.E.

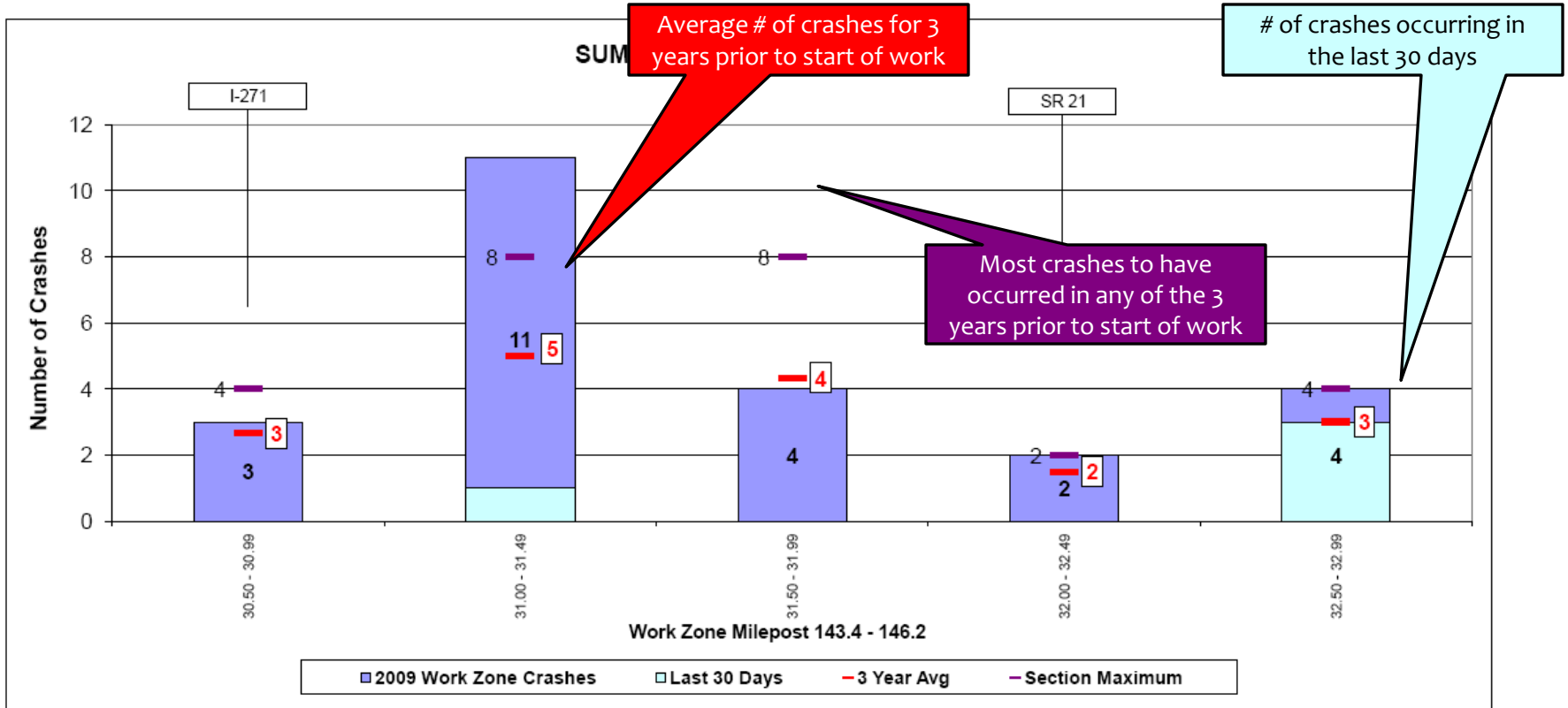
Ohio Department of Transportation

Office of Roadway Engineering

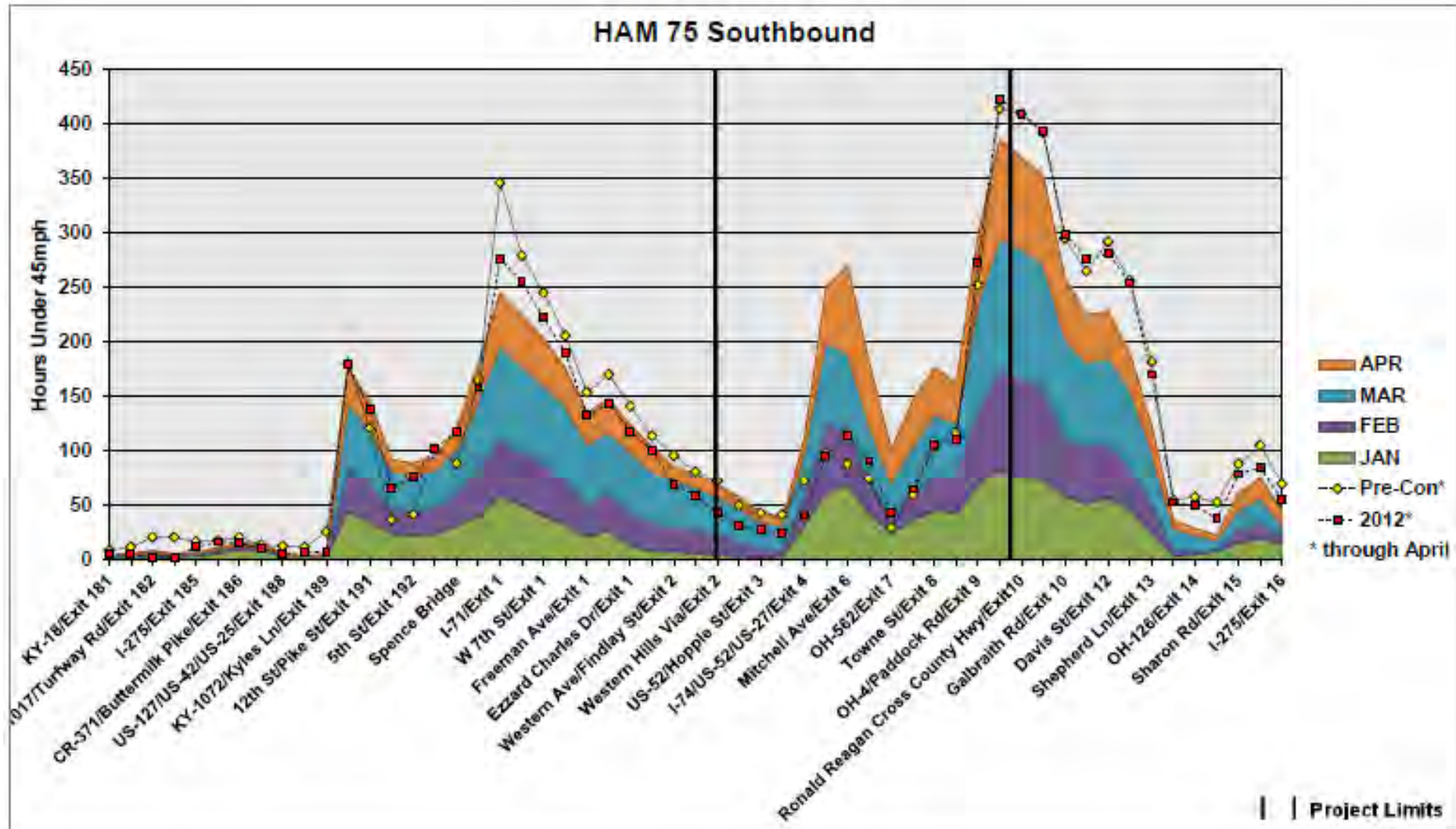
SUM-77 (Canton-Akron Area)

This report was run on *Tuesday, March 09, 2010*

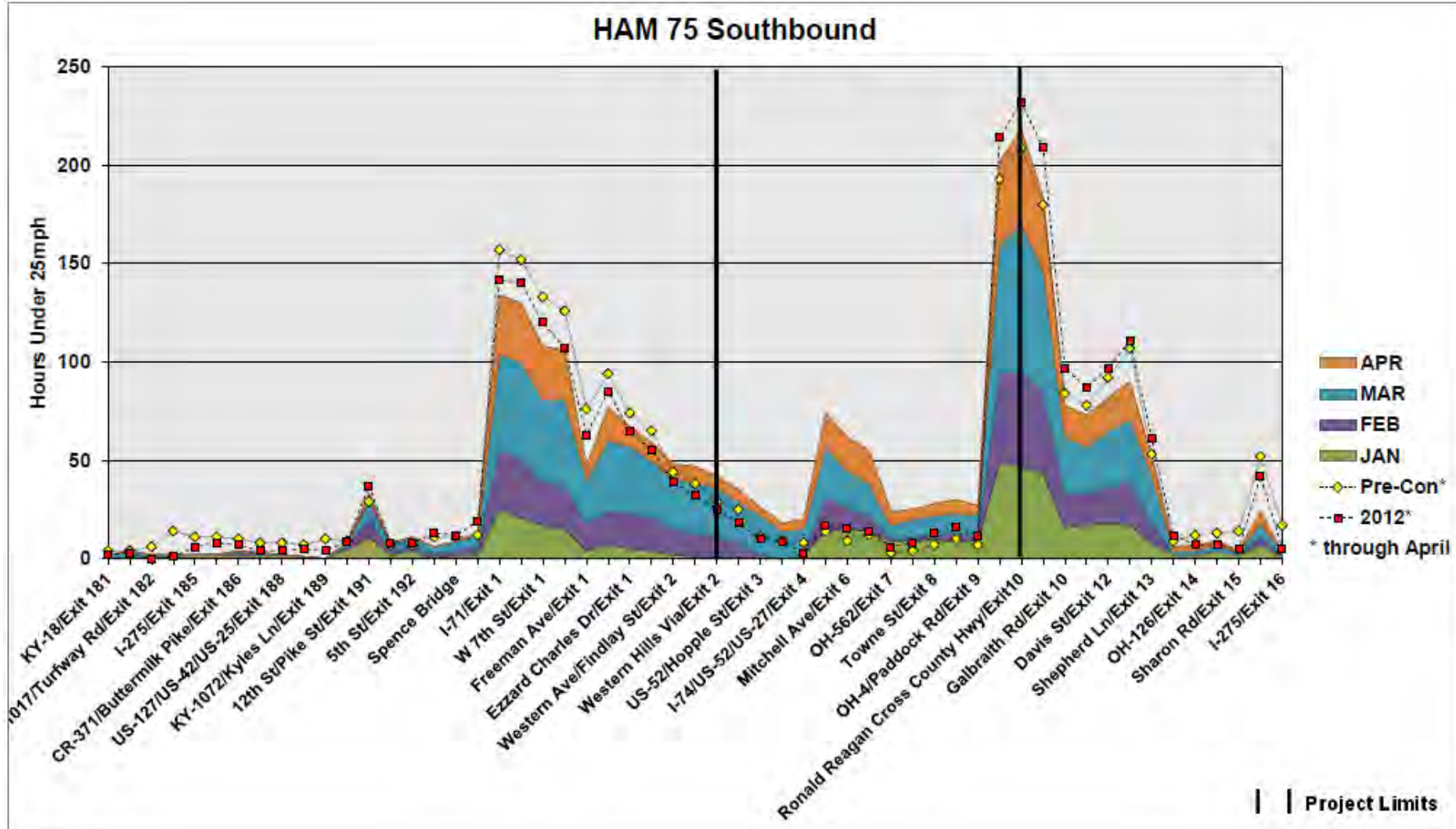
"Last 30 Days" crashes reflect crashes occurring since *Sunday, February 07, 2010*



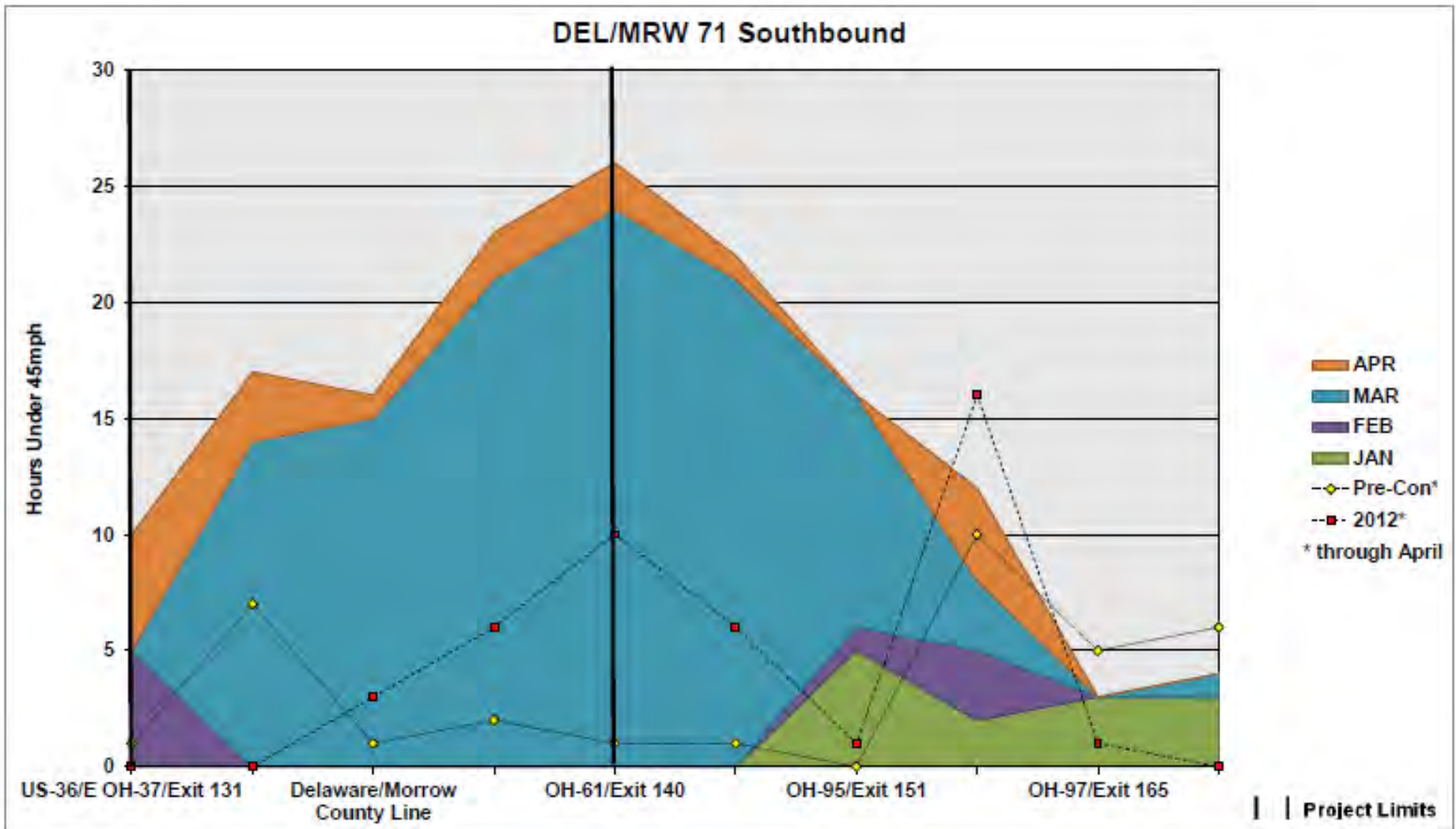
HAM-75 SB (Cincinnati Area) 45 mph



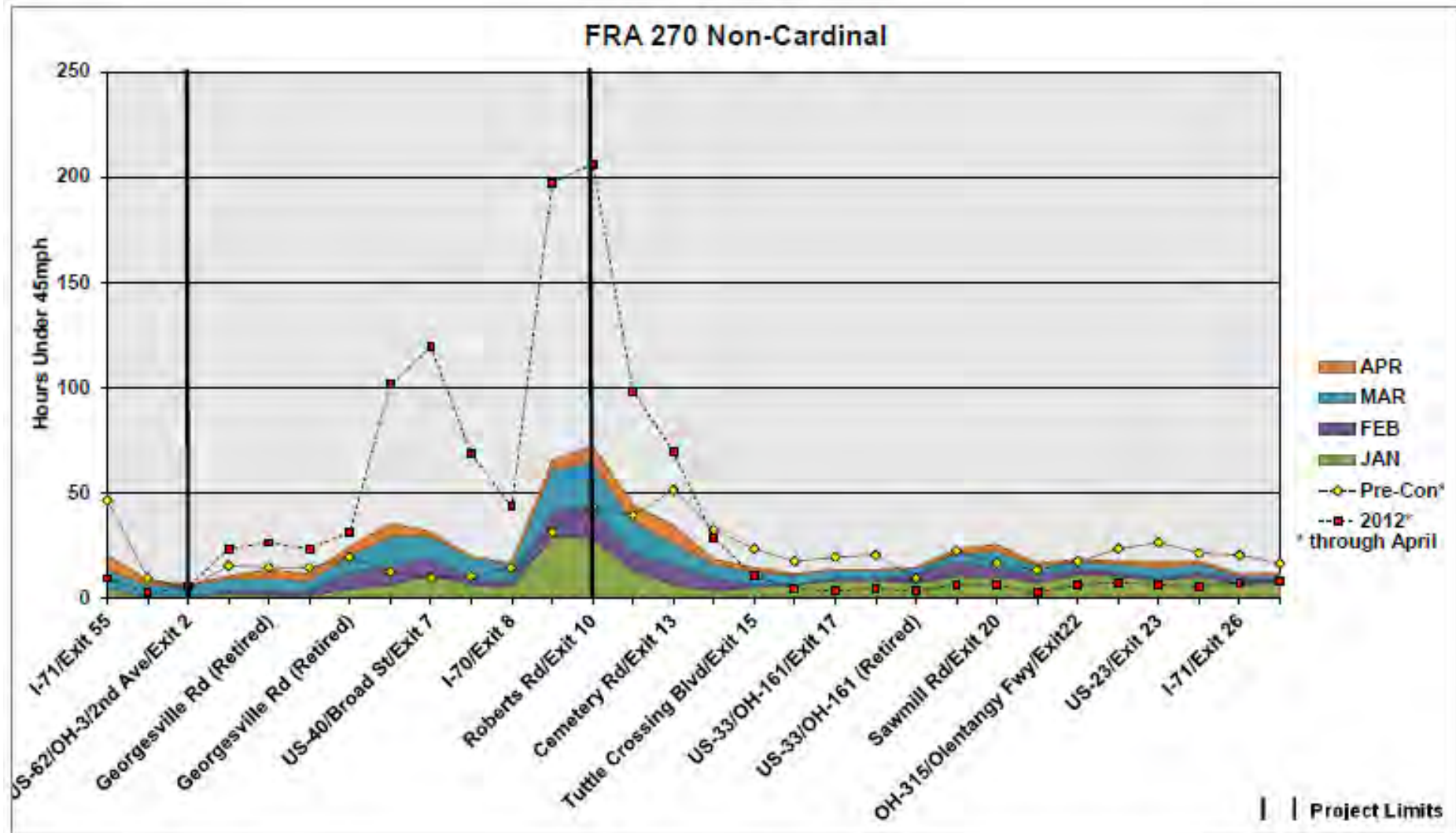
HAM-75 SB (Cincinnati) 25mph



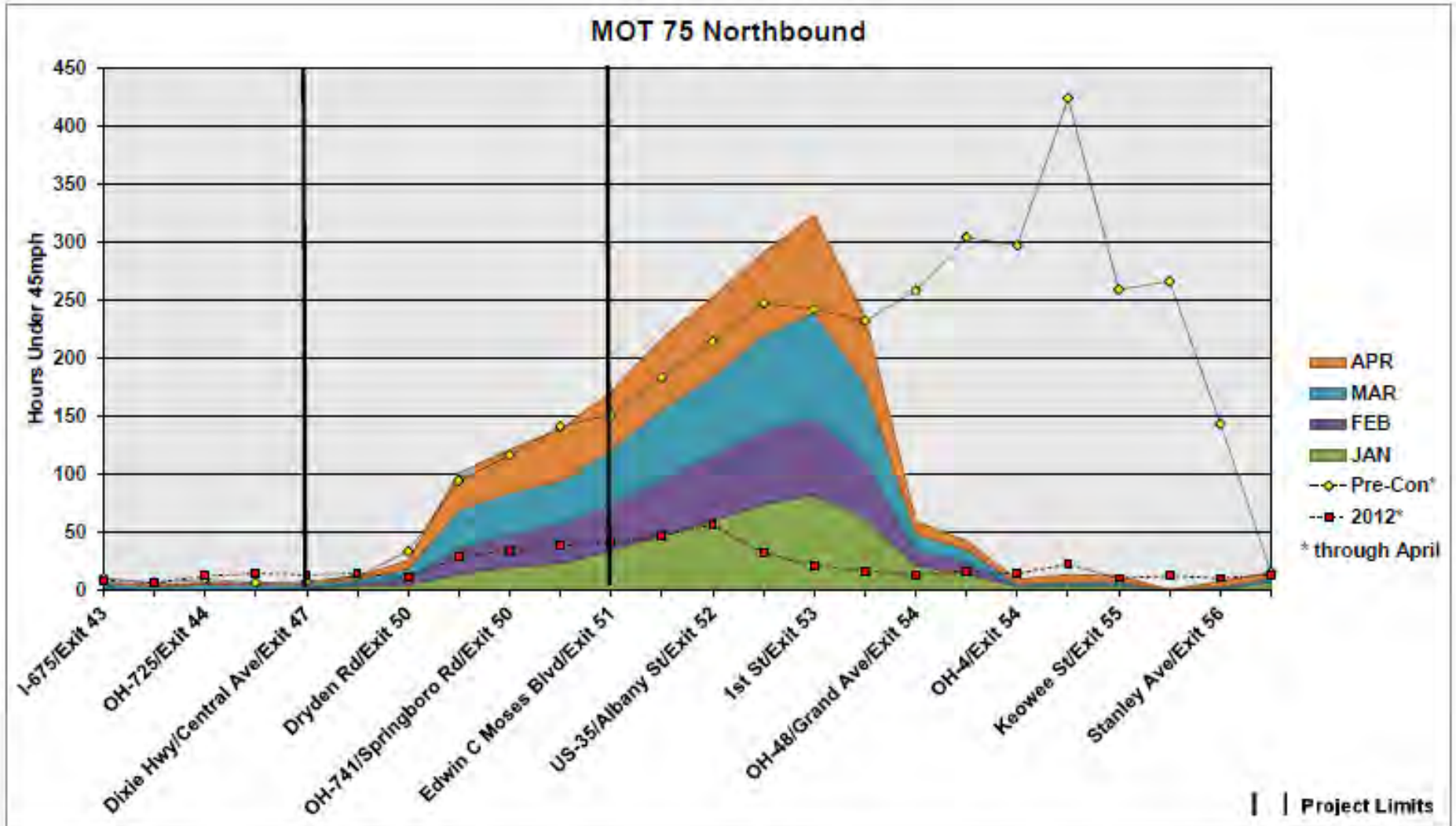
DEL/MRW 71 SB (North of Columbus)



FRA-270 NB (Columbus)



MOT-75 NB (Dayton Area)





Reynaldo Stargell, P.E.
Ohio DOT - Office of Roadway Engineering
614-644-8177
reynaldo.stargell@dot.state.oh.us