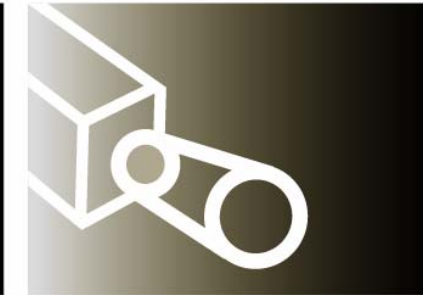





EXPLORATORY ADVANCED **RESEARCH**



Positioning Challenges and Vision for Transportation

ION GNSS+

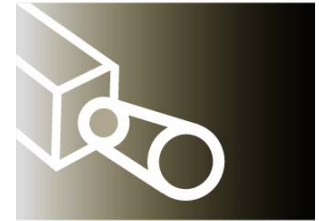

September 17, 2015



U.S. Department of Transportation
Federal Highway Administration

Enabling Research

- Communications, Cloud Data
- Local Sensors
- Data Fusion
- Control Systems
- Human-in-the-Loop



EXPLORATORY ADVANCED RESEARCH

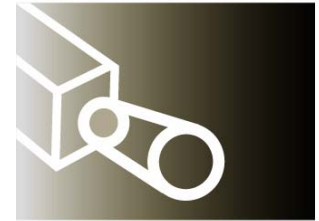



U.S. Department of Transportation
Federal Highway Administration

Connected Vehicles



- Benefits: Safety, Mobility, Energy
- Applications
 - Platooning
 - Intersections
- What's Next
 - Scaling benefits, interoperability
 - Verification



EXPLORATORY ADVANCED RESEARCH



U.S. Department of Transportation
Federal Highway Administration

Truck Platooning


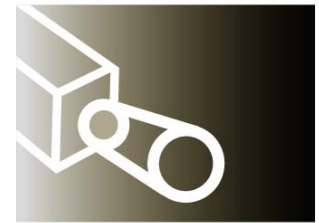

- Benefits: Energy, Mobility, Safety
- Research Issues
 - HMI, vehicle dynamics, scenarios



U.S. Department of Transportation
Federal Highway Administration

Pedestrian Navigation

- Benefits: Mobility, Safety
- Research Issues
 - Signal access
 - Power
 - Indoor to outdoor transitions
- What's Next
 - HMI
 - Initial network



EXPLORATORY ADVANCED RESEARCH



U.S. Department of Transportation
Federal Highway Administration

Government Vision

- Public Benefit Promoting
 - Health and safety, economics
 - Access to open, heterogeneous network

David Kuehn
Program Manager
202-493-3414
david.kuehn@dot.gov

September 17, 2015

ION GNSS+



U.S. Department of Transportation
Federal Highway Administration