

LEGEND


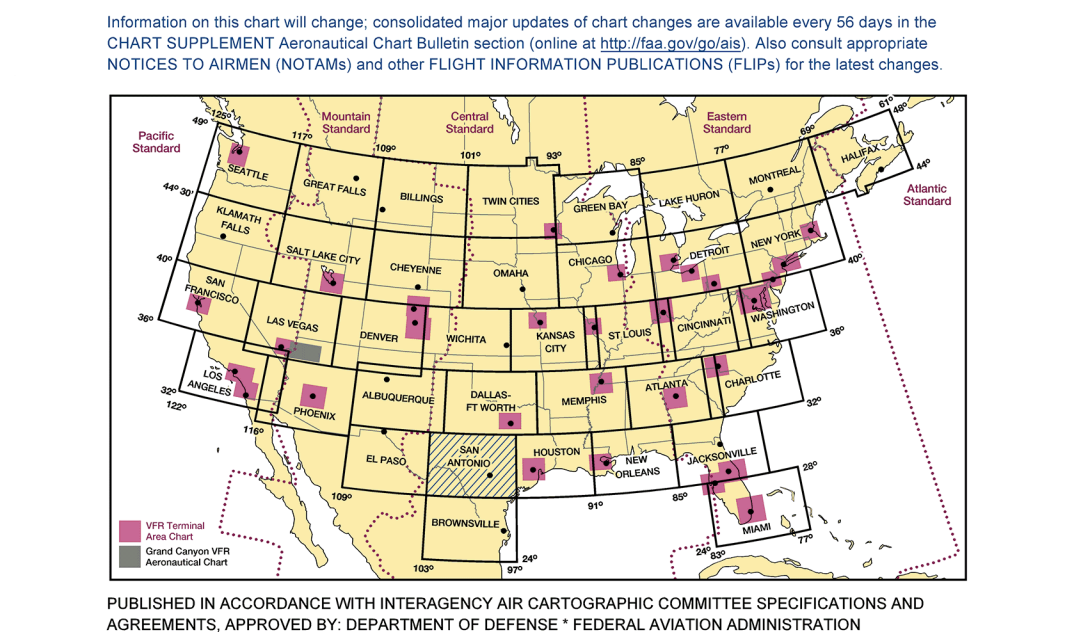
SYMBOLS AND SHADING:
• Obstacle (MSL, AGL, ELEV)
• MORA (Minimum Obstacle Reading Altitude)
• MOA (Military Operations Area) boundaries
• Class E airspace boundaries
• Sectional chart scale 1:500,000

NOTES:
- Obstacles are shown in white with MSL, AGL, and ELEV.
- MOA boundaries are shown with solid lines.
- Class E boundaries are shown with dashed lines.

SAN ANTONIO SECTIONAL

SECTIONAL AERONAUTICAL CHART SCALE 1:500,000

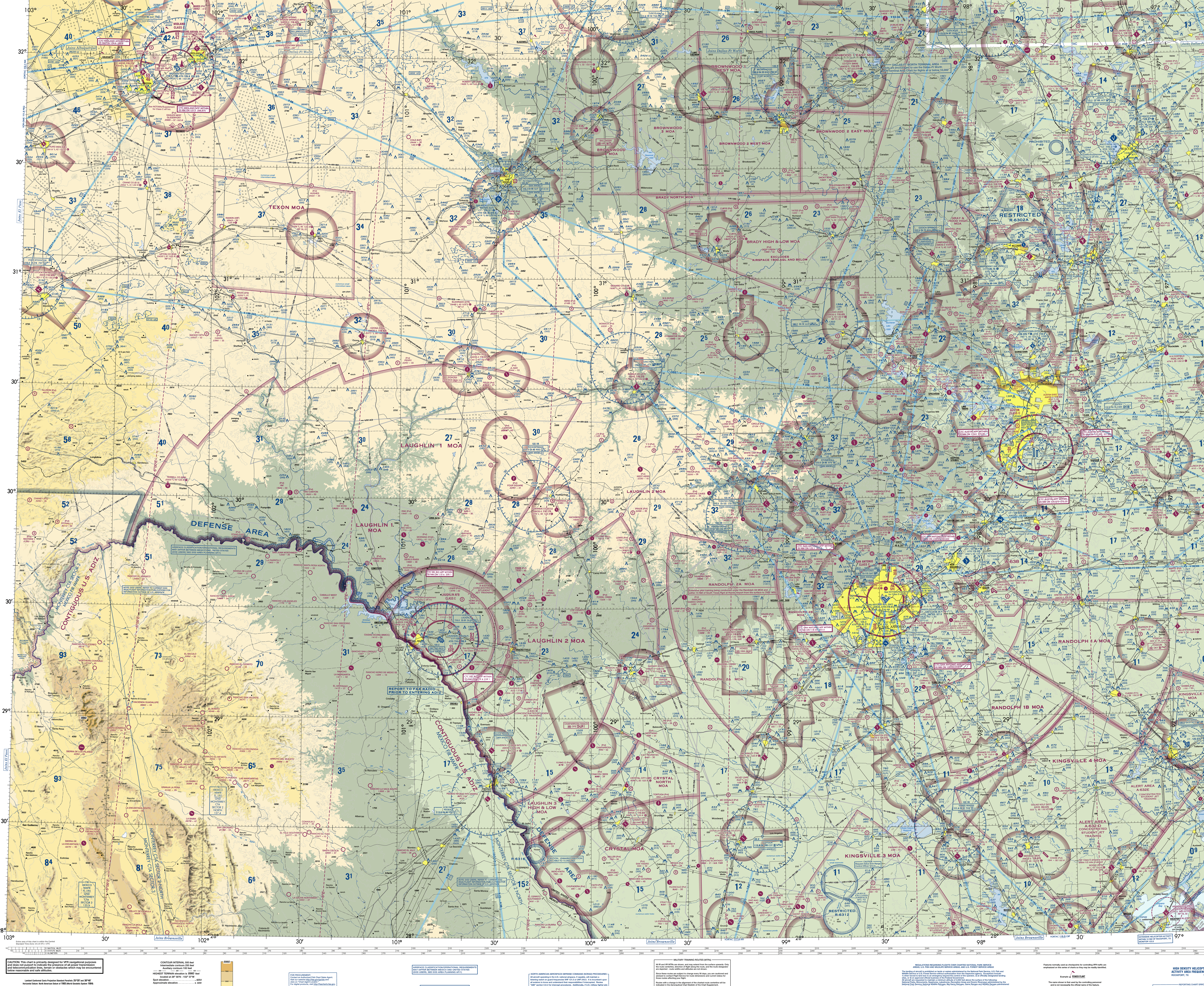
97th EDITION EFFECTIVE 28 APR 2016 TO 10 NOV 2016
Includes airspace amendments effective 31 MAR 2016
and all other aeronautical data received by 31 MAR 2016



FAA Product ID: SSA
NSN 7540-104-100168
SECOSANANTONIO

CONTROL ZONES PRESENTED IN SAN ANTONIO SECTIONAL CHART

ZONE	CLASS	DESCRIPTION
125	Class E	Uncontrolled Airspace
152	Class E	Uncontrolled Airspace
17	Class E	Uncontrolled Airspace
23	Class E	Uncontrolled Airspace
28	Class E	Uncontrolled Airspace
30	Class E	Uncontrolled Airspace
31	Class E	Uncontrolled Airspace
32	Class E	Uncontrolled Airspace
33	Class E	Uncontrolled Airspace
34	Class E	Uncontrolled Airspace
35	Class E	Uncontrolled Airspace
36	Class E	Uncontrolled Airspace
37	Class E	Uncontrolled Airspace
38	Class E	Uncontrolled Airspace
39	Class E	Uncontrolled Airspace
40	Class E	Uncontrolled Airspace
41	Class E	Uncontrolled Airspace
42	Class E	Uncontrolled Airspace
43	Class E	Uncontrolled Airspace
44	Class E	Uncontrolled Airspace
45	Class E	Uncontrolled Airspace
46	Class E	Uncontrolled Airspace
47	Class E	Uncontrolled Airspace
48	Class E	Uncontrolled Airspace
49	Class E	Uncontrolled Airspace
50	Class E	Uncontrolled Airspace
51	Class E	Uncontrolled Airspace
52	Class E	Uncontrolled Airspace
53	Class E	Uncontrolled Airspace
54	Class E	Uncontrolled Airspace
55	Class E	Uncontrolled Airspace
56	Class E	Uncontrolled Airspace
57	Class E	Uncontrolled Airspace
58	Class E	Uncontrolled Airspace
59	Class E	Uncontrolled Airspace
60	Class E	Uncontrolled Airspace
61	Class E	Uncontrolled Airspace
62	Class E	Uncontrolled Airspace
63	Class E	Uncontrolled Airspace
64	Class E	Uncontrolled Airspace
65	Class E	Uncontrolled Airspace
66	Class E	Uncontrolled Airspace
67	Class E	Uncontrolled Airspace
68	Class E	Uncontrolled Airspace
69	Class E	Uncontrolled Airspace
70	Class E	Uncontrolled Airspace
71	Class E	Uncontrolled Airspace
72	Class E	Uncontrolled Airspace
73	Class E	Uncontrolled Airspace
74	Class E	Uncontrolled Airspace
75	Class E	Uncontrolled Airspace
76	Class E	Uncontrolled Airspace
77	Class E	Uncontrolled Airspace
78	Class E	Uncontrolled Airspace
79	Class E	Uncontrolled Airspace
80	Class E	Uncontrolled Airspace
81	Class E	Uncontrolled Airspace
82	Class E	Uncontrolled Airspace
83	Class E	Uncontrolled Airspace
84	Class E	Uncontrolled Airspace
85	Class E	Uncontrolled Airspace
86	Class E	Uncontrolled Airspace
87	Class E	Uncontrolled Airspace
88	Class E	Uncontrolled Airspace
89	Class E	Uncontrolled Airspace
90	Class E	Uncontrolled Airspace
91	Class E	Uncontrolled Airspace
92	Class E	Uncontrolled Airspace
93	Class E	Uncontrolled Airspace
94	Class E	Uncontrolled Airspace
95	Class E	Uncontrolled Airspace
96	Class E	Uncontrolled Airspace
97	Class E	Uncontrolled Airspace



CAUTION: This chart is provided for general informational purposes and should not be used for flight planning or other critical operations. For the most current and accurate information, consult the NOTAMS and other aeronautical information sources.