
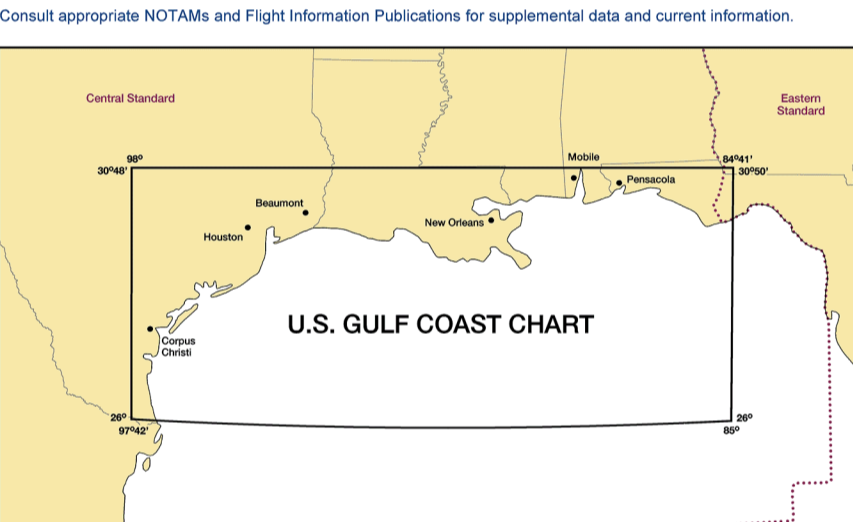


U.S. GULF COAST LEGEND

Legend section containing symbols and definitions for airports, obstructions, and other navigational features.



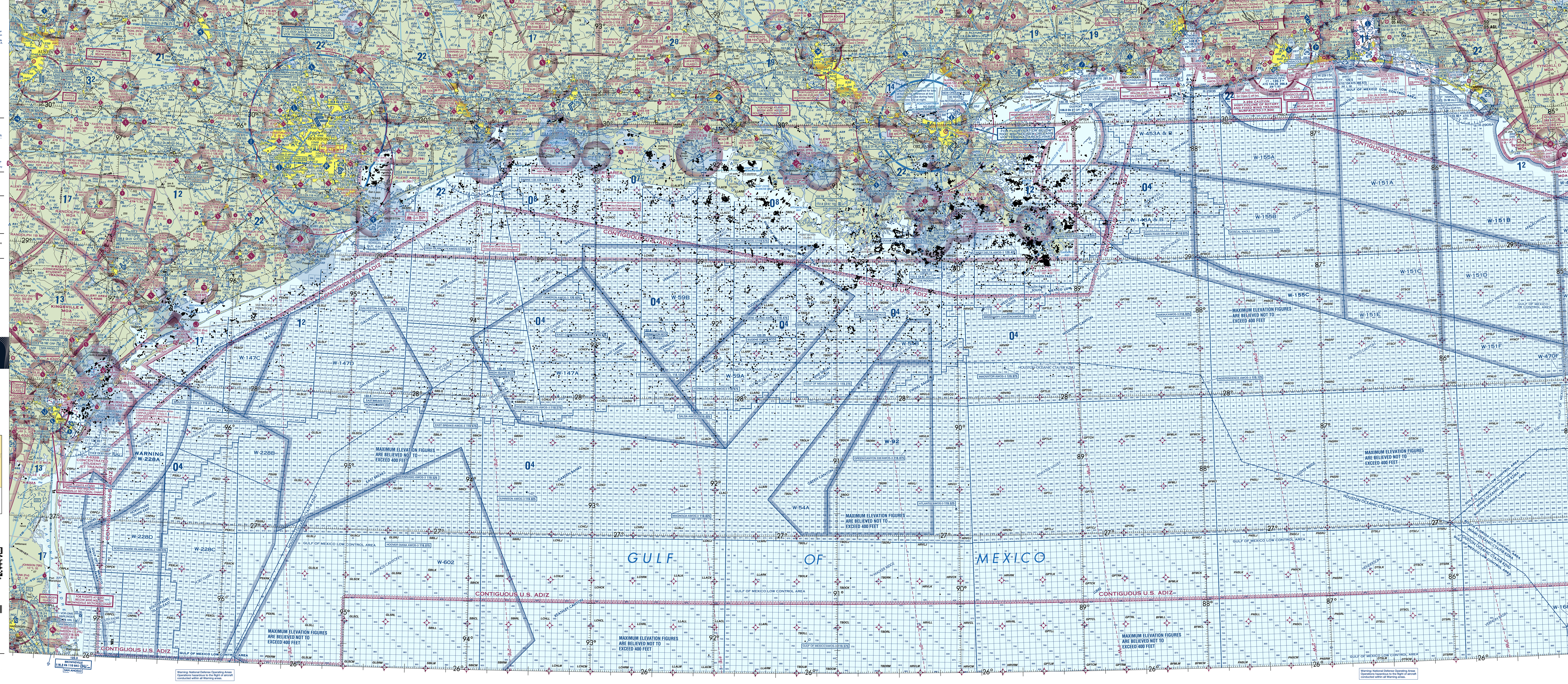
30th EDITION EFFECTIVE 0901Z 10 DEC 2015 TO 0901Z 8 DEC 2016



FAA Product ID: HELGC
NSN 764101409697
HELOXGULFUSVFR

BUREAU OF LAND MANAGEMENT
ON LEASE BLOCKS
CONTAIN INTERNAL 1000 FOOT HIGHEST TERRAIN ELEVATION IS 1209 FEET

CONVERSION OF ELEVATIONS
FOOT PROCEDURE
Published by the U.S. Department of Transportation



Bottom section containing various tables: METRIC SCALES, CONTROL TOWER FREQUENCIES, HOUSTON ARTICULAR FREQUENCIES, HIGH BENTLEY HELICOPTER ACTIVITY AREA FREQUENCIES, and SPECIAL USE AIRSPACE ON U.S. GULF COAST CHART.