

Clearing Report
 Project Name: Sunriver to Mt. Bachelor
 Project Number: OR PFH 244-1(1)
 Item No. **20101-0000 Clearing & Grubbing**
 Measurements by: John Smith 7/06/2013
 Calculations by: Fred Maynes 7/08/2013



Stations 13+320 to 18+780

Station	Sq. Meters
13 320	
13 340	458
13 360	462
13 380	461
13 400	460
13 420	458
13 440	454
13 460	457
13 480	467
13 500	474
13 520	486
13 540	497
13 560	507
13 580	527
13 600	530
13 620	526
13 640	532
13 660	537
13 680	527
13 700	495
13 720	473
13 740	468
13 760	464
13 780	448
13 800	469
13 820	412
13 840	338
13 860	385
13 880	412
13 900	403
13 920	400
13 940	398
13 960	431
13 980	459
14 000	425
14 020	397
14 040	390
14 060	391
14 080	383
14 100	387
14 120	419
14 140	472
14 160	525
14 180	540
14 200	649
14 220	643
14 240	554
14 260	563
14 280	531
14 300	526
14 320	546
14 340	577
14 360	593
14 380	598
14 400	594
14 420	615
14 440	661
14 460	563
14 480	426
14 500	385
Total	28628


Station	Sq. Meters
17 580	
17 600	484
17 620	442
17 640	399
17 660	380
17 680	360
17 700	354
17 720	379
17 740	414
17 760	434
17 780	438
17 800	386
17 820	405
17 840	512
17 860	521
17 880	444
17 900	390
17 920	425
17 940	506
17 960	511
17 980	471
18 000	466
18 020	482
18 040	510
18 060	503
18 080	468
18 100	453
18 120	439
Total	11976

Station	Sq. Meters
18 440	
18 460	533
18 480	541
18 500	554
18 520	567
18 540	537
18 560	519
18 580	550
18 600	615
18 620	625
18 640	576
18 660	557
18 680	502
18 700	448
18 720	425
18 740	431
18 760	400
18 780	375
Total	8755

These support pages should be checked and signed by FHWA

RECEIVED
 JUL 20 2006
 BY PROJECT ENGINEER

CLEARING REPORT



STATION	CLEARING LT	DISTANCE RT	EXCEPTION WIDTH	AREA m2	SUBTOTAL m2	AREAS ES
13+240.00 R 1	9.273	9.967	0.000	391		
13+260.00 R 1	12.882	13.631	0.000	458		
13+280.00 R 1	11.567	9.745	0.000	479		
13+300.00 R 1	11.843	10.420	0.000	436		
13+320.00 R 1	12.073	10.653	0.000	450		
13+340.00 R 1	12.230	10.777	0.000	458		
13+360.00 R 1	12.291	10.815	0.000	462		
13+380.00 R 1	11.620	11.279	0.000	461		
13+400.00 R 1	11.489	11.514	0.000	460		
13+420.00 R 1	11.209	11.546	0.000	458		
13+440.00 R 1	10.907	11.651	0.000	454		
13+460.00 R 1	11.100	11.968	0.000	457		
13+480.00 R 1	11.532	12.081	0.000	467		
13+500.00 R 1	11.942	11.787	0.000	474		
13+520.00 R 1	12.076	12.753	0.000	486		
13+540.00 R 1	11.915	12.874	0.000	497		
				10912	1.0	(ACCUM m2 294813.0000)

Handwritten signature

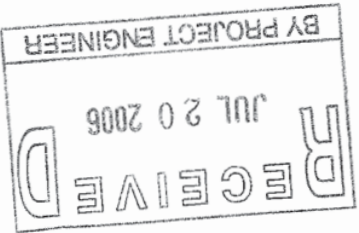
5/3-1-02

START

CLEARING REPORT

STATION	CLEARING LT	DISTANCE RT	EXCEPTION WIDTH	AREA m2	SUBTOTAL m2	AREAS ES
13+560.00 R 1	12.331	13.511	0.000	507		
13+580.00 R 1	12.878	13.917	0.000	527		
13+600.00 R 1	12.617	13.570	0.000	530		
13+620.00 R 1	12.985	13.412	0.000	526		
13+640.00 R 1	13.397	13.348	0.000	532		
13+660.00 R 1	13.903	12.981	0.000	537		
13+680.00 R 1	13.588	12.165	0.000	527		
13+700.00 R 1	13.215	10.499	0.000	495		
13+720.00 R 1	13.028	10.509	0.000	473		
13+740.00 R 1	12.922	10.308	0.000	468		
13+760.00 R 1	12.251	10.887	0.000	464		
13+780.00 R 1	11.498	10.109	0.000	448		
13+800.00 R 1	10.369	14.855	0.000	469		
13+820.00 R 1	7.089	8.822	0.000	412		
13+840.00 R 1	9.323	8.477	0.000	338		
13+860.00 R 1	12.549	8.137	0.000	385		

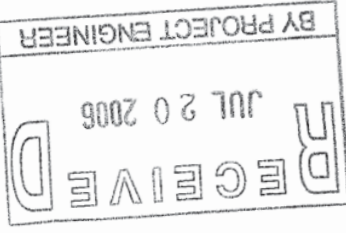
76,38 m²



01/03/2006

SUNRIVER TO MT. BACHELOR
PROJ OR PFH 244-1(1)

Page# 44



MAINLINE
CLEARING REPORT

STATION	CLEARING LT	DISTANCE RT	EXCEPTION WIDTH	AREA m2	SUBTOTAL m2	AREAS ES
13+880.00 R 1	13.011	7.446	0.000	412		
13+900.00 R 1	12.833	6.951	0.000	403		
13+920.00 R 1	12.725	7.440	0.000	400		
13+940.00 R 1	12.846	6.744	0.000	398		
13+960.00 R 1	13.132	10.335	0.000	431		
13+980.00 R 1	12.369	10.020	0.000	459		
14+000.00 R 1	10.387	9.669	0.000	425	11549	1.1549 (ACCUM m2 306362.0000)
14+020.00 R 1	9.719	9.881	0.000	397		
14+040.00 R 1	9.079	10.266	0.000	390		
14+060.00 R 1	9.148	10.510	0.000	391		
14+080.00 R 1	6.661	11.971	0.000	383		
14+100.00 R 1	6.313	13.732	0.000	387		
14+120.00 R 1	6.513	15.251	0.000	419		
14+140.00 R 1	9.359	16.072	0.000	472		
14+160.00 R 1	11.017	15.999	0.000	525		
14+180.00 R 1	10.501	16.418	0.000	540		

STATION	CLEARING LT	DISTANCE RT	EXCEPTION WIDTH	AREA m2	SUBTOTAL m2	AREAS ES
14+200.00 R 1	13.855	24.066	0.000	649		
14+220.00 R 1	11.103	15.178	0.000	643		
14+240.00 R 1	12.138	16.921	0.000	554		
14+260.00 R 1	10.462	16.707	0.000	563		
14+280.00 R 1	10.456	15.385	0.000	531		
14+300.00 R 1	10.650	16.024	0.000	526		
14+320.00 R 1	11.113	16.776	0.000	546		
14+340.00 R 1	11.917	17.811	0.000	577		
14+360.00 R 1	12.710	16.770	0.000	593		
14+380.00 R 1	12.185	18.083	0.000	598		
14+400.00 R 1	11.802	17.318	0.000	594		
14+420.00 R 1	12.943	19.385	0.000	615		
14+440.00 R 1	20.437	13.276	0.000	661		
14+460.00 R 1	10.209	12.343	0.000	563		
14+480.00 R 1	10.430	9.610	0.000	426		
14+500.00 R 1	9.520	8.872	0.000	385		
					12928	1.2928 (ACCUM m2 319290.0000)

RECEIVED
 JUL 20 2006
 BY PROJECT ENGINEER

12928 m²