



Federal Aviation  
Administration



# FEDERAL AVIATION ADMINISTRATION

OE/AAA®

OBSTRUCTION EVALUATION / AIRPORT AIRSPACE ANALYSIS

## DESK REFERENCE GUIDE

SUBJECT: Download Archives

*\*You are not required to have a registered e-filing account*

**Prepared by  
CGH Technologies, Inc.  
600 Maryland Ave., SW Suite 800W  
Washington, DC 20024**

All references to software products remain the protected trademarks of their manufacturers. The instructions in this document may reference Microsoft application(s). This is not meant in any way to express a preference for any particular product since there are many different browsers, programs, and operating systems available to the user. For simplicity only, one brand/product is used in the examples that follow.

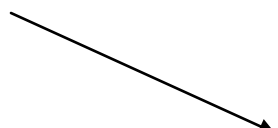


Federal Aviation  
Administration



## Download Archives

Obstruction Evaluation <i>Version 2014.2.0.343</i>
<a href="#">Home</a>
<a href="#">FAA OE/AAA Offices</a>
<a href="#">View Determined Cases</a>
<a href="#">View Interim Cases</a>
<a href="#">View Proposed Cases</a>
<a href="#">View Supplemental Notices (Form 7460-2)</a>
<a href="#">View Circularized Cases</a>
<a href="#">Search Archives</a>
<a href="#">Download Archives</a>
<a href="#">Circle Search for Cases</a>



To access the OE/AAA Download Archives, select the **Download Archives link** located on the left sidebar of the website, under the gray Obstruction Evaluation header.

From the **Download Archives** link, you have the ability to download case information in CSV format.



### Download Case Info

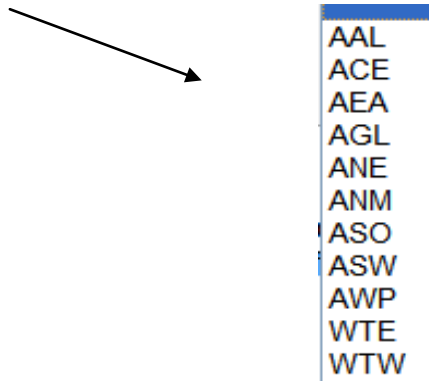
faa.gov Tools:

Download Case Information For:			
On Airport Cases:	Region: <input type="text"/>	Year: <input type="text"/>	<input type="button" value="Download"/>
Off Airport Cases:	Region: <input type="text"/>	Year: <input type="text"/>	<input type="button" value="Download"/>
On Airport Cases' Frequencies:	Region: <input type="text"/>	Year: <input type="text"/>	<input type="button" value="Download"/>
Off Airport Cases' Frequencies:	Region: <input type="text"/>	Year: <input type="text"/>	<input type="button" value="Download"/>

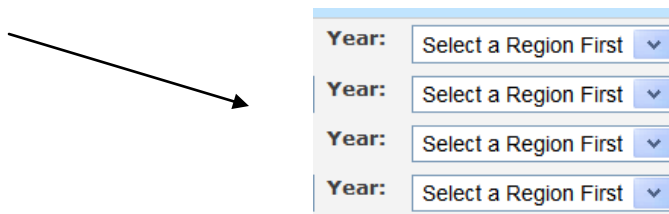
Determine the type of case information to download; On or Off airport, with or without frequencies.

To download Obstruction Evaluation / Airport Airspace Analysis case data:

1. Select a regional area of the United States from the Region dropdown.



2. Select a year.



3. After both are chosen, select the **[Download]** button.



Federal Aviation  
Administration



### Example of Comma Separated Values (CSV) Download Archives Data

On Airport Cases:      Region:       Year:      

L	M	N	PROPOSAL DESCRIPTION
1	NEAREST STATE	AIRPORT	
2	MO	SGF - Springfield-Branson	28NV Request for Mobile Air Traffic Control Tower. Dates of operation 11/04/2002 through 11/30/2002.
3	NE	YORK MUNICIPAL	CBT PLANT
4	KS	FL Leavenworth Military Airport	CA33 Modify existing to increase the height of the wellhouse/diesel generator/tank containment structure.
5	MO	BARNESJEWISH HOSPITAL	CO18 RELOCATE EXISTING PAD EXISTING SITE #12076.324
6	KS	GBD - Great Bend Kansas	MJ92 Install 4 foot tall wire and T-post fencing. Location of this study is 660' to rwy end on centerline. Spot elevation of 1889' AMSL. Coordinates from
7	KS	GBD - Great Bend Kansas	MJ92 Install 4 foot tall wire and T-post fencing. Location of this study is 600' to rwy end on centerline. Spot elevation of 1879' AMSL. Coordinates from
8	KS	GBD - Great Bend Kansas	MJ92 Install 4 foot tall wire and T-post fencing. Location of this study is 1300' to rwy end on centerline. Spot elevation of 1879' AMSL. Coordinates from
9	NE	OMA - Eppley Airfield	
10	MO	MCI - Kansas City International	MRT Installation for the Precision Approach Path Indicator (PAPI) system located on RWY 01R.
11	MO	MCI - KC International Airport	MRT Installation for the Precision Approach Path Indicator (PAPI) system located on Runway 01L.
12	MO	MCI - Kansas City International	MRT Installation for the Precision Approach Path Indicator (PAPI) system located on RWY 27.
13	MO	MCI - Kansas City International	MRT Installation for the Precision Approach Path Indicator (PAPI) system located on RWY 58R.
14	KS	Mc-Continent Airport	22PA Install new PF feed cables from the building to the four antenna towers located at the RTR #1. Temporary equipment used to dig trench about 15'
15	KS	OAKLEY MUNICIPAL	23TA Final ALP Review - Circ'd 6/9/02 - expires 7/19/02. No OBJECTIONABLE. There is a 422' structure that will penetrate Notice Criteria for RW 9 by 337'
16	NE	Antelope County Airport	CL37 Install Windcone - fixed by function -
17	MO	Malden Regional	7S5 Construction of new rail scale for loading of rail cars. InDetermination expires 4/24/2004.
18	MO	8WC - Washington County	MA46 Request to extend rwy 20 by 400' and change approach from visual to NP.
19	KS	MANHATTAN REGIONAL	
20	NE	HASTINGS MUNICIPAL AIRPORT	5IN3 Relocating wind cone
21	IA	Forest City Municipal	NY00 Install 2,000 gal. fuel tank & 6' chain link fence
22	MO	CHARLES B. WHEELER DOWNTOWN	PA03 FPD objected to the NP approach to RWE1 - SEE FILE INFO - ALP REVIEW - extend RWE1 by 100 ft. and increase approach to > 34 and extend
23	NE	LINCOLN MUNICIPAL	PUB Site 4 - Remove and Replace Terminal Jetway
24	NE	LINCOLN MUNICIPAL	PUB Site 2 - Remove & Replace Terminal Jetway
25	NE	LINCOLN MUNICIPAL	PUB Site 3 - Remove and Replace Terminal Jetway
26	NE	LINCOLN MUNICIPAL	PUB SITE - 1 - REMOVE & REPLACE TERMINAL JETWAY
27	NE	OLU - Columbus Municipal	NE37 250 watt, 25' AGL light pole along proposed N. Arterial. Light #1
28	NE	OLU - Columbus Municipal	NE37 250 watt, 25' AGL light pole along proposed N. Arterial. Light #3
29	NE	OLU - Columbus Municipal	NE37 250 watt, 25' AGL light pole along proposed N. Arterial. Light #5
30	NE	OLU - Columbus Municipal	NE37 250 watt, 25' AGL light pole along proposed N. Arterial. Light #4
31	NE	OLU - Columbus Municipal	NE37 250 watt, 25' AGL light pole along proposed N. Arterial. Light #3.
32	NE	OLU - Columbus Municipal	NE37 250 watt, 25' AGL light pole along proposed N. Arterial. Light #2
33	NE	OLU - Columbus Municipal	NE37 Intersection of proposed N. Arterial and existing 18th Ave. Height AGL reflects possible traffic signals.
34	NE	OLU - Columbus Municipal	NE37 250 watt, 25' AGL light pole along proposed N. Arterial. Light #8
35	NE	OLU - Columbus Municipal	NE37 Northernmost intersection of RP2 and centerline of proposed roadway.
36	NE	OLU - Columbus Municipal	NE37 Northwestern intersection of RP2 and centerline of proposed N. Arterial Roadway.
37	NE	OLU - Columbus Municipal	NE37 250 watt, 25' AGL light pole along proposed N. Arterial. Light #7
38	NE	OLU - Columbus Municipal	NE37 250 watt, 25' AGL light pole along proposed N. Arterial. Light #6
39	NE	EAR - Kearney Municipal	
40	MO	KANSAS CITY INTERNATIONAL	MRT Construct new corporate hangar (approx. 100' x 100'), south of building 10. The proposed height of the hangar is 32' AGL.
41	IA	INDEPENDENCE MUNICIPAL	4TA5 260 ft. maximum height for crane with basket used to install additional lightning protection ground cables from near the top of the tower to the bolt
42	IA	WATERLOO REGIONAL AIRPORT	9N46 FINAL ALP - Circularized 8/7/02 - expires 9/21/02. InShortening RWE 36 - extending RWE 18 for a total RW length of 5500 ft. also increasing appro
43	IA	WATERLOO REGIONAL AIRPORT	9N46 Install boarding bridge to terminal building.
44	KS	SALINA MUNICIPAL	9N46 60 FT. CRANE TO INSTALL AN 18000 GAL. PROPANE TANK.
45	KS	SABETHA COMM. HOSPITAL	
46	MO	Jefferson City Memorial Airport	M72 Establish a 75' diameter helipad.
			Construct extension connecting two existing hangars. New addition will not exceed height of existing structures.

The download archives case data is usually updated on Saturday evenings.

The CSV file contains a timestamp that will show you when the information was retrieved.

381	2002-ACE-43-NRA	Determined
382	2002-ACE-57-NRA	Determined
383	2002-ACE-42-NRA	Determined
384		
385	Data as of 03/22/2014 02:03 AM	
386		



Federal Aviation  
Administration



Archived case data can also be accessed using the OE/AAA Web Application  
Programming Interface (API) RESTful Web Services

## **RESTful Web Services**

OE/AAA RESTful Web services are available for computer to computer receipt of on and off airport potential obstruction data.

### **Public Access**

#### **Caselist - No login required**

- Find On Airport or Off Airport Case by Aeronautical Study Number (ASN)
- Find cases by type and date range
- Find cases by type, year and region or nearest state code

#### **Circ – No login required**

- Find Circ cases by nearest state code
- Find On Airport or Off Airport Case by ASN

A RESTful Web Services user guide is included on the Download Archives screen.

The Web Application Description Language (WADL) of the public web services for downloading case information can be found here.

[https://ioeaaa.faa.gov/oeaaa/services/?\\_wadl&\\_type=xml](https://ioeaaa.faa.gov/oeaaa/services/?_wadl&_type=xml)