

Enjoy Your National Lakes and Rivers

Recreational opportunities with the U.S. Army Corps of Engineers



US Army Corps
of Engineers®
BUILDING STRONG®

www.CorpsLakes.us



Table of Contents

Recreation Can Enrich Your Life	4	Michigan	48
Fees and Discounts	5	Minnesota	50
You Can Make a Difference	6	Mississippi	52
Stewardship of Resources	7	Missouri	54
Tips for Your Safety	8	Montana	56
Resources to Learn More	9	Nebraska	58
Alabama	10	Nevada	60
Alaska	12	New Hampshire	62
Arizona	14	New Mexico	64
Arkansas	16	New York	66
California	18	North Carolina	68
Colorado	20	North Dakota	70
Connecticut	22	Ohio	72
Florida	24	Oklahoma	74
Georgia	26	Oregon	76
Hawaii	28	Pennsylvania	78
Idaho	30	South Carolina	80
Illinois	32	South Dakota	82
Indiana	34	Tennessee	84
Iowa	36	Texas	86
Kansas	38	Vermont	88
Kentucky	40	Virginia	90
Louisiana	42	Washington	92
Maryland	44	West Virginia	94
Massachusetts	46	Wisconsin	96

Recreation Can Enrich Your Life

Corps of Engineers Recreation

The U.S. Army Corps of Engineers is the leading provider of water-based outdoor recreation in the nation. More than 420 lakes and river projects in 44 states provide a diverse range of recreational opportunities. Visitors of all ages can enjoy outdoor activities like hiking, wildlife viewing, boating, fishing, camping and hunting. For those more adventurous there is snorkeling, windsurfing, whitewater rafting, mountain biking and geocaching. A visit to a U.S. Army Corps of Engineers' recreation area can strengthen family ties and friendships, connect people to nature and create unforgettable memories that will last a lifetime.

Nationwide Reservation System

Campsite and Picnic Shelter Reservations at Corps of Engineers lakes and rivers can be made by phone 1-877-444-6777, internet www.Recreation.gov or in person at some campgrounds or local management offices.



Fees

The Corps of Engineers charges a fee for camping and may charge a separate fee for use of swimming beaches, boat launching ramps and group use. Some areas leased to others may have a different fee system. For specific details regarding fees at any location contact the local management office.

Annual Day Use Pass

Annual day use passes can be purchased at Corps of Engineers locations where day use fees are charged for beach and boat ramp usage. The pass is valid nationwide at any Corps of Engineers location and is good for one year from the date of purchase.

Fee Discount Programs

America the Beautiful - the National Parks and Federal Recreation Land (ATB) Senior and Access Passes, Golden Age and Access cardholders receive a 50 percent reduction in fees including camping and day use fees and on the purchase of an annual day use pass. These cards are not available for sale at Corps of Engineers locations. A list of nationwide locations where these cards are sold is available at <http://store.usgs.gov/pass/PassIssuanceList.pdf>. ATB, Senior and Access Passes are available through the mail or online at <http://store.usgs.gov/pass/index.html>.

Military Discounts

The U.S. military and their dependents can obtain a free ATB Annual Pass for Military. Active duty military personnel qualify for a fee waiver for Corps of Engineers day use if they present a Department of Defense ID (CAC Card) or ATB Annual Pass for Military. To obtain a camping fee waiver, a military member must show their mid- or post-deployment (reintegration) leave orders in addition to their CAC card or ATB Military Pass.



You Can Make a Difference

Opportunities to Do More


If you're interested in doing more to protect park lands and waters for present and future generations, please ask a park ranger about our volunteer program, or visit www.CorpsLakes.us/volunteer and www.volunteer.gov. Many great service projects are available including campground maintenance, wildlife habitat projects, fisheries management, cleanup events, trail maintenance or staffing a visitor center.



Stewardship of Resources

The U.S. Army Corps of Engineers is steward to more than 12 million acres of public lands and waters. These are your resources, waiting for you to experience and create memories. Please obey federal and state laws and regulations that are established. They protect the resource from the people and protect the people from the resource. By obeying them you ensure that you and your loved ones can return to enjoy these resources for many years to come.

- Be courteous and respectful of other visitors.
- Pick up after yourself, your pets and leave it better than you found it.
- Respect and observe wildlife from a distance.
- Leave whatever natural and cultural features you find for others to enjoy.
- Prevent the spread of invasive species.
- Use waste recycling containers where available.
- Dispose of non-recyclable wastes properly.
- Use only fire rings or grills. Never a fire unattended and extinguish fires completely
- Park in designated areas only.
- Keep your pet on a leash.



Tips for Your Safety

Safety is Your Responsibility

Public safety is our number one priority and our rules are designed to keep you safe. We want you to enjoy your national lakes and rivers and the best way to do that is to play it safe. While recreating in the outdoors always expect the unexpected. One careless moment can result in a lifetime of regret.

- Life jackets come in many styles and colors; choose the right one for you and wear it.
- Watch your children because it only takes seconds to drown.
- Swim in designated areas and always with a companion.
- Plan ahead and be prepared.
- Check the weather in advance.
- File a trip plan with someone you know.
- Invest in a marine band radio.
- Boat sober and stay alert.
- Be courteous to others and follow the navigation rules on the water.
- Be aware of natural hazards such as submerged stumps, logs, dikes, rocks and sandbars that are not always visible.



Resources to Learn More

Our park rangers are on-site to assist you, always feel free to contact them for more information online. Contact lake offices directly for the most recent status of facility availability. To learn more online about safety and the U.S. Army Corps of Engineers explore the following sources of information.

Recreation on Corps of Engineers Lands and Waters
www.CorpsLakes.us

National Recreation Reservation Service
www.recreation.gov

Corps of Engineers Water Safety Information
www.CorpsLakes.us/watersafety

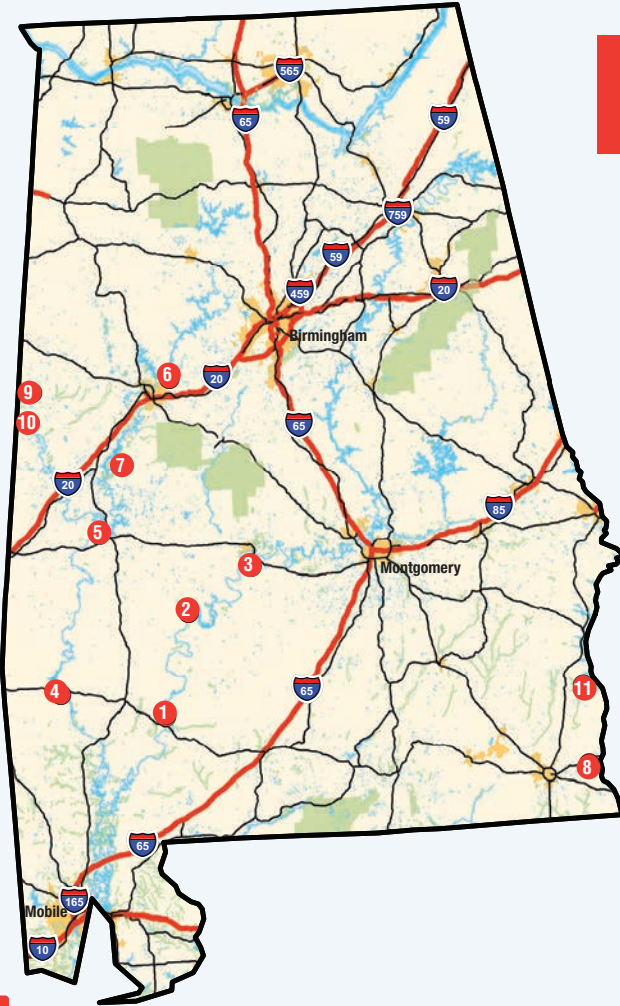
Corps of Engineers Water Safety for Youth
www.Bobber.info

Corps of Engineers Volunteer Program
www.CorpsLakes.us/volunteer or www.Volunteer.gov

Corps of Engineers Homepage
www.usace.army.mil



Alabama



- 1 Alabama River Lakes Claiborne
- 2 Alabama River Lakes Dannelly
- 3 Alabama River Lakes Woodruff
- 4 Black Warrior and Tombigbee Coffeerville
- 5 Black Warrior and Tombigbee Demopolis
- 6 Black Warrior and Tombigbee Holt
- 7 Black Warrior and Tombigbee Warrior
- 8 George W. Andrews Lake
- 9 Tennessee - Tombigbee Waterway Aliceville
- 10 Tennessee - Tombigbee Waterway Gainesville
- 11 Walter F. George Lake

Telephone

- 334-682-4244
- 334-682-4244
- 334-872-9554
- 334-289-3540
- 334-289-3540
- 205-553-9373
- 334-289-3540
- 229-768-2516
- 205-373-8705
- 205-373-8705
- 229-768-2516

Corps Operated ● Non-Corps Operated ■ Both Corps and Non-Corps Operated ▲

	Boat Ramps	Campsites - Electric Hookups	Campsites - Pull Through	Campsites - Tent	Campsites - Group	Campsites - Water Hookups	Sanitary RV Dump Stations	Sanitary Hookups	Showers	Lodging	Picnic Sites	Picnic Shelters	Group Picnic Shelters	Motorized Trails (Motorcycles, etc.)	Designated Swim Areas	Playgrounds	Non-Motorized Trails	Bicycle Trails	Horse Trails	Visitor Information Centers	On-Site Education Centers	Amphitheater	Fish Cleaning Stations	Disc Golf Courses	Water Sport Equipment Rental	Groceries	Marina
1 Alabama River Lakes Claiborne		▲	●	●	●		●	●	●		●	●	●	●					●		●				●		
2 Alabama River Lakes Dannelly		▲	▲	▲	▲		▲	●	▲	■	●	●	●	●	●		●			●					●	■	
3 Alabama River Lakes Woodruff		▲	●	●	●		●	●	●		▲	▲	▲	▲	●				●		●	■			●	■	
4 Black Warrior and Tombigbee Coffeerville		●	●	●	●		●	●	●		●	●	●	●	●				●								
5 Black Warrior and Tombigbee Demopolis		●	●	●	●		●	●	●		●	●	●	●	●				●		●	●				■	
6 Black Warrior and Tombigbee Holt		●	●	●	●		●	●	●		●	●	●	●	●				●	●	●	●				■	
7 Black Warrior and Tombigbee Warrior		●	●	●	●		●	●	●		●	●	●	●					●						●		
8 George W. Andrews Lake		●	●	●	▲	●	●				●	●	▲						●		●						
9 Tennessee - Tombigbee Waterway Aliceville		●	●	●	●		●	●	●		●	●	●	●	●	●			●		●	●	●		●	■	
10 Tennessee - Tombigbee Waterway Gainesville		●	●	●	●		●	●	●		●	●	●	●	●	●			●		●	●	●				
11 Walter F. George Lake		●	●	●	●		●		■	■	●	●	●	●	●	●	●			●	■	●				■	

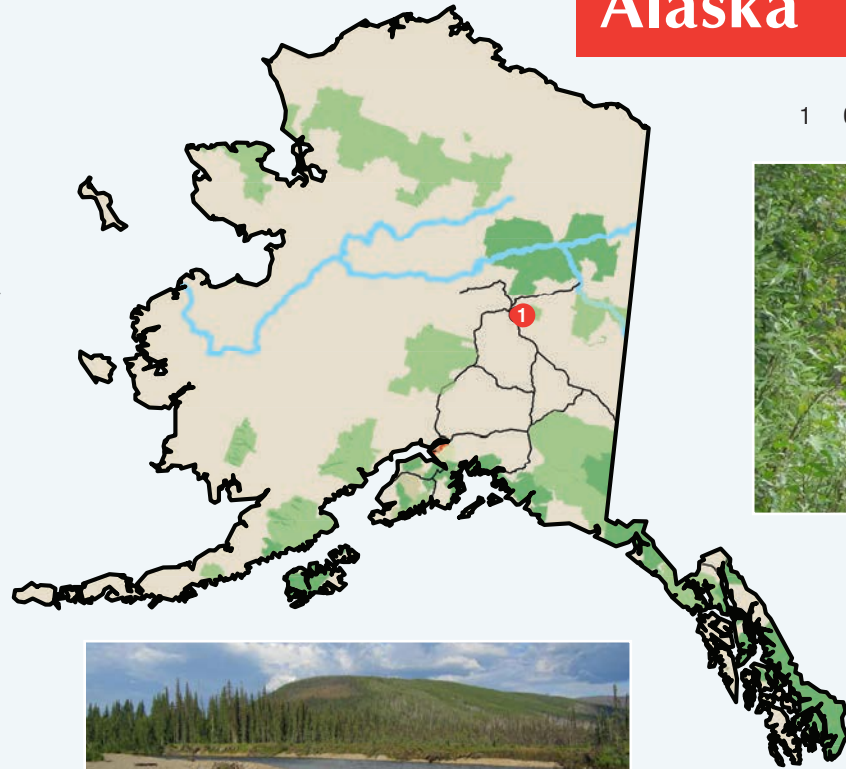


The beautiful lakes of Alabama and the forests that surround them provide excellent recreational opportunities including boating, fishing, camping, hunting, sightseeing, hiking and much more. Bisecting Alabama's Black Prairie Belt, the William Dannelly Reservoir encompasses 105 miles of the Alabama River. Dannelly Reservoir is very appealing to sportsmen, birders, naturalists and those who just want to get away from it all. Claiborne Lake is the most primitive of the Alabama River lakes. Nestled in Alabama's southwest hill country, the lake encompasses over 60 miles of the Alabama River and offers extensive opportunities for water-related recreation. The Black Warrior and Tombigbee Lakes consist of six lakes with a combined total length of 457 miles and 39,800 acres of water for boaters to enjoy. The Tenn-Tom Waterway is an outdoor enthusiasts' paradise.

Alaska

1 Chena River Lakes Flood Project

Telephone
907-488-2748



Corps Operated ● Non-Corps Operated ■ Both Corps and Non-Corps Operated ▲

1 Chena River Lakes Flood Project	Boat Ramps	Campsites - Electric Hookups	Campsites - Pull Through	Campsites - Tent	Campsites - Group	Campsites - Water Hookups	Campsites - Sewer Hookups	Sanitary RV Dump Stations	Showers	Lodging	Picnic Sites	Picnic Shelters	Group Picnic Shelters	Designated Swim Areas	Playgrounds	Motorized Trails (Motorcycles, etc.)	Non-Motorized Trails	Bicycle Trails	Horse Trails	Visitor Information Centers	On-Site Education Centers	Amphitheater	Fish Cleaning Stations	Disc Golf Courses	Water Sport Equipment Rental	Groceries	Marina
	■	■	■	■	■	■	■	■	■	■	▲	■	■	■	■	■	▲	▲	●	●	▲	■	■	■	■	■	



The Chena Project offers a host of year-round recreational opportunities, a variety of Alaskan scenery and abundant wildlife for viewing. Enjoy a full array of developed recreational facilities in the Chena Lakes Recreation Area or explore nearly 18,000 acres of wild public land on your own. Bring the family and enjoy yourself under the midnight sun or northern lights at the Nation's northernmost federal dam and most unique Corps of Engineers flood risk reduction project in the country.



Arizona



1 Alamo Lake

Telephone
928-669-2088



Corps Operated ● Non-Corps Operated ■ Both Corps and Non-Corps Operated ▲

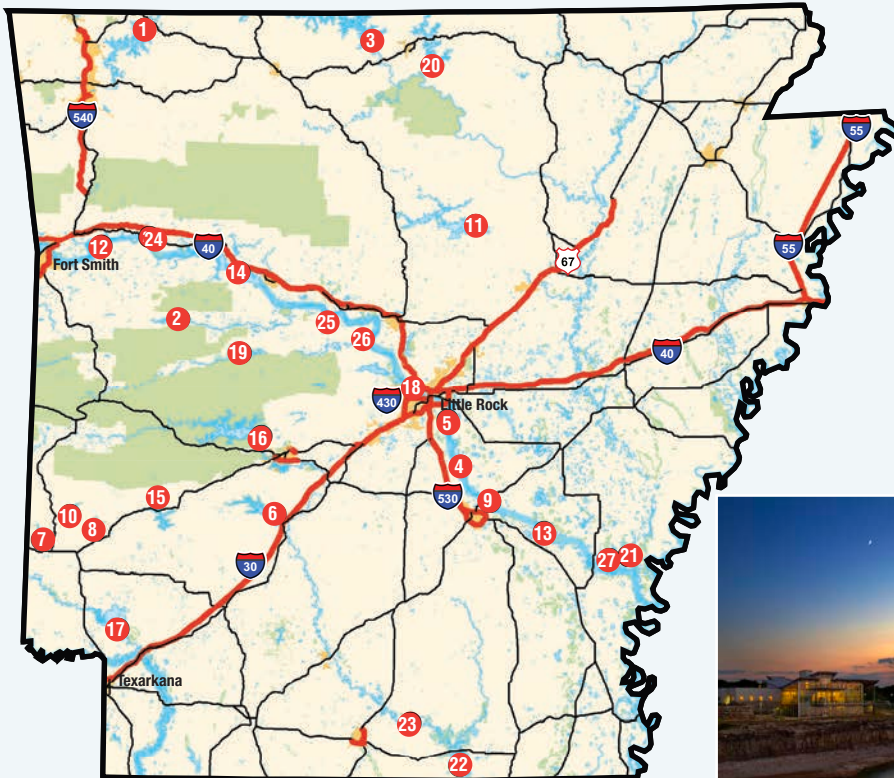
1	Alamo Lake	Boat Ramps	Campsites - Electric Hookups	Campsites - Pull Through	Campsites - Tent	Campsites - Group	Campsites - Water Hookups	Sanitary RV Dump Hookups	Sanitary Sewer Hookups	Shower Stations	Shower	Lodging	Picnic Sites	Group Picnic Shelters	Designated Swim Areas	Playgrounds	Motorized Trails (Motorcycles, etc.)	Non-Motorized Trails	Bicycle Trails	Horse Trails	Visitor Information Centers	On-Site Education Programs	Amphitheater	Fish Cleaning Stations	Disc Golf Courses	Water Sport Equipment Rental	Groceries	Marina
		■	■	■	■	■	■	■	■	■	■	■	■	■	■	■	■	■	■	■	■	■	■	■	■	■	■	■



Alamo Lake is one of the best bass lakes in Arizona. Also, the area has good wildlife viewing opportunities. The Bill Williams River Basin is of early historical interest. Fishing tournaments are common at the lake and anglers have an excellent opportunity to catch bluegill, largemouth bass, channel catfish and black crappie. Remember, the desert can be harsh and dangerous, but it is also very fragile. Help us protect it and yourself, by camping in the designated camp areas and keeping vehicles on maintained roadways.



Arkansas



	Telephone	
1	Beaver Lake	479-636-1210
2	Blue Mountain Lake	479-947-2372
3	Bull Shoals Lake	870-425-2700
4	COL Charles D. Maynard Lock and Dam	501-842-2761
5	David D. Terry Lock and Dam	501-961-9281
6	DeGray Lake	870-246-5501
7	DeQueen Lake	870-584-4161
8	Dierks Lake	870-286-2346
9	Emmett Sanders Lock and Dam	870-534-2127
10	Gillham Lake	870-584-4161
11	Greers Ferry Lake	501-362-2416
12	J.P. Hammerschmidt Lake/James W. Trimble Lock and Dam	479-452-0488
13	Joe Hardin Lock and Dam	870-479-3164
14	Lake Dardanelle	479-890-4987
15	Lake Greeson	870-285-2151
16	Lake Ouachita	501-767-2101
17	Millwood Lake	870-898-3343
18	Murray Lock and Dam	501-663-1997
19	Nimrod Lake	479-272-4324
20	Norfolk Lake	870-425-2700
21	Norrell Lock and Dam	870-548-2796
22	Ouachita-Black Rivers - Felsenthal Lock and Dam	870-943-2307
23	Ouachita-Black Rivers - H.K. Thatcher Lock and Dam	870-943-2307
24	Ozark Lake - Ozark Jeta Taylor Lock and Dam	479-667-2120
25	Rockefeller Lake - Ormond Lock and Dam	501-354-5402
26	Toad Suck Ferry Lock and Dam	501-327-0853
27	Wilbur D. Mills Lock and Dam	870-548-2791

Corps Operated ● Non-Corps Operated ■ Both Corps and Non-Corps Operated ▲

	Canopies - Boat Ramps	Canopies - Electric Hookups	Canopies - Pull Through	Canopies - Tent	Canopies - Group	Sanitary RV Dump Stations	Sanitary Sewer Hookups	Shower	Lodging	Picnic Sites	Picnic Shelters	Group Picnic Shelters	Motorized Trails (Motorcycles, etc.)	Designated Swim Areas	Playgrounds	Non-Motorized Areas	Non-Motorized Trails	Bicycle Trails	Horse Trails	Visitor Information Centers	On-Site Education Centers	Amphitheater	Fish Cleaning Stations	Disc Golf Courses	Fish Cleaning Stations	Water Sport Equipment Rental	Groceries	Marina		
1 Beaver Lake	●	●	●	●	●	●	●	●	●	●	●	●	●	●	●	●	●	●	●	●							■	■		
2 Blue Mountain Lake	●	●		●	●	●		●	●		●	●	●	●	●	●	●	●	●			●			●					
3 Bull Shoals Lake	●	●	●	●		●		●	●		●	●	●	●	●	●	●	●	●			▲	●	●			■	■		
4 COL Charles D. Maynard Lock and Dam	●	●	●	●				●	●		●	●	●	●					●					●						
5 David D. Terry Lock and Dam	●	●	●	●				●	●		●	●	●	●										●						
6 DeGray Lake	▲	▲	▲	▲	▲	■	■	▲	▲	■	▲	▲	▲	▲	▲	▲	▲	▲	▲	●	■	▲	●	▲	●		■	■	■	
7 DeQueen Lake	●	●	●	●	●	●		●	●		●	●	●	●	●	●	●	●	●	●			●			●				
8 Dierks Lake	●	●	●	●	●	●		●	●		●	●	●	●	●	●	●	●	●	●			●			●				
9 Emmett Sanders Lock and Dam	●							●			●	●	●	●					●											
10 Gillham Lake	●		●	●	●	●		●	●		●	●	●	●	●	●	●	●	●	●			●			●				
11 Greers Ferry Lake	●	▲	●	●	●	■		●	●		●	●	●	●	●	●	●	●	●	●			●			■	■	■		
12 J.P. Hammerschmidt Lake/James W. Trimble Lock and Dam	▲	●		●		●		●	●		▲	▲	▲						●	●							■			
13 Joe Hardin Lock and Dam	●	●		●				●	●		●	●	●	●																
14 Lake Dardanelle	▲	▲	▲			▲	■	▲	▲		▲	▲	▲	▲	▲	▲	▲	▲	▲	●	▲		▲	▲	■	▲	●		■	■
15 Lake Greeson	▲	▲	▲	▲	■	▲	●	▲	▲	■	▲	▲	▲	▲	▲	▲	▲	▲	●	▲			■	▲	■			■	■	■
16 Lake Ouachita	▲	▲	▲	▲	▲	▲	■	▲	▲	■	▲	▲	▲	▲	▲	▲	▲	▲	▲	▲	▲		▲	■	■	▲	■	●	■	■
17 Millwood Lake	▲	▲	●	▲	●	▲	▲	▲	▲		▲	▲	▲	▲	▲	▲	▲	▲	▲	▲	▲		▲	■	■	▲	■	▲	■	■
18 Murray Lock and Dam	▲	●	●			●		●	●		▲	●	▲	▲					▲	▲			■	■				■		
19 Nimrod Lake	●	●	●	●	●	●		●	●		●	●	●	●	●	●	●	●	●	●			●			●				
20 Norfolk Lake	●	●	●	●	●	●		●	●		●	●	●	●	●	●	●	●	●	●	●	●	●	●			■	■		
21 Norrell Lock and Dam	●																													
22 Ouachita - Black Rivers - Felsenthal Lock and Dam	▲	▲		■		■	■	■	■	■	▲	●	▲	▲																
23 Ouachita - Black Rivers - H.K. Thatcher Lock and Dam	●										●																			
24 Ozark Lake - Ozark Jeta Taylor Lock and Dam	▲	●		▲	●			●	●	●	■	■	▲	●					●		▲									
25 Rockefeller Lake - Ormond Lock and Dam		●	▲					●	●		●	●	●	●																
26 Toad Suck Ferry Lock and Dam	▲	●						●	●	●	▲	▲	▲	●					▲	■										
27 Wilbur D. Mills Lock and Dam	●	●	●	●				●	●		●	●	●	●					●											

Arkansas lakes and parks offer year-round recreational opportunities. Fed by the cold waters of numerous rivers and streams flowing from the Ozark and Ouachita mountains, our lakes are not only noted for the clarity of their waters, but they offer excellent fishing. With so many lakes, there is plenty of space for every type of water-based activity - swimming, sailing, boating, scuba diving and more! Land-based opportunities abound, too.

California



- 1 Black Butte Lake
- 2 Brea Dam
- 3 Carbon Canyon Dam
- 4 Eastman Lake
- 5 Englebright Lake
- 6 Fullerton Dam
- 7 Hansen Dam
- 8 Hensley Lake
- 9 Lake Kaweah
- 10 Lake Mendocino
- 11 Lake Sonoma
- 12 Martis Creek Lake
- 13 Mojave River Dam
- 14 New Hogan Lake
- 15 Pine Flat Lake
- 16 Prado Dam
- 17 Santa Fe Dam
- 18 Santa Margarita Lake / Salinas Dam
- 19 Sepulveda Dam
- 20 San Francisco Bay Model Visitor Center
- 21 Stanislaus River Parks
- 22 Success Lake
- 23 Whittier Narrows Dam

Telephone	
1	530-865-4781
2	213-452-3333
3	213-452-3333
4	559-689-3255
5	530-432-6427
6	213-452-3333
7	818-899-3779
8	559-673-5151
9	559-597-2301
10	707-467-4200
11	707-431-4590
12	530-587-8113
13	213-452-3333
14	209-772-1343
15	559-787-2589
16	213-452-3333
17	213-452-3333
18	805-788-2397
19	818-756-8060
20	415-332-3871
21	209-881-3517
22	559-784-0215
23	213-452-3333

Corps Operated ● Non-Corps Operated ■ Both Corps and Non-Corps Operated ▲

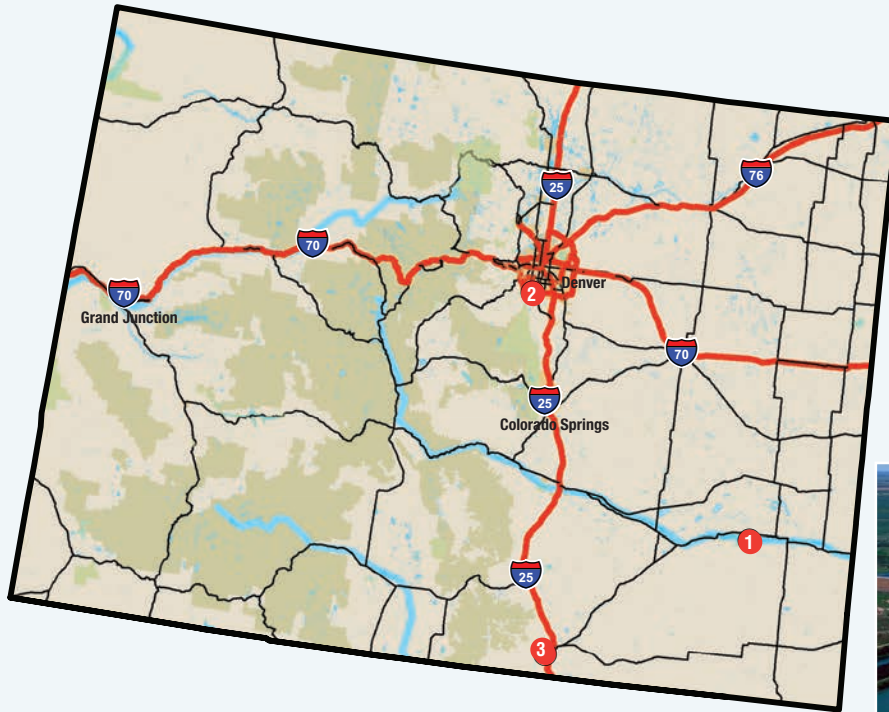
	Campsites - Electric Hookups	Campsites - Pull Through	Campsites - Tent	Campsites - Group	Sanitary RV Dump Stations	Sanitary Sewer Hookups	Shower	Lodging	Picnic Sites	Picnic Shelters	Group Picnic Shelters	Motorized Trails (Motorcycles, etc.)	Designated Swim Areas	Playgrounds	Non-Motorized Trails	Bicycle Trails	Horse Trails	Visitor Information Centers	On-Site Education Programs	Amphitheater	Fish Cleaning Stations	Disc Golf Courses	Water Sport Equipment Rental	Groceries	Marina
1 Black Butte Lake	●	●	●	●			●	●	●	●	●	●				●	●	●	●	●	●	●	●		
2 Brea Dam										■		■													
3 Carbon Canyon Dam										■		■					■	■							
4 Eastman Lake	●	●	●	●	●	●	●	●	●	●	●	●				●	●	●	●	●	●	●	●		
5 Englebright Lake	●			●	●				■	●	●		●			●	●		●		●			■	■
6 Fullerton Dam										■		■					■	■							
7 Hansen Dam	■				■				■	■		■	■			■	■								
8 Hensley Lake	●	●	●	●	●	●	●	●	●	●	●	●	●			●	●	●	●	●	●	●	●		
9 Lake Kaweah	●		●	●			●	●	●	●						●	●	●	▲	▲			■	■	■
10 Lake Mendocino	●	●	●	●	●		●	●	●	●	●	●				●	●		▲	▲	●				
11 Lake Sonoma	▲			●	●			●		▲	●	▲	●	●		●	●	●	●	●	●	●		■	■
12 Martis Creek Lake			●	●						●	●					●	●		●	●					
13 Mojave River Dam		■		■	■				■	■		■				■	■								
14 New Hogan Lake	●	●	●	●	●		●	●	●	●	●	●				●	●	●	●	●	●	●	●		
15 Pine Flat Lake	●	●	▲	▲	▲	●	●	▲	●	■		●				●	●		●	●	●	●	●	■	■
16 Prado Dam	■				■					■		■	■			■							■		
18 Santa Margarita Lake / Salinas Dam	■	■	■	■	■	■	■	■	■	■	■	■	■			■	■	■	■	■			■	■	■
19 Sepulveda Dam										■		■				■	■								
20 San Francisco Bay Model Visitor Center										■		■				■	■		●						
21 Stanislaus River Park	▲			●	●					●	●	●				●	●	●	●		▲			■	■
22 Success Lake	●	●	●	●	●		●	●		●	●	●							●	●	●		●		
23 Whittier Narrows Dam							■			■		■	■				■	■							



Colorado

- 1 John Martin Reservoir
- 2 Tri-Lakes
- 3 Trinidad Lake

Telephone
719-336-3476
303-979-4120
719-846-7990



Corps Operated ● Non-Corps Operated ■ Both Corps and Non-Corps Operated ▲

	Boat Ramps	Campsites - Electric Hookups	Campsites - Pull Through	Campsites - Tent	Campsites - Group	Campsites - Water Hookups	Sanitary RV Dump Stations	Sanitary Sewer Hookups	Showers	Lodging	Picnic Sites	Picnic Shelters	Group Picnic Shelters	Designated Swim Areas	Playgrounds	Motorized Trails (Motorcycles, etc.)	Non-Motorized Trails	Bicycle Trails	Horse Trails	Visitor Information Centers	On-Site Education Centers	Amphitheater	Fish Cleaning Stations	Disc Golf Courses	Water Sport Equipment Rental	Groceries	Marina	Rental
1 John Martin Reservoir	■	■	■	■	■	■			■	■	■	■	▲	■	■	■	■	■	■	■	■	■	■	■	■	■	■	■
2 Tri-Lakes	■	■	■	■	■	■	■	■	■	■	■	■	■	■	■	■	■	■	■	■	▲	■	▲	■	■	■	■	■
3 Trinidad Lake	■	■	■	■	■	■			■	■	■	■	■	■	■	■	■	■	■	■	■	■	■	■	■	■	■	



Lying beneath a starry canopy and drifting off to the sound of nature is just one draw to camping in Colorado. Breathtaking natural beauty, few bugs and the abundance of outdoor activities at your fingertips make the Centennial State one of the nation's most popular places to camp. Recreational opportunities include camping, fishing, picnicking, archery/rifle ranges, horse stables, nature and bike trails, a marina and swimming areas.



Connecticut



- 1 Black Rock Lake
- 2 Colebrook River Lake
- 3 Hancock Brook Lake
- 4 Hop Brook Lake
- 5 Mansfield Hollow Lake
- 6 Northfield Brook Lake
- 7 Thomaston Dam
- 8 West Thompson Lake

Telephone	
	860-283-4900
	860-379-8234
	203-729-8840
	203-729-8840
	860-923-2982
	860-283-5540
	860-283-5540
	860-923-2982



Corps Operated ● Non-Corps Operated ■ Both Corps and Non-Corps Operated ▲

	Campsites - Boat Ramps	Campsites - Electric Hookups	Campsites - Pull Through	Campsites - Tent	Campsites - Group	Campsites - Water Hookups	Sanitary RV Dump Stations	Sanitary Sewer Hookups	Showers	Lodging	Picnic Sites	Group Picnic Shelters	Motorized Trails (Motorcycles, etc.)	Designated Swim Areas	Playgrounds	Non-Motorized Trails	Bicycle Trails	Horse Trails	Visitor Information Centers	On-Site Education Centers	Amphitheater	Fish Cleaning Stations	Disc Golf Courses	Water Sport Equipment Rental	Groceries	Marina
1 Black Rock Lake																		●	●			●				
2 Colebrook River Lake	●																	●	●			●				
3 Hancock Brook Lake																		●	●	●						
4 Hop Brook Lake												●	●			●		●	●				●	●		
5 Mansfield Hollow Lake	●										■							■								
6 Northfield Brook Lake											●	●	●				●	●				●				
7 Thomaston Dam											●						●	●				●				
8 West Thompson Lake	●	●	●	●			●		●	●	●	●	●	●			●					●	●	●		



Connecticut parks offer picnic areas and group picnic shelters, swimming beaches, and athletic fields. Miles of scenic trails are available for hiking, biking, cross-country skiing, snowshoeing, and nature study. Canoes, kayaks, and sailboats are common sights on these lakes. Wildlife observation and fishing, including fishing for stocked trout, are also popular activities.

Florida



- 1 Lake Okeechobee and Waterway
- 2 Lake Seminole

Telephone
863-983-8101
229-662-2001

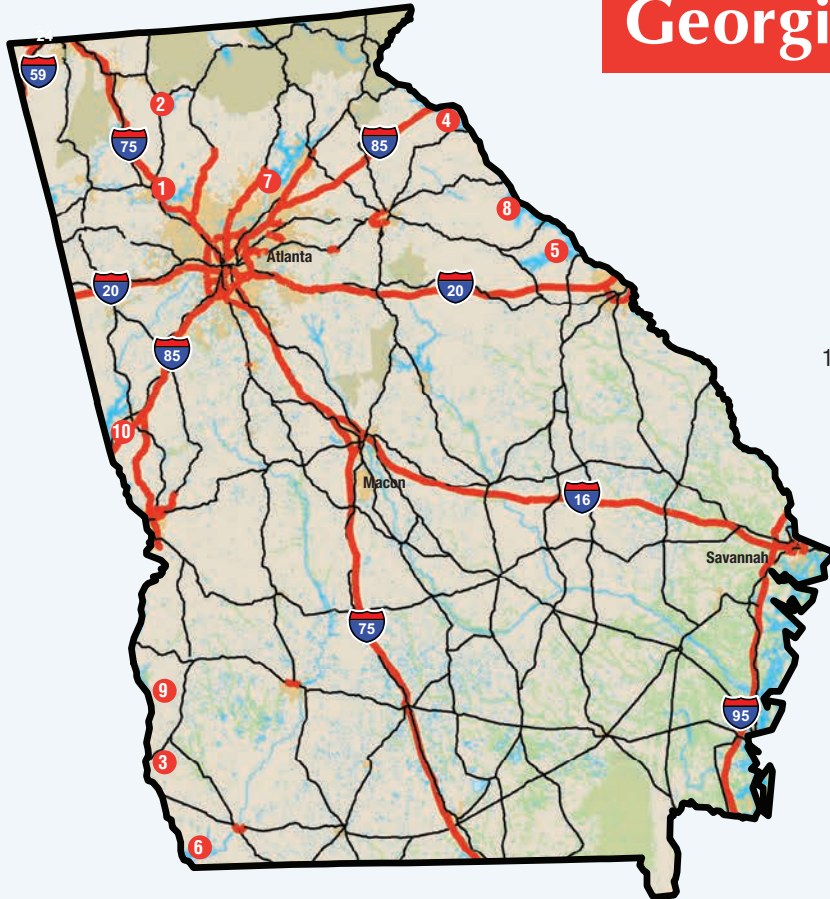


	Canopies - Boat Ramps	Canopies - Electric Hookups	Canopies - Pull Through	Canopies - Tent	Canopies - Group	Canopies - Water Hookups	Sanitary RV Dump Stations	Sanitary Sewer Hookups	Showers	Lodging	Picnic Sites	Picnic Shelters	Group Picnic Shelters	Designated Swim Areas	Playgrounds	Motorized Trails (Motorcycles, etc.)	Non-Motorized Trails	Bicycle Trails	Horse Trails	Visitor Information Centers	On-Site Education Centers	Amplifier/Reader	Fish Cleaning Stations	Disc Golf Courses	Water Sport Equipment	Rental	Groceries	Marina
1 Lake Okeechobee and Waterway	▲	▲	▲	▲	▲	▲	▲	■	▲	▲	■	▲	▲	▲	▲	●	●	▲	●	●	▲	●	●	■	■	■	■	
2 Lake Seminole	●	●	●	●	●	●	●	●	●	■	●	●	●	●	●	■	●	●	●	●	●	●	●	■	■	■	■	



Lake Okeechobee and Lake Seminole have a lot to offer. Lake Okeechobee is the largest freshwater lake (730 square miles) in the southeastern United States and it attracts recreation enthusiasts from around the world. These two beautiful lakes provide natural habitat for fish, wading birds and other wildlife. They provide excellent recreational opportunities for boating, fishing, camping, hunting, picnicking, hiking and opportunities just to relax in the great outdoors. Come and enjoy the natural beauty of Lake Seminole and Lake Okeechobee.

Georgia



- 1 Allatoona Lake
- 2 Carters Lake
- 3 George W. Andrews
- 4 Hartwell Lake
- 5 J. Strom Thurmond Lake
- 6 Lake Seminole
- 7 Lake Sidney Lanier
- 8 Richard B. Russell Lake
- 9 Walter F. George
- 10 West Point Lake

Telephone
678-721-6700
706-334-2248
229-768-2516
888-893-0678
800-533-3478
229-662-2001
770-945-9531
800-944-7207
229-768-2516
706-645-2937



Corps Operated ● Non-Corps Operated ■ Both Corps and Non-Corps Operated ▲

	Boat Ramps	Campsites - Electric Hookups	Campsites - Pull Through	Campsites - Tent	Campsites - Group	Campsites - Water Hookups	Sanitary RV Dump Stations	Sanitary Sewer Hookups	Showers	Lodging	Picnic Sites	Group Picnic Shelters	Motorized Trails (Motorcycles, etc.)	Designated Swim Areas	Playgrounds	Non-Motorized Trails	Bicycle Trails	Horse Trails	Visitor Information Centers	On-Site Education Centers	Amphitheater	Fish Cleaning Stations	Disc Golf Courses	Water-Sport Equipment	Rental	Groceries	Marina
1 Allatoona Lake	▲	▲	▲	▲	▲	▲	▲	▲	▲	▲	▲	▲	▲	▲	▲	▲	▲	▲	▲	▲	▲	▲	▲	▲	▲	▲	▲
2 Carters Lake	●	●	●	●	●	●	●	●	●	●	■	●	●	●	●	●	●	●	●	●	●	●	●	■	■	●	●
3 George W. Andrews	●	●	●	▲	●	●	●	●	●	●	●	●	▲	●	●	●	●	●	●	●	●	●	●	●	●	●	●
4 Hartwell Lake	▲	▲	▲	▲	▲	▲	▲	▲	▲	▲	■	▲	▲	▲	▲	▲	▲	▲	▲	▲	▲	▲	▲	▲	▲	▲	▲
5 J. Strom Thurmond Lake	▲	▲	▲	▲	▲	▲	▲	▲	▲	▲	▲	▲	▲	▲	▲	▲	▲	▲	▲	●	▲	▲	▲	▲	▲	▲	▲
6 Lake Seminole	▲	▲	▲	▲	▲	▲	▲	■	▲	▲	▲	▲	▲	▲	▲	▲	▲	▲	▲	●	■	▲	▲	▲	▲	▲	▲
7 Lake Sidney Lanier	▲	▲	▲	▲	■	▲	▲	▲	▲	▲	■	▲	▲	▲	▲	▲	▲	▲	■	●	■	●	■	■	■	■	■
8 Richard B. Russell Lake	■	■	■	■	■	■	■	■	■	■	■	▲	▲	▲	▲	■	■	■	■	■	▲	▲	■	■	■	■	■
9 Walter F. George	●	●	●	●	●	●	●	●	●	●	■	●	●	●	●	●	●	●	●	●	●	●	●	●	●	●	●
10 West Point Lake	▲	▲	▲	▲	▲	▲	▲	▲	▲	▲	▲	▲	▲	▲	▲	▲	▲	▲	▲	▲	▲	▲	▲	▲	▲	▲	▲



Corps of Engineers lakes in Georgia are some of the most highly visited in the country due to their close proximity to major metropolitan areas like Atlanta and their mild climate that welcomes you to enjoy outdoor recreation year round.



Hawaii

1 Pacific Regional Visitor Center at Waikiki

Telephone
808-438-2815




Corps Operated ● Non-Corps Operated ■ Both Corps and Non-Corps Operated ▲

1 Pacific Regional Visitor Center at Waikiki	Canopies - Electric Hookups	Canopies - Pull Through	Canopies - Tent	Canopies - Group	Canopies - Water Hookups	Sanitary RV Dump Stations	Sanitary Sewer Hookups	Group Picnic Shelters	Picnic Sites	Lodging	Showers	MotORIZED Trails (Motorcycles, etc.)	Designated Swim Areas	Playgrounds	Non-MotORIZED Trails	Bicycle Trails	Horse Trails	On-Site Education Centers	Amphitheater	Fish Cleaning Stations	Disc Golf Courses	Water-Sport Equipment Rental	Groceries	Marina	
																								●	●



Our goal is to enhance the public's understanding of the multidimensional role of the U.S. Army and the U.S. Army Corps of Engineers. Particular emphasis is on water resources development that affects the lives of all the residents of Hawaii and the people of the Pacific. The Pacific Regional Visitor Center is located on the second floor of historic Battery Randolph at Fort DeRussy, Waikiki. Battery Randolph is listed on the National Register of Historic Sites and is one of 16 coastal fortifications built by the Corps of Engineers between 1906 and 1917 for the protection of Honolulu and Pearl Harbors.

Idaho



- 1 Albeni Falls Dam
- 2 Dworshak Dam and Reservoir
- 3 Lucky Peak Lake

Telephone
208-437-3133
208-476-1255
208-343-0671



Corps Operated ● Non-Corps Operated ■ Both Corps and Non-Corps Operated ▲

	Boat Ramps	Campsites - Electric Hookups	Campsites - Pull Through	Campsites - Tent	Campsites - Group	Campsites - Water Hookups	Sanitary RV Dump Stations	Sanitary Sewer Hookups	Shower	Lodging	Picnic Sites	Picnic Shelters	Group Picnic Shelters	Motorized Trails (Motorcycles, etc.)	Designated Swim Areas	Playgrounds	Non-Motorized Trails	Bicycle Trails	Visitor Information Centers	Horse Trails	On-Site Education Centers	Amphitheater	Fish Cleaning Stations	Disc Golf Courses	Water Sport Equipment Rental	Groceries	Marina
1 Albeni Falls Dam	▲	●	●	●	●	●	●	●	●	●	●	●	●	●	●	●	●	●	●	●	●	●	●	●	●	●	●
2 Dworshak Dam and Reservoir	▲	▲	▲	▲	▲	▲	▲	▲	▲	▲	■	▲	▲	▲	▲	▲	▲	▲	▲	▲	▲	●	■	▲	▲	■	■
3 Lucky Peak Lake	▲			●								▲	▲	●	●	●	●	●	●	▲			▲	●		■	■

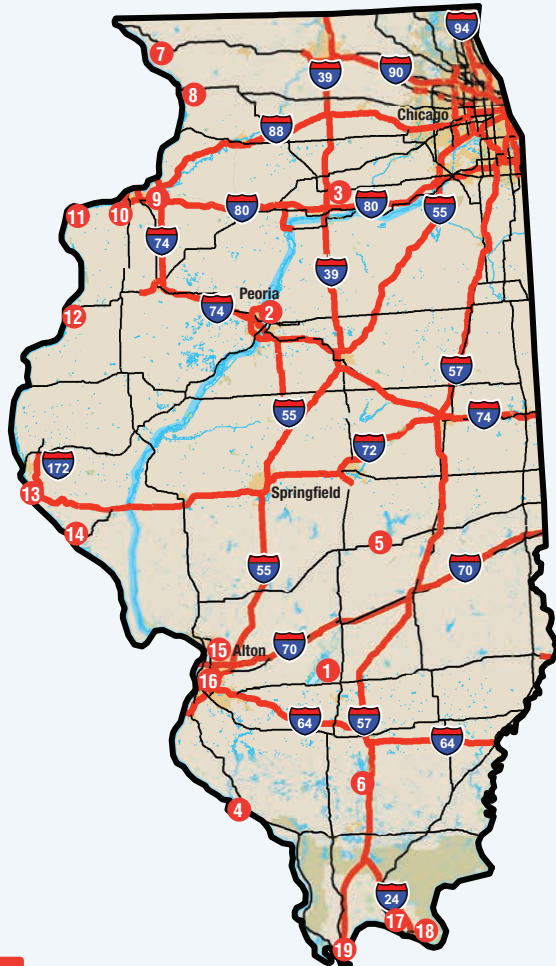


Lives and property are safer today along the Clearwater River because of flood protection created by Dworshak Dam. It is the highest straight-axis concrete gravity dam in North America at 717 feet. The dam created a 54 mile long reservoir surrounded by lush, forested mountains that awaits your discovery with boating, hiking, wildlife watching, picnicking, camping, hunting and fishing.

Sitting on the Pend Oreille River 90 miles upstream from where it enters the mighty Columbia River, is Albeni Falls Dam. Waters of the Pend Oreille stretch 65 miles through a glacially carved, U-shaped valley that separates three lofty mountain ranges: the Cabinets, the Selkirks and the Coeur d'Alene's. Lake Pend Oreille is one of the largest and deepest natural lakes in the western United States, plunging to a depth of 1,237 feet at its deepest. A wide variety of recreation opportunities and experiences await you.



Illinois



- | | | |
|--------------------------|--|--------------|
| 1 | Carlyle Lake | 618-594-2484 |
| 2 | Farmdale Reservoir | 309-676-4601 |
| 3 | IL Waterway Visitor Center at Starved Rock Lock and Dam | 815-667-4054 |
| 4 | Kaskaskia River Project | 618-284-7160 |
| 5 | Lake Shelbyville | 217-774-3951 |
| 6 | Rend Lake | 618-724-2493 |
| Mississippi River | | |
| 7 | Lock and Dam 12 - Blanding Landing | 309-794-5338 |
| 8 | Lock and Dam 13 - Big Slough, Thomson Causeway, Cattail Slough | 309-794-5338 |
| 9 | Lock and Dam 14 - Fisherman's Corner | 309-794-5338 |
| 10 | Lock and Dam 15 - Mississippi River Visitor Center | 309-794-5338 |
| 11 | Lock and Dam 16 - Andalusia Slough | 309-794-5338 |
| 12 | Lock and Dam 17 - Blanchard Island | 309-794-5338 |
| 13 | Lock and Dam 21 - Bear Creek, Canton Chute | 309-794-5338 |
| 14 | Lock and Dam 22 - John Hay, Park & Fish | 309-794-5338 |
| 15 | Melvin Price Lock and Dam 26 - National Great Rivers Museum | 618-462-6979 |
| 16 | Locks 27 | 618-462-6979 |
| Ohio River | | |
| 17 | Lock and Dam 52 | 618-564-2842 |
| 18 | Lock and Dam 53 | 618-742-6213 |
| 19 | Smithland Lock and Dam | 618-564-2315 |



Corps Operated ● Non-Corps Operated ■ Both Corps and Non-Corps Operated ▲

	Campsites - Boat Ramps	Campsites - Electric Hookups	Campsites - Pull Through	Campsites - Tent	Campsites - Group	Campsites - Water Hookups	Sanitary RV Dump Stations	Sanitary Sewer Hookups	Showers	Lodging	Picnic Sites	Picnic Shelters	Group Picnic Shelters	Playgrounds	Motorized Trails (Motorcycles, etc.)	Designated Swim Areas	Non-Motorized Trails	Bicycle Trails	Horse Trails	Visitor Information Centers	On-Site Education Centers	Amphitheater	Fish Cleaning Stations	Disc Golf Courses	Water Sport Equipment Rental	Groceries	Marina
1 Carlyle Lake	▲	▲	▲	▲	▲	▲	▲	●	▲	▲	■	▲	▲	▲	▲	▲	▲	▲	▲	●	●	▲	▲	●	▲	■	■
2 Farmdale Reservoir																			●	●	●		●				
3 Illinois Waterway Visitor Center at Starved Rock Lock and Dam		■										●									●	●					
4 Kaskaskia River Project	▲	●			●	●	●				▲		●					●			●	●				■	
5 Lake Shelbyville	▲	▲	●	▲	▲	▲	●	▲	▲	▲	■	▲	▲	▲	▲	▲	▲	▲	▲	▲	●	●	▲	▲	▲	▲	■
6 Rend Lake	▲	▲	▲	▲	▲	▲	▲	▲	▲	▲	■	▲	▲	▲	▲	▲	●	▲	▲	▲	■	●	●	▲	■	■	■
Mississippi River																											
7 Lock and Dam 12 - Blanding Landing	●	●			●			●	●		●	●		●								●	●				
8 Lock and Dam 13 - Big Slough, Thomson Causeway, Cattail Slough	●	●			●			●	●		●	●		●				●	●			●	●				
9 Lock and Dam 14 - Fisherman's Corner		●			●			●	●		●			●					●			●	●				
10 Lock and Dam 15 - Mississippi River Visitor Center											●										●		●				
11 Lock and Dam 16 - Andalusia Slough	●				●						●	●															
12 Lock and Dam 17 - Blanchard Island	●				●						●																
13 Lock and Dam 21 - Bear Creek, Canton Chute	●				●						●	●															
14 Lock and Dam 22 - John Hay, Park & Fish	●				●						●	●															
15 Melvin Price Lock and Dam 26 - National Great Rivers Museum	▲				●						▲	▲	▲	■						▲	▲		▲		■	■	■
16 Lock and Dam 27	■																			■	■						
Ohio River																											
17 Ohio River - Lock and Dam 52												●															
18 Ohio River - Lock and Dam 53												●															
19 Smithland Lock and Dam	●											●															



You'll find outdoor fun for everyone at Shelbyville, Carlyle and Rend lakes. Carlyle Lake is the most popular sailing lake in the Midwest with 26,000 acres of water. Paddle the Mississippi and Illinois Rivers on one of the water trails or tour a lock or dam. Discover more things to enjoy doing outdoors at any of our visitor centers or the National Great Rivers Museum.



Indiana



- 1 Brookville Lake
- 2 Cagles Mill Lake
- 3 Cannelton Lock and Dam
- 4 Cecil M. Harden Lake
- 5 J. Edward Roush Lake
- 6 John T. Myers Lock and Dam
- 7 Mississinewa Lake
- 8 Monroe Lake
- 9 Newburgh Lock and Dam
- 10 Patoka Lake
- 11 Salamonie Lake

Telephone

765-647-6701
765-795-4439
812-547-2962
765-344-1570
260-356-8648
812-838-5836
765-473-5946
812-824-9136
812-853-8470
812-678-3761
260-782-2358



Corps Operated ● Non-Corps Operated ■ Both Corps and Non-Corps Operated ▲

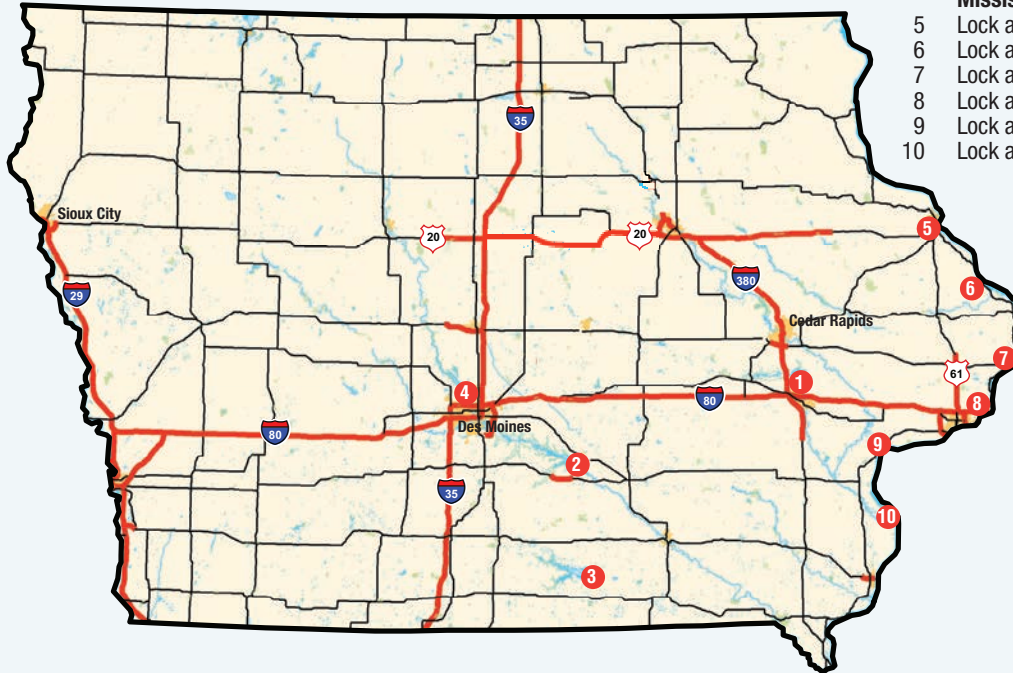
	Campsites - Boat Ramps	Campsites - Electric Hookups	Campsites - Full Through	Campsites - Tent	Campsites - Group	Campsites - Water Hookups	Sanitary RV Dump Stations	Sanitary Hookups	Showers	Lodging	Picnic Sites	Picnic Shelters	Group Picnic Shelters	Motorized Trails (Motorcycles, etc.)	Designated Swim Areas	Playgrounds	Non-Motorized Trails	Bicycle Trails	Horse Trails	Visitor Information Centers	On-Site Education Centers	Amphitheater	Fish Cleaning Stations	Disc Golf Courses	Water-Sport Equipment Rental	Groceries	Marina
1 Brookville Lake	■	■	■	■			■	■	■	■	■	▲	▲	▲	▲	■			▲	▲	●	■	▲		■	■	■
2 Cagles Mill Lake	■	■	■	■			■		■	■		▲	▲	▲	▲	■			▲			▲			■	■	■
3 Cannelton Lock and Dam	●											●	●	●	●												
4 Cecil M. Harden Lake	■	■	■	■	■				■	■		▲	▲	▲	■						▲	■	▲		■	■	■
5 J. Edward Roush Lake	■	■	■	■					■			●	●	●	●						▲		▲				
6 John T. Myers Lock and Dam	■											●	●	●	●												
7 Mississinewa Lake	■	■	■	■	■	■			■	■	■	▲	▲	▲	▲	■			■		■	▲	■	▲	■	■	■
8 Monroe Lake	■	■	■	■			■		■	■	■	▲	▲	▲	▲	■			▲			▲	■	▲		■	■
9 Newburgh Lock and Dam												●	●	●	●												
10 Patoka Lake	■	■	■	■	■				■	■	■	▲	▲	▲	■					▲	■		▲	■	■	■	■
11 Salamonie Lake	▲	■	■	■	■	■			■	■		▲	▲	▲	▲	■	■	■	■	■	▲	▲	▲		■	■	■



Indiana offers camping, cabins, swimming, boating and hiking in a beautiful natural setting. The area is rich in cultural history. Mississinewa Lake's name was derived from the Miami Indian word meaning water on a slope. The navigational channel on the Ohio River System is a popular place for recreational boating and camping. Come visit our parks; you will be glad you did.



Iowa



- | | | |
|----|--|--------------|
| 1 | Coralville Lake | 319-338-3543 |
| 2 | Lake Red Rock | 641-828-7522 |
| 3 | Rathbun Lake | 641-647-2464 |
| 4 | Saylorville Lake | 515-276-4656 |
| | Mississippi River Project | 309-794-4524 |
| 5 | Lock and Dam 11 | 309-794-5338 |
| 6 | Lock and Dam 12 - Pleasant Creek | 309-794-5338 |
| 7 | Lock and Dam 13 - Bulger's Hollow | 309-794-5338 |
| 8 | Lock and Dam 14 | 309-794-5338 |
| 9 | Lock and Dam 16 - Clark's Ferry, Shady Creek | 309-794-5338 |
| 10 | Lock and Dam 18 - Kilpeck Landing, Ferry Landing | 309-794-5338 |

Telephone



Corps Operated ● Non-Corps Operated ■ Both Corps and Non-Corps Operated ▲

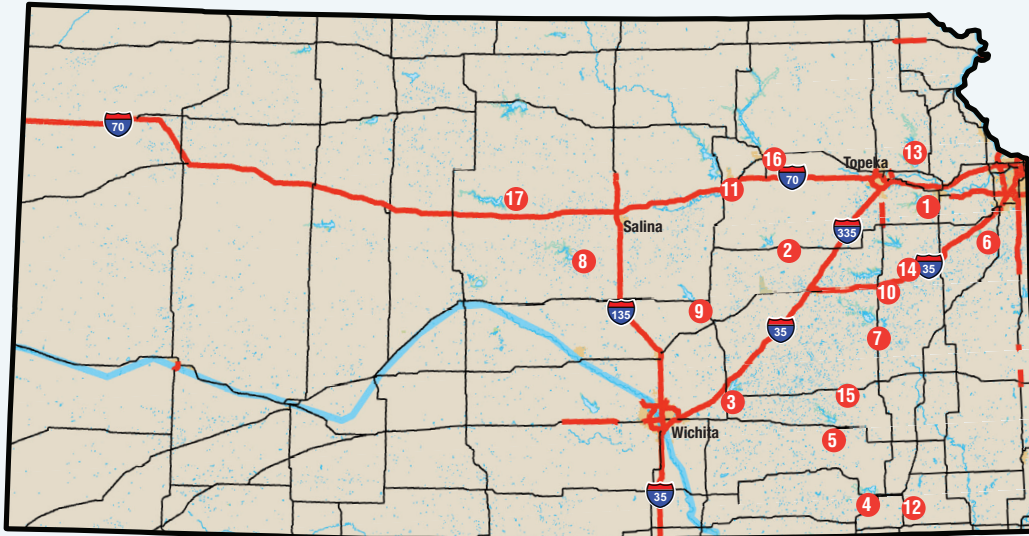
	Campsites - Boat Ramps	Campsites - Electric Hookups	Campsites - Pull Through	Campsites - Tent	Campsites - Group	Campsites - Water Hookups	Sanitary RV Dump Stations	Sanitary Sewer Hookups	Showers	Lodging	Picnic Sites	Picnic Shelters	Group Picnic Shelters	Motorized Trails (Motorcycles, etc.)	Designated Swim Areas	Playgrounds	Non-Motorized Trails	Bicycle Trails	Visitor Information Centers	Horse Trails	On-Site Education Centers	Amplifier	Fish Cleaning Stations	Disc Golf Courses	Water Sport Equipment Rental	Groceries	Marina
1 Coralville Lake	▲	▲	▲	▲	●	▲	▲	▲	▲				●	●	●	▲	●	■	●	●	●	●	●	●	■	■	
2 Lake Red Rock	▲	▲	▲	▲	▲	▲	■	■	▲	▲	■	▲	▲	▲	▲	▲	●	▲	●	■	●	●	▲	■	●	■	
3 Rathbun Lake	▲	▲	▲	▲	▲	■	■	▲	▲	■	▲	▲	▲	▲	▲	▲	■	▲	■	●			■	▲	■	■	
4 Saylorville Lake	▲	▲	●	▲	●	●			●		▲	▲	▲	▲	▲	▲	▲	▲	▲	■	●	▲	▲	▲	■	■	
Mississippi River Project																											
5 Lock and Dam 11														●													
6 Lock and Dam 12 - Pleasant Creek		●			●				●				●														
7 Lock and Dam 13 - Bulger's Hollow		●			●				●				●	●			●										
8 Lock and Dam 14		▲											●	●					●								
9 Lock and Dam 16 - Clark's Ferry, Shady Creek		●	●		●				●	●			●	●			●						●	●			
10 Lock and Dam 18 - Kilpeck Landing, Ferry Landing		●			●				●				●	●													



Iowa parks offer quality outdoor recreation including camping, boating, hiking, biking, wildlife watching and more. Fishing opportunities at the lakes and rivers provide the angler a chance at bass, crappie, northern pike and channel catfish. In winter, activities include ice fishing, snowmobiling on trails as well as the lakes, ice skating, cross-country skiing and ice boating.

Come and explore the treasures of an Iowa lake near you and rejuvenate your spirit.

Kansas



		Telephone
1	Clinton Lake	785-843-7665
2	Council Grove Lake	620-767-5195
3	El Dorado Lake	620-767-5195
4	Elk City Lake	620-336-2741
5	Fall River Lake	620-658-4445
6	Hillsdale Lake	913-783-4366
7	John Redmond Reservoir	620-364-8613
8	Kanopolis Lake	785-546-2294
9	Marion Reservoir	620-382-2101
10	Melvorn Lake	785-549-3318
11	Milford Lake	785-238-5714
12	Pearson-Skubitz (Big Hill) Lake	620-336-2741
13	Perry Lake	785-597-5144
14	Pomona Lake	785-453-2201
15	Toronto Lake	620-658-4445
16	Tuttle Creek Lake	785-539-8511
17	Wilson Lake	785-658-2551



Corps Operated ● Non-Corps Operated ■ Both Corps and Non-Corps Operated ▲

	Campsites - Boat Ramps	Campsites - Electric Hookups	Campsites - Pull Through	Campsites - Tent	Campsites - Group	Campsites - Water Hookups	Sanitary RV Dump Stations	Sanitary Sewer Hookups	Shower Buildings	Lodging	Picnic Sites	Picnic Shelters	Group Picnic Shelters	Playgrounds	Designated Swim Areas	Motorized Trails (Motorcycles, etc.)	Non-Motorized Trails	Bicycle Trails	Visitor Information Centers	Horse Trails	On-Site Education Centers	Amphitheater	Fish Cleaning Stations	Disc Golf Courses	Water Sport Equipment Rental	Groceries	Marina		
1 Clinton Lake	▲	▲	▲	▲	●	▲	▲	▲	▲	■	▲	▲	▲	▲	▲	▲	▲	▲	▲	▲	▲	▲	▲	■	■	■	■		
2 Council Grove Lake	●	▲	●	●	●	●	●	●	●						●	●	●	●		●					●		■	■	
3 El Dorado Lake	■	■					■	■	■	■			■	■	■	■	■	■	■	■	■	■	■	■	■	■	■	■	
4 Elk City Lake	▲	▲				●	▲	▲	▲	▲			●	▲	▲	▲	▲	▲	▲	▲	▲	■	■						
5 Fall River Lake	▲	▲				●	▲	▲	▲	▲	■	●			▲	▲	▲	▲	▲	▲	▲	▲	▲	■	■	■	■	■	
6 Hillsdale Lake	■	■	■	■			■	■	■	■		▲	■	▲	▲	■	■	■	■	■	▲	▲	▲			■	■	■	
7 John Redmond Reservoir	●	●				●	●	●	●			●	●	●	●	●	●	●	●	●	●	●							
8 Kanopolis Lake	▲	▲	▲	▲	●	▲	■	▲	▲	■	▲	▲	▲	▲	▲	▲	▲	▲	▲	▲	▲	▲			■	■	■	■	
9 Marion Reservoir	▲	●	●	●	●	●	●	●	●		●		●	●	●	●	●	●	●	●	●	●							
10 Melvern Lake	▲	▲	▲	▲	▲	▲	▲	▲	▲	■	▲	▲	▲	▲	▲	▲	▲	▲	▲	▲	▲	■	■	■	■	■	■	■	
11 Milford Lake	▲	▲	▲	▲	■	▲	■	▲	▲	■	▲	▲	▲	▲	▲	▲	▲	▲	▲	▲	▲	▲	■	■	■	■	■	■	
12 Pearson-Skubitz (Big Hill) Lake	●	●				●	●	●	●						●	●	●	●	●	●	●	●							
13 Perry Lake	▲	▲	▲	▲	●	▲		▲	▲	■	▲	▲	▲	▲	▲	▲	▲	●	▲	▲	▲	▲	▲	▲	▲	■	■	■	■
14 Pomona Lake	▲	▲	▲	▲	●	▲	▲	▲	▲	■	▲	▲	▲	▲	▲	▲	▲	■	▲	▲	●	▲	●		▲	▲	■	■	■
15 Toronto Lake	■	■				■	■	■	■	■	■	■	■	■		■	■	■	■	■	■	■	■	■	■	■	■	■	■
16 Tuttle Creek Lake	▲	▲	▲	▲		▲	▲	▲	▲	■	▲	▲	▲	▲	▲	▲	▲	●	▲	▲	▲	●		▲	▲	■	■	■	
17 Wilson Lake	▲	▲	▲	▲	▲	▲	▲	▲	▲	■	▲	▲	▲	▲	▲	▲	▲	▲	▲	▲	■	■			▲	▲	■	■	

If you enjoy camping, boating, fishing, hiking, hunting, or wildlife watching, we have the place for you. You can enjoy a day of trail riding or hiking for the scenic beauty. Many of our parks offer a wide range of facilities such as campsites with electrical hookups, beaches, restrooms, shower buildings, boat ramps and picnic shelters.

Come and visit a Corps of Engineers lake for a unique experience you will never forget.



Kentucky



- 1 Barren River Lake
- 2 Buckhorn Lake
- 3 Captain Anthony Meldahl Lock and Dam
- 4 Carr Creek Lake
- 5 Cave Run Lake
- 6 Dewey Lake
- 7 Falls of the Ohio NWC Area
- 8 Fishtrap Lake
- 9 Grayson Lake
- 10 Green River Lake
- 11 Greenup Locks and Dam

Telephone

- 270-646-2055
606-398-7251
513-876-2921
606-642-3308
606-784-9709
606-789-4521
502-477-8882
606-437-7496
606-474-5815
270-465-4463
606-473-7441

- 12 Lake Barkley
- 13 Lake Cumberland
- 14 Laurel River Lake
- 15 Markland Lock and Dam
- 16 Martins Fork Lake
- 17 McAlpine Lock and Dam
- 18 Nolin River Lake
- 19 Paintsville Lake
- 20 Rough River Lake
- 21 Taylorsville Lake
- 22 Yatesville Lake

Telephone

- 270-362-4236
606-679-6337
606-864-6412
859-567-7661
606-573-7655
502-774-3514
270-286-4511
606-297-6312
270-257-2061
502-477-8882
606-686-2412

Corps Operated ● Non-Corps Operated ■ Both Corps and Non-Corps Operated ▲

	Campsites - Electric Hookups	Campsites - Pull Through	Campsites - Tent	Campsites - Group	Campsites - Water Hookups	Sanitary RV Dump Stations	Sanitary Sewer Hookups	Showers	Lodging	Picnic Sites	Picnic Shelters	Group Picnic Shelters	Motorized Trails (Motorcycles, etc.)	Designated Swim Areas	Playgrounds	Non-Motorized Trails	Bicycle Trails	Visitor Information Centers	On-Site Education Centers	Amphitheater	Fish Cleaning Stations	Disc Golf Courses	Water Sport Equipment Rental	Groceries	Marina
1 Barren River Lake	▲	▲	▲	▲	▲	▲	▲	▲	▲	■	▲	▲	●	▲	▲	▲	▲	■	▲	●	●	●	■	■	■
2 Buckhorn Lake	▲	●	●	●	●	●	●	▲	■	▲	▲	▲	●	▲	■	▲	▲	▲	●	●	▲	▲	■	■	■
3 Captain Anthony Meldahl Lock and Dam	▲										■	■	■												■
4 Carr Creek Lake	●	▲	▲	▲	▲	●	●	▲	▲	▲	▲	●	▲	■	■		●		●	●	●	▲	■	■	■
5 Cave Run Lake	▲	■	■	■	■	■	■	■	■	■	●	●	●	▲	■	■	▲	▲	■	■	●	●	■	■	■
6 Dewey Lake	■	■	■	■	■	■	■	■	■	■	■	▲	▲	▲	▲	▲	▲	■	■	▲	▲	▲	■	■	■
7 Falls of the Ohio NWC Area	●										■							■	■	■	■				
8 Fishtrap Lake	▲	▲		▲		▲		▲	●		▲		▲	▲		■	●	■	■	●	■				■
9 Grayson Lake	▲	■	■	■		■		■	■		▲	●	▲	▲	■		▲			●					■
10 Green River Lake	▲	▲	▲	▲		▲		▲	▲	■	▲	▲	▲	▲	▲	▲	▲	▲	▲	▲	▲	▲	■	■	■
11 Greenup Locks and Dam	▲										▲	▲	▲	■											■
12 Lake Barkley	▲	▲	▲	▲	▲	▲	▲	▲	▲	▲	▲	▲	▲	▲	▲	▲	▲	▲	▲	▲	▲	▲	■	■	■
13 Lake Cumberland	▲	▲	▲	▲	■	▲	■	▲	▲	■	▲	▲	▲	▲	▲	▲	▲	▲	▲	▲	▲	■	▲	■	■
14 Laurel River Lake	■						■	■			▲	▲	▲	●	●		▲	■	■	●	●			■	■
15 Markland Lock and Dam	▲										●	●	●												
16 Martins Fork Lake	■										■	■	■	■	■					●	●				
17 McAlpine Lock and Dam											●							●	●						
18 Nolin River Lake	▲	▲	▲	▲		▲		▲	▲	■	▲	●	●	▲	▲	▲	●	▲	▲	●	▲			■	■
19 Paintsville Lake	■	■	■	■	■	■	■	■	■		■	■	■	■				■		▲	■	▲			■
20 Rough River Lake	▲	▲	▲	▲		▲		▲	▲	■	▲	▲	▲	▲	▲	▲	●			●	●	●	▲		■
21 Taylorsville Lake	■	■	■	■	■	■	■	■	■		▲	▲	▲	■				▲	■	■	●	■	●		■
22 Yatesville Lake	▲	■	■	■	■	■	■	■	■		■	■	■	■	■	■	▲	■	■	●	■				■

With a vibrant arts and crafts community, rich history and beautiful scenery, Kentucky is the place you'll want to visit again and again. Fishing and boating enthusiasts have numerous boat launch ramps on our lakes. Healthy fish populations are promoted through lake management techniques. Diverse campsites are available at Corps of Engineers and other agency operated campgrounds. Ideal for hiking and observing wildlife, our parks are second to none for beauty and offer a wide range of other recreational opportunities including mountain biking and horseback riding.



Louisiana



- | | | |
|----|---|--------------|
| 1 | Atchafalaya Basin/Lake Henderson | 337-585-0853 |
| 2 | Bayou Bodcau | 318-949-1804 |
| 3 | Bonnet Carre Spillway | 985-764-7484 |
| 4 | Caddo Lake | 318-949-1804 |
| 5 | J. Bennett Johnston Waterway | 318-443-9625 |
| 6 | Old River Lock | 225-492-2690 |
| 7 | Ouachita-Black Rivers - Columbia Lock and Dam | 318-322-6391 |
| 8 | Ouachita-Black Rivers - Jonesville Lock and Dam | 318-322-6391 |
| 9 | Ouachita-Black Rivers - Louisiana Field Office | 318-322-6391 |
| 10 | Port Allen Lock | 225-343-3752 |

Telephone



Corps Operated ● Non-Corps Operated ■ Both Corps and Non-Corps Operated ▲

	Campsites - Boat Ramps	Campsites - Electric Hookups	Campsites - Pull Through	Campsites - Tent	Campsites - Group	Sanitary RV Dump Stations	Sanitary Sewer Hookups	Water Hookups	Shower	Group Picnic Shelter	Picnic Sites	Logging	Motorized Trails (Motorcycles, etc.)	Designated Swim Areas	Playgrounds	Non-Motorized Trails	Bicycle Trails	Horse Trails	Visitor Information Centers	On-Site Education Centers	Amphitheater	Fish Cleaning Stations	Disc Golf Courses	Water Sport Equipment Rental	Groceries	Marina
1 Atchafalaya Basin/Lake Henderson	●												●				●	●	●	●	●	●				
2 Bayou Bodcau	▲							●	●	▲	●	●	●				▲	●	●	●		●				
3 Bonnet Carre Spillway	●				●					●			●	●			●	●	●	●	●	●				
4 Caddo Lake	■	■			■	■	■	■	■	■	■	■	■	■	■		■			■	■	■			■	■
5 J. Bennett Johnston Waterway	■									●	●	●	●					●				●				
6 Old River Lock	●				●					●								●		●	●	●				
7 Ouachita - Black Rivers - Columbia Lock and Dam	●				●					●			●	●	●		●									
8 Ouachita - Black Rivers - Jonesville Lock and Dam	●									●	●	●	●													
9 Ouachita-Black Rivers - Louisiana Field Office	●				●					●			●	●										●		
10 Port Allen Lock	●									●											●	●				

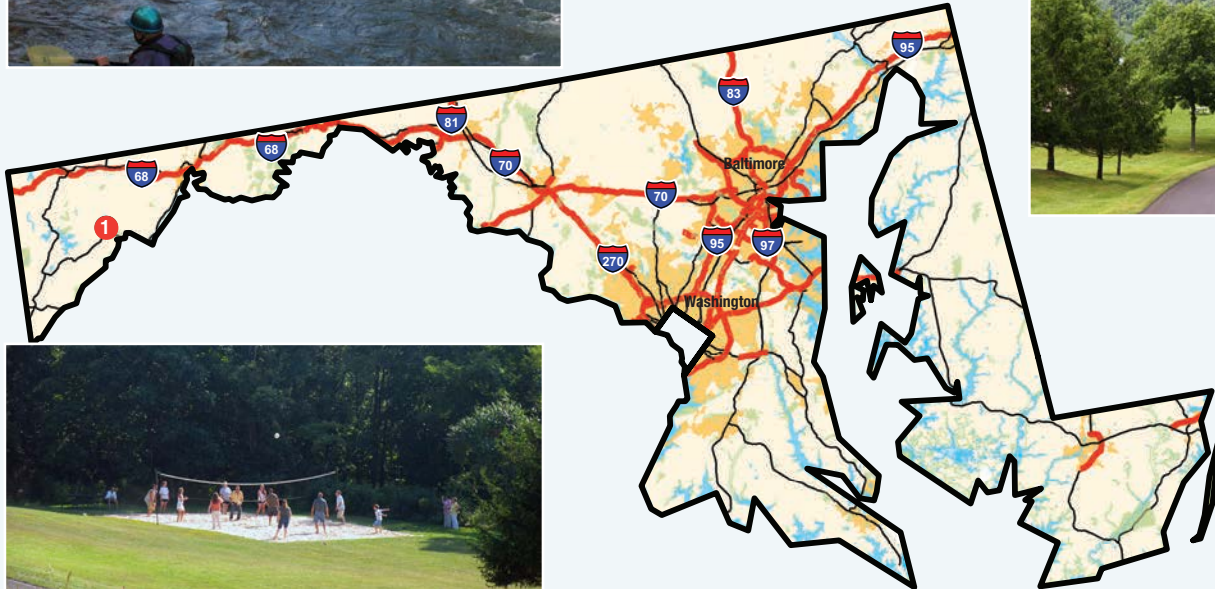
With year-round hunting, fishing and countless other opportunities for outdoor recreation, it is easy to understand why Louisiana's nickname is "Sportsman's Paradise." Sure, that's a lot to live up to, but Louisiana's vast expanse of coastal wetlands, river systems and endless bayous create a haven for outdoor enthusiasts of all kinds. Experience nature first hand while visiting our parks and wildlife areas; then settle down for a restful night under the stars in one of our campgrounds. It has been said, "The best place to find yourself is outdoors in Louisiana!"



Maryland

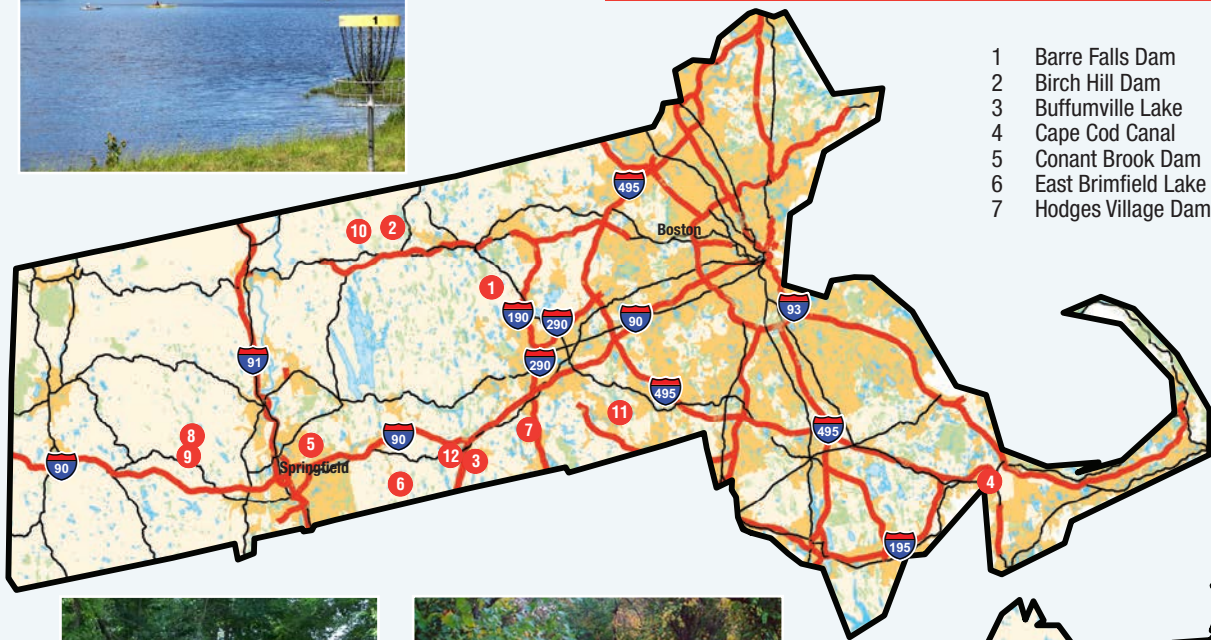
1 Jennings Randolph Lake

Telephone
304-355-2346





Massachusetts



- 1 Barre Falls Dam
- 2 Birch Hill Dam
- 3 Buffumville Lake
- 4 Cape Cod Canal
- 5 Conant Brook Dam
- 6 East Brimfield Lake
- 7 Hodges Village Dam

Telephone	
1	978-928-4712
2	978-249-4467
3	508-248-5697
4	508-759-4431
5	508-347-3705
6	508-347-3705
7	508-248-5697



- 8 Knightville Dam
- 9 Littleville Lake
- 10 Tully Lake
- 11 West Hill Dam
- 12 Westville Lake

8	413-667-3430
9	413-667-3656
10	978-249-9150
11	508-278-2511
12	508-347-3705

Corps Operated ● Non-Corps Operated ■ Both Corps and Non-Corps Operated ▲

	Campsites - Boat Ramps	Campsites - Electric Hookups	Campsites - Pull Through	Campsites - Tent	Campsites - Group	Sanitary RV Dump Stations	Sanitary Sewer Hookups	Water Hookups	Shower Stations	Shower	Lodging	Picnic Sites	Group Picnic Shelters	Picnic Shelters	Motorized Trails (Motorcycles, etc.)	Designated Swim Areas	Playgrounds	Non-Motorized Trails	Bicycle Trails	Horse Trails	Visitor Information Centers	On-Site Education Centers	Amphitheater	Fish Cleaning Stations	Disc Golf Courses	Water Sport Equipment Rental	Groceries	Marina
1 Barre Falls Dam												●	●						●	●			●	●				
2 Birch Hill Dam	■			■	■				■	■		▲			■	■			▲	▲	■			▲				
3 Buffumville Lake	●											●	●	●	●				●					●	●			
4 Cape Cod Canal	■	■	■	■	■				■	■		▲	●	▲	▲	■			●	●		●		▲			■	■
5 Conant Brook Dam																					●							
6 East Brimfield Lake	●											▲						▲		●	●	●		●				
7 Hodges Village Dam												●							●	●	●		●	●	●			
8 Knightville Dam						●				●		●		●					●	●	●		●	●				
9 Littleville Lake	●											●							●	●				●				
10 Tully Lake	●				■					■		●		●	●				●	●				▲	●			■
11 West Hill Dam												●		●	●	●			●	●	●		●					
12 Westville Lake	●											●		●					●	●	●		●	●				



Our Massachusetts' parks offer picnic sites, group picnic shelters, camping facilities, playgrounds, nature trails, on-site education programs, disc golf courses and athletic fields. Miles of scenic trails are available for hiking, biking, horseback riding, cross-country skiing and snowshoeing. Boating and fishing are popular activities at our lakes and boat ramps are available for canoes, kayaks and motorboats.

Michigan



- 1 Keweenaw Waterway
- 2 St. Marys River

Telephone
218-720-5260
906-253-9290



Corps Operated ● Non-Corps Operated ■ Both Corps and Non-Corps Operated ▲

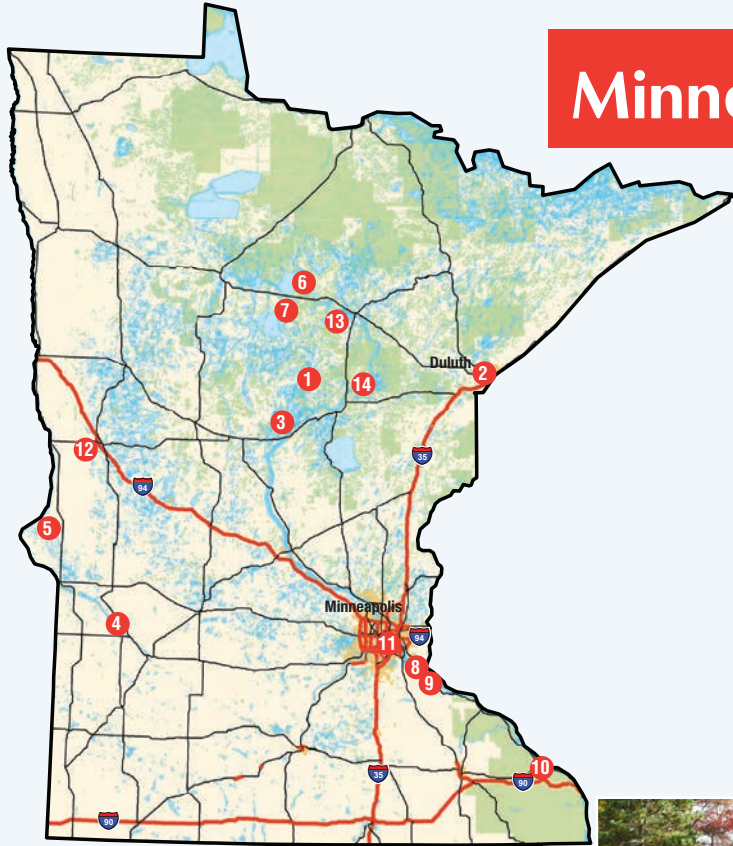
	Canopies - Electric Hookups	Canopies - Pull Through	Canopies - Tent	Canopies - Group	Sanitary RV Dump Stations	Sanitary Hookups	Sanitary Sewer Hookups	Shower Stations	Showers	Lodging	Picnic Sites	Picnic Shelters	Group Picnic Shelters	Motorized Trails (Motorcycles, etc.)	Designated Swim Areas	Playgrounds	Non-Motorized Trails	Bicycle Trails	Horse Trails	Visitor Information Centers	On-Site Education Centers	Amphitheater	Fish Cleaning Stations	Disc Golf Courses	Water Sport Equipment Rental	Groceries	Marina
1 Keweenaw Waterway													■														
2 St. Marys River													●								●		●				



At the upper and lower entrances of the Keweenaw Waterway Project on the Portage River in the Keweenaw Peninsula, Houghton County, Michigan, are two harbors of refuge. Recreational areas managed by State and local agencies at the upper entrance include boating, swimming and picnic facilities. The lower entrance, Portage Entry, has a restroom facility and a boat launch.

The St. Marys River flows between Sault Ste. Marie, Michigan and Sault Ste. Marie, Ontario, Canada. Four of the five world famous Soo Locks are located on the Michigan side. Visitors view lake freighters and ocean-going ships traverse the locks between Lake Superior to the north and Lake Huron to the south. At the visitor center a large relief map of the Great Lakes region as well as other interesting exhibits, maps and photographs are on display.

Minnesota



- | | | |
|----|--|--------------|
| 1 | Cross Lake | 218-692-2025 |
| 2 | Duluth-Superior Harbor | 218-720-5260 |
| 3 | Gull Lake | 218-829-3334 |
| 4 | Lac Qui Parle Lake | 320-269-6303 |
| 5 | Lake Traverse | 320-563-4586 |
| 6 | Lake Winnibigoshish | 218-326-6128 |
| 7 | Leech Lake | 218-654-3145 |
| 8 | Mississippi River Lock and Dam 1 | 612-724-2971 |
| 9 | Mississippi River Lock and Dam 2 | 651-437-3150 |
| 10 | Mississippi River Lock and Dam 7 | 507-895-2170 |
| 11 | Mississippi River Lock and Dam
Upper & Lower St Anthony Falls | 612-333-5336 |
| 12 | Orwell Lake | 218-736-6463 |
| 13 | Pokegama Lake | 218-326-6128 |
| 14 | Sandy Lake | 218-426-3482 |

Telephone



Corps Operated ● Non-Corps Operated ■ Both Corps and Non-Corps Operated ▲

	Campsites - Boat Ramps	Campsites - Electric Hookups	Campsites - Pull Through	Campsites - Tent	Campsites - Group	Campsites - Water Hookups	Sanitary RV Dump Stations	Sanitary Sewer Hookups	Showers	Picnic Sites	Picnic Shelter	Group Picnic Shelter	Motorized Trails (Motorcycles, etc.)	Designated Swim Areas	Playgrounds	Non-Motorized Trails	Bicycle Trails	Horse Trails	Visitor Information Centers	On-Site Education Centers	Amphitheater	Fish Cleaning Stations	Disc Golf Courses	Water Sport Equipment Rental	Groceries	Marina
1 Cross Lake	●	●	●	●					●	●	●	●	●	●	●	▲	●			●	●	●				
2 Duluth-Superior Harbor																				●	●					
3 Gull Lake	●	●		●					●	●	●	●	●	●	●		●	■		●	●	●				
4 Lac Qui Parle Lake											●			●											●	
5 Lake Traverse	●										●		●												●	
6 Lake Winnibigoshish	●	●							●		●		●	●											●	
7 Leech Lake	●	●	●	●			●	●	●	●	●	●	●				●			●	●	●			■	■
8 Mississippi River Lock and Dam 1											●									●						
9 Mississippi River Lock and Dam 2											●								▲	▲						
10 Mississippi River Lock and Dam 7																					●		●			
11 Mississippi River Lock and Dam Upper and Lower St Anthony Falls																					●					
12 Orwell Lake	●											●		●												
13 Pokegama Lake	●	●		●					●	●	●	●	●	●								●	●			
14 Sandy Lake	●	●	●	●	●				●	●	●	●	●	●	●			●			●	●	●			



Minnesota comes from the Dakota word Mnisota, which is sometimes translated as sky-tinted water, a fitting word that describes a region that is overflowing with lakes and rivers filled with clear, sky-blue waters. At our Corps of Engineers lakes and river projects you can fish for pike and walleye, paddle our shorelines, or take a swim to cool off after a day of fun under the sun with your family. A seemingly endless supply of land and water resources means Minnesota has something for everyone!





Mississippi

- 1 Arkabutla Lake
- 2 Enid Lake
- 3 Grenada Lake
- 4 Okatibbee Lake
- 5 Sardis Lake
- 6 Tennessee - Tombigbee Waterway Aberdeen
- 7 Tennessee - Tombigbee Waterway Bay Springs
- 8 Tennessee - Tombigbee Waterway Canal Section
- 9 Tennessee - Tombigbee Waterway Columbus

Telephone
662-562-6261
662-563-4571
662-226-5911
601-626-8431
662-563-4531
662-327-2142
662-423-1287
662-862-5414
662-327-2142



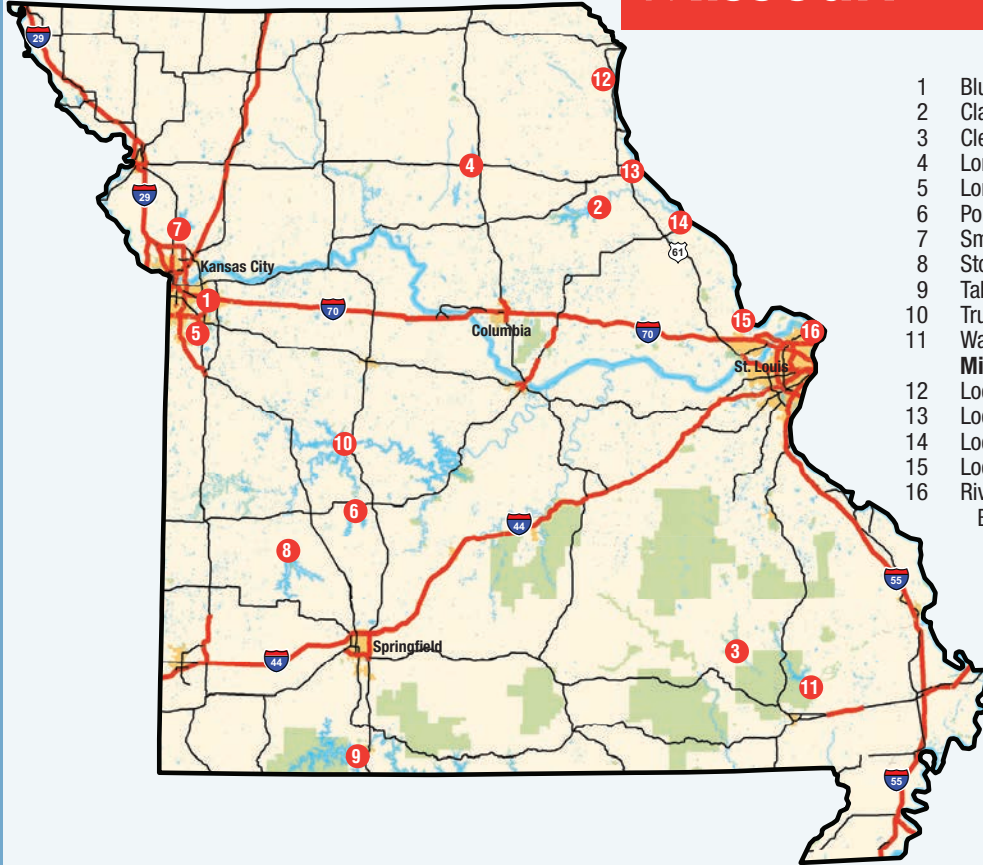
Corps Operated ● Non-Corps Operated ■ Both Corps and Non-Corps Operated ▲

	Boat Ramps	Campsites - Electric Hookups	Campsites - Pull Through	Campsites - Tent	Campsites - Group	Campsites - Water Hookups	Sanitary RV Dump Stations	Sanitary Sewer Hookups	Showers	Lodging	Picnic Sites	Picnic Shelters	Group Picnic Shelters	Motorized Trails (Motorcycles, etc.)	Designated Swim Areas	Playgrounds	Non-Motorized Trails	Bicycle Trails	Horse Trails	Visitor Information Centers	On-Site Education Centers	Amphitheater	Fish Cleaning Stations	Disc Golf Courses	Water Sport Equipment Rental	Groceries	Marina
1 Arkabutla Lake	●	●		●	●	●	●	●	●	●	●	●	●	●	●	●	●	●	●	●	●	●	●	●	●		
2 Enid Lake	▲	▲	▲	▲		●	■	▲	▲	■	▲	▲	▲	▲	●			▲	●	●	●	●	●	■	▲		
3 Grenada Lake	▲	▲	●	▲		▲	■	▲	▲		▲	●	▲	▲	▲			▲		●	●	●	●	■	●		
4 Okatibbee Lake	●	●	●	●	●	●	●	●	■	●	■	●	●	●	●	●	●									■	
5 Sardis Lake	●	▲	●	■	▲	▲	■	▲	▲	■	▲	▲	▲	●	●	●	●	●	●	●	●	●			●	■	■
6 Tennessee - Tombigbee Waterway Aberdeen	■	●	●	●		●	●	●	●		●	●	●	●	●	●	●	●	●	●						■	
7 Tennessee - Tombigbee Waterway Bay Springs	▲	●	●	●		●	●	●	●		●	●	●	●	●	●	●	●	●	●			▲		●	■	
8 Tennessee - Tombigbee Waterway Canal Section	▲	●	●	●		●	●	●	●		●	●	●	●	●	●	●	●	●	●						■	
9 Tennessee - Tombigbee Waterway Columbus	●	●	●	●		●	●	●	●		●	■	●	●	●	●	●	●	●	●				●		■	



As you travel our state make sure to visit our Corps of Engineers lakes and river projects. You can navigate the Mississippi River in the west or the Tenn-Tom Waterway in the eastern part of the state. You may prefer to traverse our state by RV or automobile to experience the historical significance of literary legends like Tennessee Williams, Eudora Welty and John Grisham; or stopover for a day trip at a civil war site or museum. Don't forget to stop along the way and picnic in one of our many day use areas. Our lakes offer an array of recreational opportunities that include fishing, boating, camping, hiking, swimming and so much more! If you are looking for your next adventure or vacation destination, look no further! It is all awaiting you in Mississippi.

Missouri



- | | |
|--------------------------|---|
| 1 | Blue Springs Lake |
| 2 | Clarence Cannon Dam/Mark Twain Lake |
| 3 | Clearwater Lake |
| 4 | Long Branch Lake |
| 5 | Longview Lake |
| 6 | Pomme de Terre Lake |
| 7 | Smithville Lake |
| 8 | Stockton Lake |
| 9 | Table Rock Lake |
| 10 | Truman Lake |
| 11 | Wappapello Lake |
| Mississippi River | |
| 12 | Lock and Dam 20 - Fenway Landing |
| 13 | Lock and Dam 22 |
| 14 | Lock and Dam 24 |
| 15 | Lock and Dam 25 |
| 16 | Rivers Project Office - Riverlands Migratory Bird Sanctuary |

Telephone
816-761-6194
573-735-4097
573-223-7777
660-385-2108
816-761-6194
417-745-6411
816-532-0174
417-276-3113
417-334-4101
660-438-7317
573-222-8562
309-794-4524
309-794-5338
309-794-5338
573-242-3524
636-566-8120
618-462-6979



Corps Operated ● Non-Corps Operated ■ Both Corps and Non-Corps Operated ▲

	Campsites - Boat Ramps	Campsites - Electric Hookups	Campsites - Full Through	Campsites - Tent	Campsites - Group	Campsites - Water Hookups	Sanitary RV Dump Stations	Sanitary Sewer Hookups	Showers	Lodging	Picnic Sites	Picnic Shelters	Group Picnic Shelters	Motorized Trails Designated	Non-Motorized Trails (Motorcycles, etc.)	Bicycle Trails	Horse Trails	Visitor Information Centers	On-Site Education Programs	Amphitheater	Fish Cleaning Stations	Disc Golf Courses	Water-Sport Equipment Rental	Groceries	Marina		
1 Blue Springs Lake	■	■	■	■	■	■	■	■	■	■	■	■	■	■	■	■	■	■	■	■	■	■	■	■	■		
2 Clarence Cannon Dam/Mark Twain Lake	▲	▲	▲	▲	▲	▲	●	▲	▲	■	▲	▲	▲	▲	▲	▲	▲	▲	▲	▲	▲	▲	▲	■	■		
3 Clearwater Lake	●	●	●	●	●	●	●	●	●	●	●	●	●	●	●	●	●	●	●	●	●	●	●	●	●		
4 Long Branch Lake	■	■	■	■	■	■	■	■	■	■	■	■	■	■	■	■	■	■	■	■	■	■	■	■	■		
5 Longview Lake	■	■	■	■	■	■	■	■	■	■	■	■	■	■	■	■	■	■	■	■	■	■	■	■	■		
6 Pomme de Terre Lake	▲	▲	▲	▲	▲	▲	●	▲	▲	■	▲	▲	▲	▲	▲	▲	▲	▲	▲	▲	▲	▲	■	■			
7 Smithville Lake	■	■	■	■	■	■	■	■	■	■	■	■	■	■	■	■	■	■	■	■	■	■	■	■	■		
8 Stockton Lake	▲	▲	▲	▲	▲	●	▲	▲	▲	■	▲	▲	▲	▲	▲	▲	▲	▲	▲	▲	▲	▲	■	■			
9 Table Rock Lake	▲	▲	▲	▲	▲	●	▲	▲	▲	■	▲	▲	▲	▲	▲	▲	▲	▲	▲	▲	▲	▲	■	■			
10 Truman Lake	▲	▲	▲	▲	▲	●	▲	▲	▲	■	▲	▲	▲	▲	▲	●	▲	▲	●	●	▲	▲	■	■			
11 Wappapello Lake	▲	▲	▲	▲	▲	●	●	▲	▲	■	▲	▲	▲	▲	▲	▲	▲	▲	▲	▲	▲	▲	●	■			
Mississippi River																											
12 Lock and Dam 20 - Fenway Landing	●																										
13 Lock and Dam 22	●																										
14 Lock and Dam 24	●			●							■	■	■				▲	■							■		
15 Lock and Dam 25	●			●							●						●	●									
16 Rivers Project - Riverlands Migratory Bird Sanctuary	▲			●							▲	▲	▲	■			▲	▲	▲	▲	▲		■	■	■		

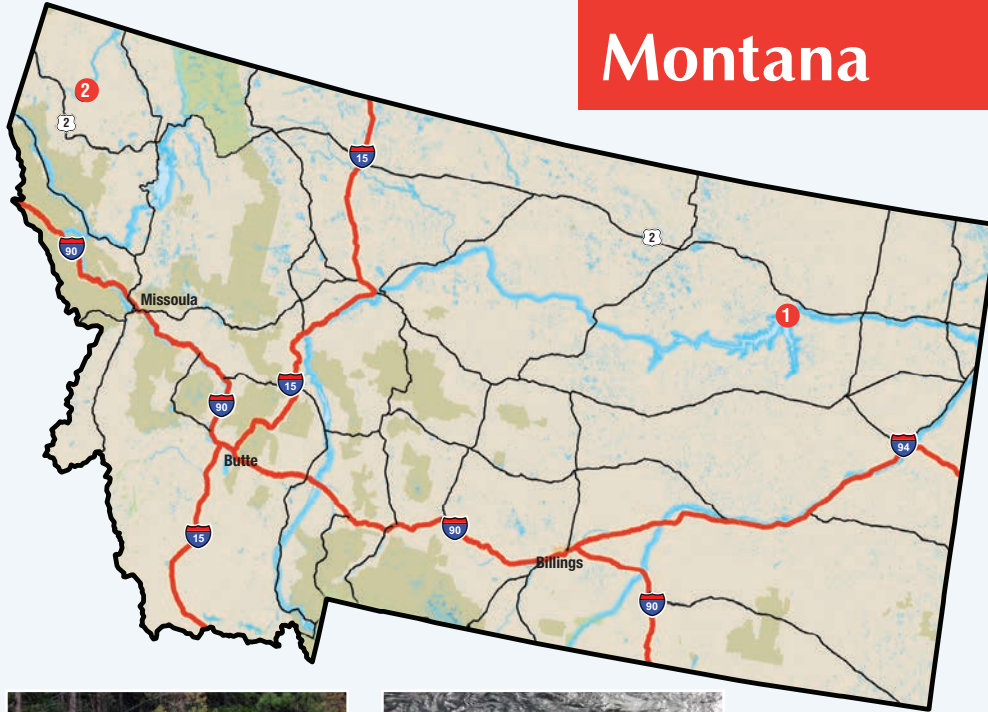


Taking your family camping in the Show-Me State can be a treat. From luxurious RV resorts to rustic campgrounds, you'll find the perfect spot to set up camp. Imagine sitting around the campfire with your loved ones, telling stories, and singing songs. In Missouri's countryside you can pick out the brightest stars in the night sky and lay your head near a gently-flowing stream.

If you're ready to take a break from the hectic everyday life, or just want to discover a new state, Missouri invites you to explore the diverse landscapes and friendly people.



Montana



- 1 Fort Peck Lake
- 2 Libby Dam / Lake Koocanusa

Telephone
406-526-3411
406-293-5577



	Canopies - Boat Ramps	Canopies - Electric Hookups	Canopies - Pull Through	Canopies - Tent	Canopies - Group	Canopies - Water Hookups	Sanitary RV Dump Stations	Sanitary Sewer Hookups	Showers	Lodging	Picnic Sites	Picnic Shelters	Group Picnic Shelters	Designated Swim Areas	Playgrounds	Motorized Trails (Motorcycles, etc.)	Non-Motorized Trails	Bicycle Trails	Horse Trails	Visitor Information Centers	On-Site Education Centers	Amphitheater	Fish Cleaning Stations	Disc Golf Courses	Water-Sport Equipment Rental	Groceries	Marina
1 Fort Peck Lake	▲	▲	▲	▲	●	■	▲	▲	■	▲	▲	●	▲	▲	●	▲	●	▲	●	■	▲	●	▲	▲	■	■	■
2 Libby Dam / Lake Koocanusa	▲	■	●	●	■	■	■	■	■	■	●	●	●	●	■	■	■	▲	▲	■	●	●	●	●	■	■	■



Montana represents the untamed, the wild and the natural. The Corps of Engineers manages two lakes on opposite ends of the state. Fort Peck lies in the prairies to the northeast and Libby Dam/Lake Koocanusa lies in the mountains of the northwest.

Fort Peck Dam is one of the ten largest earth-filled dams in the world. The dam spans across the Missouri River from bluff to bluff covering four miles. Fort Peck Lake is a Montana treasure for its size and outdoor opportunities. Six recreation areas within a few miles of the dam, as well as numerous other recreation areas, are dispersed along the 134-mile long reservoir.

Nestled in the mountains of northwestern Montana lies one of the state's best-kept secrets. Libby Dam provides a delicate balance between flood protection, hydropower, recreation and environmental stewardship. Visit the interactive exhibits in our visitor center. Picnicking, camping and fishing are also popular in the warmer seasons. Tours of Libby Dam are available available year-round by appointment.

Nebraska



- | | Telephone |
|---|------------------|
| 1 Gavins Point Project – Lewis and Clark Lake | 402-667-2546 |
| 2 Harlan County Lake | 308-799-2105 |
| Papillion Dam Sites - Omaha | |
| 3 Glenn Cunningham Lake | 402-996-3766 |
| 4 Standing Bear Lake | 402-996-3766 |
| 5 Wehrspann Lake | 402-996-3766 |
| 6 Zorinsky Lake | 402-996-3766 |
| Salt Creek Dam Sites - Lincoln | |
| 7 Bluestem Lake | 402-996-3766 |
| 8 Branched Oak Lake | 402-996-3766 |
| 9 Conestoga Lake | 402-996-3766 |
| 10 Holmes Lake | 402-996-3766 |
| 11 Olive Creek Lake | 402-996-3766 |
| 12 Pawnee Lake | 402-996-3766 |
| 13 Stagecoach Lake | 402-996-3766 |
| 14 Twin Lakes | 402-996-3766 |
| 15 Wagontrain Lake | 402-996-3766 |
| 16 Yankee Hill Lake | 402-996-3766 |

Corps Operated ● Non-Corps Operated ■ Both Corps and Non-Corps Operated ▲

	Boat Ramps	Campsites - Electric Hookups	Campsites - Pull Through	Campsites - Tent	Campsites - Group	Sanitary RV Dump Stations	Sanitary Sewer Hookups	Showers	Lodging	Picnic Sites	Picnic Shelters	Group Picnic Shelters	Motorized Trails (Motorcycles, etc.)	Designated Swim Areas	Playgrounds	Non-Motorized Trails	Bicycle Trails	Visitor Information Centers	Horse Trails	On-Site Education Centers	Amphitheater	Fish Cleaning Stations	Disc Golf Courses	Water-Sport Equipment Rental	Groceries	Marina	
1 Gavins Point Project – Lewis and Clark Lake	▲	▲	▲	▲	▲			▲	▲	■	▲	▲	▲	▲	▲	▲	▲	▲	▲	■	▲	▲	▲	■	■	■	
2 Harlan County Lake	▲	▲	▲	●	●	▲	▲	▲	▲	■	●	●	●	▲	▲	▲	●	▲	■	■	●	●	●	■	■	■	
Papillion Dam Sites - Omaha																											
3 Glenn Cunningham Lake		■	■	■	■			■	■		■	■	■	■				■	■	■		●	■			■	
4 Standing Bear Lake		■									■	■	■	■				■	■							■	
5 Wehrspann Lake		■									■	■	■	■				■	■		■	▲					
6 Zorinsky Lake		■									■	■	■	■				■	■	■		●					
Salt Creek Dam Sites - Lincoln																											
7 Bluestem Lake		■			■			■			■		■	■													
8 Branched Oak Lake		■	■		■	■	■	■	■		■	■	■	■	■	■				■	■		■	■	■	■	
9 Conestoga Lake		■	■		■	■		■			■	■						■	■						■		
10 Holmes Lake		■									■	■	■	■				■	■			▲					
11 Olive Creek Lake		■			■	■					■	■															
12 Pawnee Lake		■	■		■	■		■	■		■	■	■	■	■	■			■	■		▲		■	■	■	
13 Stagecoach Lake		■	■		■	■					■																
14 Twin Lakes		■			■																						
15 Wagontrain Lake		■	■		■	■		■			■	■	■	■	■	■			■	■							
16 Yankee Hill Lake		■			■						■																



Visitors to each of the lakes may participate in such activities as no-wake boating, picnicking, hiking, biking, nature study and fishing. Ice fishing is a popular winter activity. Safety regulations and rules pertaining to the use of the facilities are posted throughout each of the areas. Have a good time and please remember that your observance of all safety rules will make everyone's visit a more pleasant and enjoyable experience.

Nevada



- 1 Mathews Canyon Dam
- 2 Pine Canyon Dam

Telephone
213-452-3333
213-452-3333



Corps Operated ● Non-Corps Operated ■ Both Corps and Non-Corps Operated ▲

	Boat Ramps	Campsites - Electric Hookups	Campsites - Pull Through	Campsites - Tent	Campsites - Group	Campsites - Water Hookups	Sanitary RV Dump Stations	Sanitary Sewer Hookups	Showers	Lodging	Picnic Sites	Group Picnic Shelters	Picnic Shelters	Designated Swim Areas	Playgrounds	Motorized Trails (Motorcycles, etc.)	Non-Motorized Trails	Bicycle Trails	Visitor Information Centers	Horse Trails	On-Site Education Centers	Amphitheater	Fish Cleaning Stations	Disc Golf Courses	Groceries	Marina	Water Sport Equip. Rental
1 Mathews Canyon Dam												●	●														
2 Pine Canyon Dam												●	●														



Both Mathews Canyon and Pine Canyon offer excellent views from our picnic areas. Nothing can compare to these remote areas. There is primitive camping with pit restrooms. Water or trash services are not available in both of these parks so please pack-out what you pack-in. Come spend the day of family fun or enjoy the star-lit sky at night.

New Hampshire



- 1 Blackwater Dam
- 2 Edward McDowell Lake
- 3 Everett Lake
- 4 Franklin Falls Dam
- 5 Hopkinton Lake
- 6 Otter Brook Lake
- 7 Surry Mountain Lake

Telephone
603-648-6028
603-924-3431
603-746-3601
603-934-2116
603-746-3601
603-352-4130
603-352-2447



Corps Operated ● Non-Corps Operated ■ Both Corps and Non-Corps Operated ▲

	Campsites - Boat Ramps	Campsites - Electric Hookups	Campsites - Pull Through	Campsites - Tent	Campsites - Group	Sanitary RV Dump Stations	Sanitary Sewer Hookups	Water Hookups	Shower Stations	Showers	Lodging	Picnic Sites	Picnic Shelters	Group Picnic Shelters	Motorized Trails Designated	Swim Areas	Non-Motorized Trails (Motorcycles, etc.)	Bicycle Trails	Horse Trails	Visitor Information Centers	On-Site Education Centers	Amphitheater	Fish Cleaning Programs	Disc Golf Courses	Fish Cleaning Stations	Groceries	Marina	Water Sport Equipment Rental
1 Blackwater Dam	●														●					●								
2 Edward McDowell Lake	●												●	●	●	●	●	●	●					●				
3 Everett Lake	■												■	■			■	■	●	■								
4 Franklin Falls Dam	●														●	●	●			●								
5 Hopkinton Lake	●												●	●	●	●	●	■	●					●				
6 Otter Brook Lake	●												●	●	●	●	●	●	●					●				
7 Surry Mountain Lake	●	■	■	■									●	●	●	●	●	●	●					●				



New Hampshire parks provide canoeing, kayaking, wildlife observation, fishing and hunting opportunities. Snowmobiling, country skiing, ice fishing and off-highway recreational vehicle riding on designated trails has been increasingly popular. Many of our parks offer swimming beaches, volleyball courts, horseshoes, hiking trails and boat launches. Our park areas offer picnic tables, grills, group shelters and playground equipment. In addition to these activities, educational interpretive programs on natural resources, water safety and flood control are provided by park rangers.




New Mexico



- 1 Abiquiu Lake
- 2 Cochiti Lake
- 3 Conchas Lake
- 4 Galisteo Dam
- 5 Jemez Dam
- 6 Santa Rosa Lake
- 7 Two Rivers

Telephone
505-685-4371
505-465-0307
575-868-2221
505-465-0307
505-465-0307
575-472-3115
575-472-3115



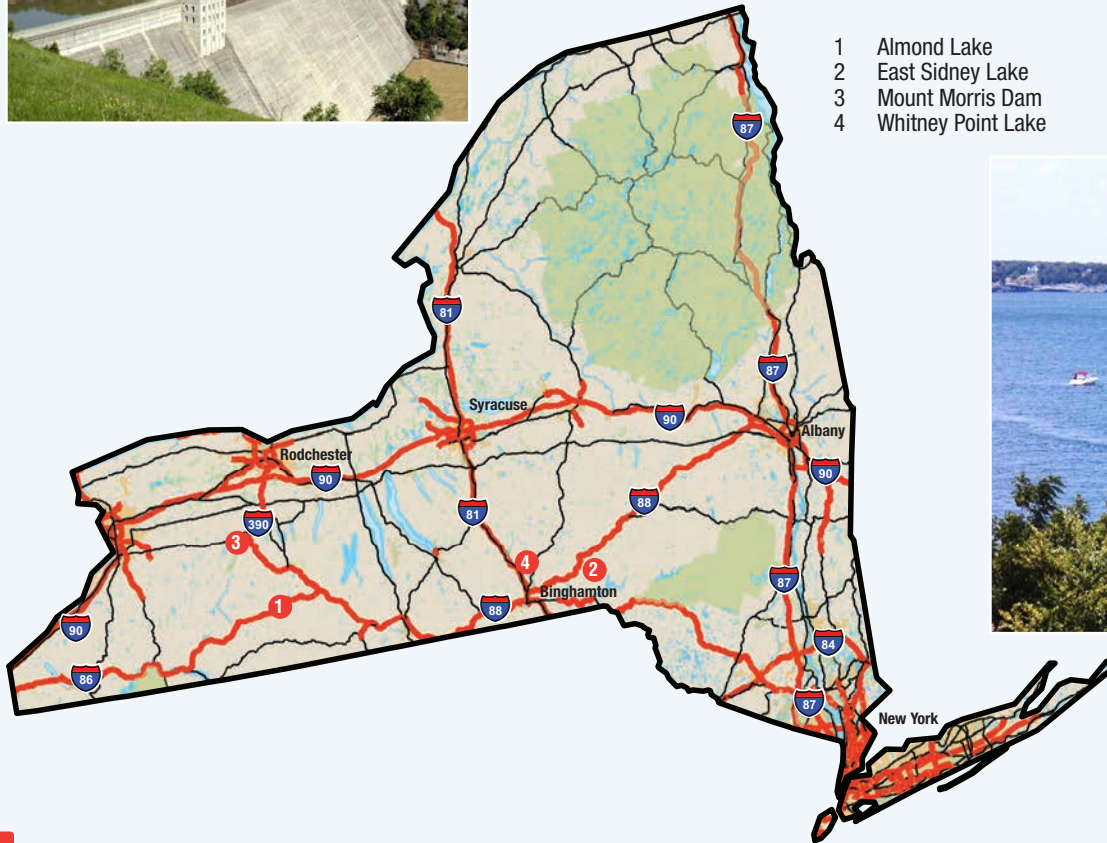
Corps Operated ● Non-Corps Operated ■ Both Corps and Non-Corps Operated ▲

	Boat Ramps	Campsites - Electric Hookups	Campsites - Pull Through	Campsites - Tent	Campsites - Group	Campsites - Water Hookups	Sanitary RV Dump Stations	Sanitary Sewer Hookups	Showers	Lodging	Picnic Sites	Group Picnic Shelters	Designated Playgrounds	Motorized Trails (Motorcycles, etc.)	Non-Motorized Trails	Bicycle Trails	Horse Trails	Visitor Information Centers	On-Site Education Centers	Amphitheater	Fish Cleaning Stations	Disc Golf Courses	Water-Sport Equipment Rental	Groceries	Marina
1 Abiquiu Lake	●	●	●	●	●	●	●	●	●	●	●	●	●	●		●			●	●	●				
2 Cochiti Lake	●	●	●	●	●	●			●	●	●	●	●	●	●	●			●	●					
3 Conchas Lake	▲	■	▲	▲	■	▲			●	■	▲	▲	▲	●						●				■	■
4 Galisteo Dam											●	●													
5 Jemez Dam											●	●													
6 Santa Rosa Lake	■	■	■	■	■	■			■	■	▲	▲	■	■			■		■						
7 Two Rivers											●	●													



These parks offers some of the finest fishing in northern New Mexico. Reptile fossils 200 million years old have been found in many areas. The state has some of the most beautiful panoramic views in the area. Come visit today!

New York



- 1 Almond Lake
- 2 East Sidney Lake
- 3 Mount Morris Dam
- 4 Whitney Point Lake

Telephone
607-324-0539
607-829-6433
585-658-4790
607-778-2193



Corps Operated ● Non-Corps Operated ■ Both Corps and Non-Corps Operated ▲

	Campsites - Boat Ramps	Campsites - Electric Hookups	Campsites - Pull Through	Campsites - Tent	Campsites - Group	Campsites - Water Hookups	Sanitary RV Dump Stations	Sanitary Sewer Hookups	Showers	Lodging	Picnic Sites	Picnic Shelters	Group Picnic Shelters	Motorized Trails (Motorcycles, etc.)	Designated Swim Areas	Playgrounds	Non-Motorized Trails	Visitor Information Centers	Hose Trails	Bicycle Trails	On-Site Education Centers	Amphitheater	Fish Cleaning Stations	Disc Golf Courses	Water-Sport Equipment Rental	Groceries	Marina
1 Almond Lake	■	■			■				■	■		■	■	■	■				■								
2 East Sidney Lake	■	■			■				■	■		■	■	■	■	■						■					
3 Mount Morris Dam											●	●	●	●					▲	▲		●	●				
4 Whitney Point Lake	■					■					■	■	■	■	■				■							■	



Why not consider staying in one of New York's beautiful parks? Imagine pitching a tent near the St. Lawrence River or one of the beautiful lakes or waking up in your camper surrounded by the majesty of the forest or cooking breakfast while overlooking the "Grand Canyon of the East." Our parks offer countless opportunities to explore your natural environment, escape from the grind of everyday life and experience exciting new adventures. Beaches, boat launches, hiking trails and campsites all await you!





North Carolina

- 1 B. Everett Jordan Dam and Lake
- 2 Cape Fear River Locks and Dams
- 3 Falls Lake
- 4 John H. Kerr Dam and Reservoir
- 5 W. Kerr Scott Reservoir

Telephone
919-542-4501
910-655-2605
919-846-9332
434-738-6143
336-921-3390



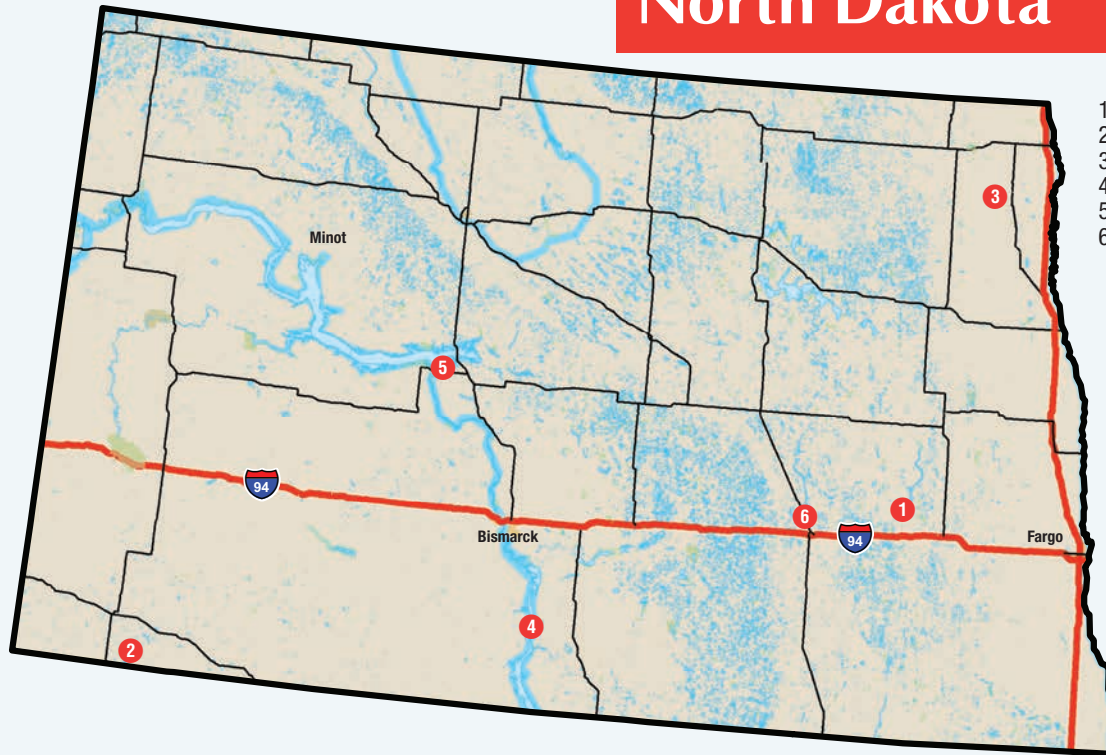
Corps Operated ● Non-Corps Operated ■ Both Corps and Non-Corps Operated ▲

	Campsites - Boat Ramps	Campsites - Electric Hookups	Campsites - Pull Through	Campsites - Tent	Campsites - Group	Campsites - Water Hookups	Sanitary RV Dump Stations	Sanitary Sewer Hookups	Showers	Lodging	Picnic Sites	Picnic Shelters	Group Picnic Shelters	Motorized Trails (Motorcycles, etc.)	Designated Swim Areas	Playgrounds	Non-Motorized Trails	Bicycle Trails	Horse Trails	Visitor Information Centers	On-Site Education Centers	Amphitheater	Fish Cleaning Stations	Disc Golf Courses	Water-Sport Equipment Rental	Groceries	Marina	
1 B. Everett Jordan Dam and Lake	▲	■	■	■	■	■			■	■	▲	▲	■	▲	■			▲			▲	▲	▲				■	■
2 Cape Fear River Locks and Dams	●												●	●							●		●					
3 Falls Lake	■	■	■	■	■	■			■	■	■	▲	▲	■	▲	■			▲	■		▲	■	▲		■		■
4 John H. Kerr Dam and Reservoir	▲	▲	▲	▲	▲	▲			▲	▲	■	▲	▲	▲	▲	▲			▲	▲	■	▲	▲	▲			■	■
5 W. Kerr Scott Reservoir	●	●	●	●	●	●			●	●				●	●	●	●			●	●	●	●				■	■



Our parks are a major attraction for recreation seekers with facilities such as campsites, picnic areas, beaches, nature trails and more. Many visitors enjoy fishing, swimming, boating or just relaxing and enjoying the scenic beauty. Whether it is spring, summer or fall, come enjoy the sights and sounds of our lake areas. You will want to visit time and time again.

North Dakota



- 1 Baldhill Dam, Lake Ashtabula
- 2 Bowman-Haley
- 3 Homme Lake
- 4 Lake Oahe
- 5 Lake Sakakwea
- 6 Pipestem

Telephone
701-845-2970
701-252-7666
701-284-7841
605-224-5862
701-654-7411
701-252-7666



Corps Operated ● Non-Corps Operated ■ Both Corps and Non-Corps Operated ▲

	Campsites - Boat Ramps	Campsites - Electric Hookups	Campsites - Pull Through	Campsites - Tent	Campsites - Group	Campsites - Water Hookups	Sanitary RV Dump Stations	Sanitary Sewer Hookups	Showers	Lodging	Picnic Sites	Picnic Shelters	Group Picnic Shelters	Motorized Trails (Motorcycles, etc.)	Designated Swim Areas	Playgrounds	Non-Motorized Trails	Bicycle Trails	Horse Trails	Visitor Information Centers	On-Site Education Centers	Amphitheater	Fish Cleaning Stations	Disc Golf Courses	Water Sport Equipment Rental	Groceries	Marina
1 Baldhill Dam, Lake Ashtabula	●	●	●	●					●	●	●	●	●	●	●	●	●	●			●	●	●	●	■	■	
2 Bowman-Haley	■	■	■	■					■	■	■	■	■													■	■
3 Homme Lake	■	■		■					■	■	■		■	■	■												
4 Lake Oahe	▲	▲	▲	▲	▲				▲	▲	▲	▲	▲	▲	▲	▲	●	▲	▲	●	▲	▲	▲	▲	■	▲	●
5 Lake Sakakwea	▲	■	■	▲	▲	■	■	■	▲	▲	■	■	▲	▲	▲	▲	▲	▲	■	■	■	■	▲	▲	■	■	■
6 Pipestem	■	■	■	■					■		▲	▲							●	●	▲	●	●				



North Dakota offers outdoor recreation opportunities such as camping, boating, fishing, sailing and hunting as well as wildlife viewing. The lakes are an important resting stop for whooping cranes and a nesting area for the least tern and piping plover.



Ohio



	Telephone
1 Alum Creek Lake	740-548-6151
2 Atwood Lake	330-343-5611
3 Beach City Lake	330-878-7391
4 Belleville Locks and Dam	740-378-6110
5 Berlin Lake	330-547-3801
6 Bolivar Dam	330-874-2121
7 Caesar Creek Lake	513-897-1050
8 Captain Anthony Meldahl Locks and Dam	513-876-2921
9 Charles Mill Lake	419-368-4334
10 Clarence J. Brown Reservoir	937-325-2411
11 Clending Lake	740-658-3743
12 Deer Creek Lake	740-869-2243
13 Delaware Lake	740-363-4011
14 Dillon Lake	740-454-2225
15 Dover Dam	330-343-5725
16 Leesville Lake	740-269-2131
17 Michael J. Kirwan Dam and Reservoir	330-358-2622
18 Mohawk Dam	740-824-4343
19 Mohicanville Dam	419-368-4712
20 Mosquito Creek Lake	330-637-1961
21 North Branch of Kokosing River Lake	740-824-4343
22 Paint Creek Lake	937-365-1470
23 Piedmont Lake	740-968-4440
24 Pleasant Hill Lake	419-938-5785
25 Senecaville Lake	740-685-5585
26 Tappan Lake	740-269-2681
27 Tom Jenkins Dam	740-767-3527
28 West Fork of Mill Creek Lake	513-851-0611
29 William H. Harsha Lake	513-797-6081
30 Willow Island Locks and Dam	740-374-8710
31 Wills Creek Lake	740-829-2425

Corps Operated ● Non-Corps Operated ■ Both Corps and Non-Corps Operated ▲

	Boat Ramps	Campsites - Electric Hookups	Campsites - Pull Through	Campsites - Tent	Campsites - Group	Campsites - Water Hookups	Sanitary RV Dump Stations	Sanitary Hookups	Showers	Lodging	Picnic Sites	Picnic Shelter	Group Picnic Shelter	Playgrounds	Motorized Trails (Motorcycles, etc.)	Designated Swim Areas	Non-Motorized Trails	Bicycle Trails	Horse Trails	Visitor Information Centers	On-Site Education Centers	Amphitheater	Fish Cleaning Programs	Disc Golf Courses	Fish Cleaning Stations	Groceries	Marina	Water Sport Equipment Rental	
1 Alum Creek Lake	■	■		■	■	■	■	■	■	■	▲	▲	▲	■	▲	▲	■	▲	▲	■	●	■	■	■	■	■	■		
2 Atwood Lake	■	■		■	■	■				■	■	▲	▲	▲	■			■	■								■		
3 Beach City Lake											●																		
4 Belleville Locks and Dam	●										●				●														
5 Berlin Lake	▲	●		●	●			●	●		●	●	●	●				●	■		●	●	●				■		
6 Bolivar Dam											●				●			●		●									
7 Caesar Creek Lake	■	■		■	■	■		■	■		▲	▲	▲	▲	■			▲	■	■	●	■	▲			■			
8 Captain Anthony Meldahl Locks and Dam	■	■					■	■			▲		▲														■		
9 Charles Mill Lake	■	■		■	■			■	■		▲	■	▲	■				■									■		
10 Clarence J. Brown Reservoir	■	■		■				■	■		▲	▲	▲	▲	■			▲	▲	■	●	■	▲	■			■		
11 Clendening Lake				■							▲		■	●	■			■									■		
12 Deer Creek Lake	■	■		■	■			■	■	■	▲	●	▲	■				■	■	■	●	■	▲			■	■	■	
13 Delaware Lake	■	■	■	■	■	■	■	■	■		▲	▲	▲	■				▲	■		▲	■	■	■	■	■	■	■	
14 Dillon Lake	■	■	■	■	■	■	■	■	■	■	▲	■	▲	■				▲	■	■	▲	■	▲			■	■		
15 Dover Dam											●																		
16 Leesville Lake	■			■															■								■		
17 Michael J. Kirwan Dam and Reservoir	■	■	■	■	■	■	■	■	■		▲	▲	▲	■	■			▲	■	■	●	■	●			■	■	■	
18 Mohawk Dam	■	■		■					■		■																		
19 Mohicanville Dam											●																		
20 Mosquito Creek Lake	▲	■		■				■	■		▲	●	●	▲	■	■	■	▲		■	▲	■	▲			■	■	■	
21 North Branch of Kokosing River Lake	■	■	■	■				■	■		■																		
22 Paint Creek Lake	■	■		■				■	■		▲	▲	▲	■				▲	■	■	▲	■	■	■		■	■		
23 Piedmont Lake	■	■		■			■	■	■		■																■	■	
24 Pleasant Hill Lake	■	■		■	■	■	■	■	■		▲	▲	●	■	■			▲									■	■	
25 Senecaville Lake	■	■		■	■	■	■	■	■		■	■	■	■				■			■	■					■		
26 Tappan Lake	■	■		■	■	■	■	■	■		■	■	■	■				■		■	■						■	■	■
27 Tom Jenkins Dam	■			■							●		●	●	■			▲											
28 West Fork of Mill Creek Lake			■	■	■	■	■	■	■		■	■	■	■				■	■	■	■	■	■	■	■	■	■	■	
29 William H. Harsha Lake	▲	■		■	■	■	■	■	■		▲	▲	▲	■				▲	■	■	▲	■	▲	■			■		
30 Willow Island Locks and Dam	■										●		●																
31 Wills Creek Lake	■										●										■							■	

Oklahoma



		Telephone
1	Arcadia Lake	918-865-2621
2	Birch Lake	918-396-3170
3	Broken Bow Lake	580-933-4239
4	Canton Lake	580-886-2989
5	Chouteau Lock and Dam	918-682-4314
6	Copan Lake	918-532-4334
7	Eufaula Lake	918-484-5135
8	Fort Gibson Lake	918-682-4314
9	Fort Supply Lake	580-766-2701
10	Great Salt Plains	580-886-2989
11	Heyburn Lake	918-865-2621
12	Hugo Lake	580-326-3345
13	Hulah Lake	918-532-4334
14	Kaw Lake	580-762-5611
15	Keystone Lake	918-865-2621
16	Newt Graham Lock and Dam	918-682-4314
17	Oologah Lake	918-443-2250
18	Pine Creek Lake	580-933-4239
19	Robert S. Kerr Lock and Dam	918-775-4475
20	Sardis Lake	918-569-4131
21	Skiatook Lake	918-396-3170
22	Tenkiller Lake	918-487-5252
23	Texoma Lake	903-465-4990
24	W.D. Mayo Lock and Dam	918-775-4474
25	Waurika Lake	580-963-2111
26	Webbers Falls Lock and Dam	918-487-5252
27	Wister Lake	918-655-7206

Corps Operated ● Non-Corps Operated ■ Both Corps and Non-Corps Operated ▲

	Campsites - Electric Hookups	Campsites - Pull Through	Campsites - Tent	Campsites - Group	Sanitary RV Dump Stations	Sanitary Sewer Hookups	Shower	Lodging	Picnic Sites	Picnic Shelters	Group Picnic Shelters	Motorized Trails (Motorcycles, etc.)	Designated Swim Areas	Playgrounds	Non-Motorized Trails	Visitor Information Centers	Bicycle Trails	Horse Trails	On-Site Education Centers	Amphitheater	Fish Cleaning Stations	Disc Golf Courses	Water Sport Equipment Rental	Groceries	Marina
1 Arcadia Lake	■	■	■	■	■	■	■	■	■	■	■	■	■	■	■	■	■	■	■	■	■	■	■	■	■
2 Birch Lake	●	●	●	●	●	●	●	●	●	●	●	●	●	●	●	●	●	●	●	●	●	●	●	●	●
3 Broken Bow Lake	■	■	■	■	■	■	■	■	■	■	■	■	■	■	■	■	■	■	■	■	■	■	■	■	■
4 Canton Lake	▲	●	●	●	●	●	●	●	●	●	●	●	●	●	●	●	●	●	●	●	●	●	●	●	●
5 Chouteau Lock and Dam	▲	●	●	●	●	●	●	●	●	●	●	●	●	●	●	●	●	●	●	●	●	●	●	●	●
6 Copan Lake	●	●	●	●	●	●	●	●	●	●	●	●	●	●	●	●	●	●	●	●	●	●	●	●	●
7 Eufaula Lake	▲	▲	▲	▲	■	▲	▲	▲	■	▲	▲	●	▲	▲	●	▲	●	▲	●	■	■	■	■	■	■
8 Fort Gibson Lake	▲	▲	▲	▲	■	▲	■	▲	▲	■	▲	▲	●	▲	▲	■	■	■	■	■	■	■	■	■	■
9 Fort Supply Lake	●	●	●	●	●	●	●	●	●	●	●	●	●	●	●	●	●	●	●	●	●	●	●	●	●
10 Great Salt Plains	■	■	■	■	■	■	■	■	■	■	■	■	■	■	■	■	■	■	■	■	■	■	■	■	■
11 Heyburn Lake	●	●	●	●	●	●	●	●	●	●	●	●	●	●	●	●	●	●	●	●	●	●	●	●	●
12 Hugo Lake	▲	▲	●	▲	▲	▲	▲	▲	■	▲	▲	▲	▲	▲	●	▲	●	▲	●	●	●	●	●	●	■
13 Hulah Lake	▲	■	■	■	■	■	■	■	■	■	■	■	■	■	■	■	■	■	■	■	■	■	■	■	■
14 Kaw Lake	▲	●	●	●	●	●	●	●	■	●	●	●	●	●	●	●	●	●	●	●	■	▲	■	■	■
15 Keystone Lake	▲	▲	▲	▲	■	▲	■	▲	▲	■	▲	●	▲	●	▲	●	▲	●	■	▲	■	■	■	■	■
16 Newt Graham Lock and Dam	●	▲	●	●	●	●	●	●	●	●	●	●	●	●	●	●	●	●	●	●	●	●	●	●	●
17 Oologah Lake	▲	▲	▲	▲	■	▲	■	▲	▲	■	▲	●	▲	●	▲	●	▲	●	■	▲	■	■	■	■	■
18 Pine Creek Lake	●	●	●	●	●	●	●	●	●	●	●	●	●	●	●	●	●	●	●	●	●	●	●	●	●
19 Robert S. Kerr Lock and Dam	▲	▲	▲	▲	●	●	●	●	▲	▲	●	●	●	●	●	●	●	●	●	●	●	●	●	●	■
20 Sardis Lake	●	●	●	●	●	●	●	●	●	●	●	●	●	●	●	●	●	●	●	●	●	●	●	●	●
21 Skiatook Lake	▲	●	●	●	●	●	●	■	▲	●	●	●	●	●	●	▲	■	▲	●	■	■	■	■	■	■
22 Tenkiller Lake	▲	▲	▲	▲	▲	▲	▲	▲	■	▲	▲	▲	▲	▲	▲	▲	●	▲	■	■	■	■	■	■	■
23 Texoma Lake	▲	▲	▲	▲	▲	▲	▲	▲	■	▲	▲	▲	▲	▲	▲	■	▲	●	●	▲	■	▲	●	▲	■
24 W.D. Mayo Lock and Dam	▲	■	■	■	■	■	■	■	■	■	■	■	■	■	■	■	■	■	■	■	■	■	■	■	■
25 Waurika Lake	●	▲	●	●	▲	▲	●	●	■	●	●	●	●	●	●	●	●	●	●	●	●	●	●	▲	■
26 Webbers Falls Lock and Dam	▲	●	●	●	●	●	●	●	●	●	●	●	●	●	●	●	●	●	●	●	●	●	●	●	●
27 Wister Lake	▲	■	■	■	■	■	■	■	■	■	■	■	■	■	■	■	■	■	■	■	■	■	■	■	■

Oklahoma provides a great getaway for fishing, boating, picnicking, camping and much more. Plenty of wide stretches of water, perfect for catching the wind, make it one of the most popular areas for sailing. Our personnel ensure you have a pleasant, entertaining, educational and safe experience.

Oregon



	Telephone
1 Applegate Lake	541-899-3800
2 Blue River Lake	541-942-5631
3 Bonneville Lock and Dam	541-374-8820
4 Cottage Grove Lake	541-942-5631
5 Cougar Lake	541-942-5631
6 Detroit Lake	541-942-5631
7 Dexter Lake	541-942-5631
8 Dorena Lake	541-942-5631
9 Fall Creek Lake	541-942-5631
10 Fern Ridge Lake	541-942-5631
11 Foster Lake	541-942-5631
12 Green Peter Lake	541-942-5631
13 Hills Creek Lake	541-942-5631
14 John Day Lock and Dam / Lake Umatilla	541-506-7819
15 Lake Wallula / McNary Dam	541-922-2268
16 Lookout Point Lake	541-942-5631
17 Lost Creek Lake	541-878-2255
18 The Dalles Lock and Dam / Lake Celilo	541-506-7857
19 Willow Creek Lake	541-506-7819

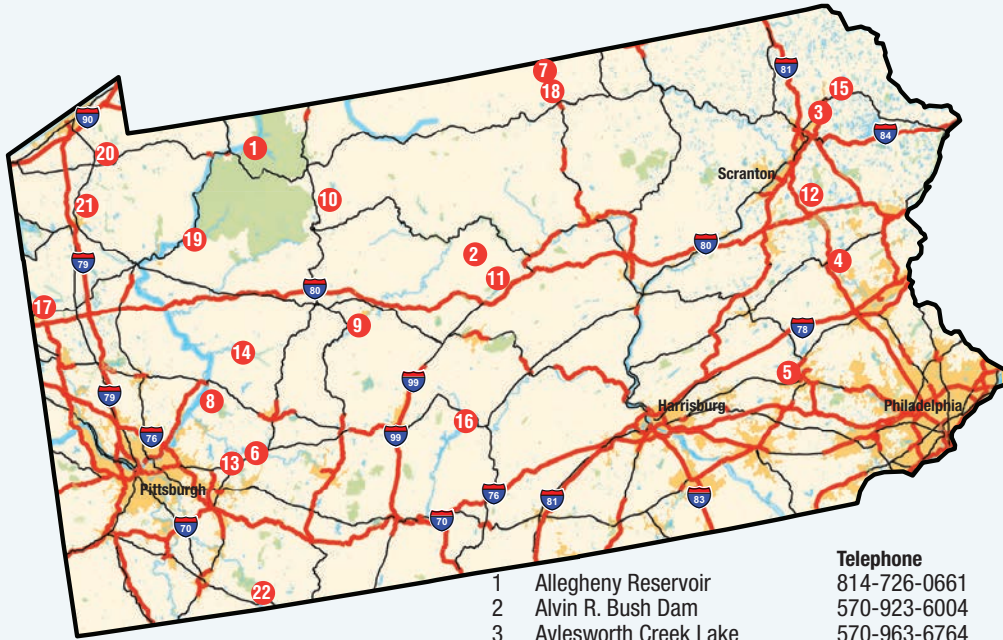
Corps Operated ● Non-Corps Operated ■ Both Corps and Non-Corps Operated ▲

	Campsites - Boat Ramps	Campsites - Electric Hookups	Campsites - Pull Through	Campsites - Tent	Campsites - Group	Campsites - Water Hookups	Sanitary RV Dump Stations	Sanitary Sewer Hookups	Showers	Lodging	Picnic Sites	Picnic Shelters	Group Picnic Shelters	Motorized Trails Designated	Trails (Motorcycles, etc.)	Non-Motorized Trails	Bicycle Trails	Horse Trails	Visitor Information Centers	On-Site Education Centers	Amphitheater	Fish Cleaning Stations	Disc Golf Courses	Water-Sport Equipment Rental	Groceries	Marina	
1 Applegate Lake	■	■	■									■			■	■											
2 Blue River Lake	■	■	■									■			■	■											
3 Bonneville Lock and Dam											▲	●	●	●			●			▲		●					
4 Cottage Grove Lake	●	●	●					●	●		●			●	●						●	●					
5 Cougar Lake	■	■	■								■							■									
6 Detroit Lake	■	■	■	■					■		■			■	■	■	■			■	■	■				■	
7 Dexter Lake	▲										▲	■	■	■			▲		■				■			■	
8 Dorena Lake	▲	▲	▲	▲				▲	■		▲	■	▲	■	■	▲	▲	■	▲	■	■		●			■	■
9 Fall Creek Lake	■			■	■						▲		■										■				
10 Fern Ridge Lake	▲	■	■	■	■	■	■	■	■		▲		■	■	■		▲				■				■	■	
11 Foster Lake	▲	■	■	■	■	■	■	■	■		▲		■	■	■		●								■	■	
12 Green Peter Lake	■			■	■						■				■	■											
13 Hills Creek Lake	■			■	■						■				■	■											
14 John Day Lock and Dam / Lake Umatilla	▲	▲	▲	▲	■	▲	▲	▲	■		▲	▲	■	▲	▲	▲	▲	■	▲	■	■			▲		■	
15 Lake Wallula / McNary Dam	●	●	●	●	●	●	●	●	●		●	●	●	●	●	●	●	●	●	●	●	●	●	■		■	
16 Lookout Point Lake	▲			▲							▲						▲	●			■	■					
17 Lost Creek Lake	▲	▲		■	■	■	■	■	■		▲	●	●	▲	■		▲	■	■	■	●	■	▲		■	■	■
18 The Dalles Lock and Dam / Lake Celilo	▲	■	■	▲	■	■	■	■	■		▲	▲	▲	●	■		▲	●	■	●	■	▲		■			
19 Willow Creek Lake	■	■	■	■				■	■	■	■							●	■								



Visit the U.S. Army Corps of Engineers parks in Oregon for world class wind surfing, premier fly fishing, nationally recognized birding sites and a view of migrating salmon through windows in fish ladders. Three visitor centers and several campgrounds will make you feel welcome and want to return each year.

Pennsylvania



1	Allegheny Reservoir	814-726-0661	12	Frances E. Walter Dam	570-443-9493
2	Alvin R. Bush Dam	570-923-6004	13	Loyalhanna Lake	724-639-9013
3	Aylesworth Creek Lake	570-963-6764	14	Mahoning Creek Lake	814-257-8811
4	Beltzville Lake	610-377-0045	15	Prompton Dam	577-253-0198
5	Blue Marsh Lake	610-376-6337	16	Raystown Lake	814-658-3405
6	Conemaugh River Lake	724-459-7240	17	Shenango River Lake	724-646-1124
7	Cowanesque Lake	570-835-5281	18	Tioga-Hammond Lakes	570-835-5281
8	Crooked Creek Lake	724-763-3161	19	Tionesta Lake	814-755-3512
9	Curwensville Lake	814-236-2320	20	Union City Dam	814-763-4422
10	East Branch Clarion River Lake	814-965-2065	21	Woodcock Creek Lake	814-763-4422
11	Foster Joseph Sayers Dam	814-625-2775	22	Youghiogheny River Lake	814-395-3242

Corps Operated ● Non-Corps Operated ■ Both Corps and Non-Corps Operated ▲

	Campsites - Boat Ramps	Campsites - Electric Hookups	Campsites - Pull Through	Campsites - Tent	Campsites - Group	Campsites - Water Hookups	Sanitary RV Dump Stations	Sanitary Hookups	Shower	Lodging	Picnic Sites	Picnic Shelters	Group Picnic Shelters	Motorized Trails (Motorcycles, etc.)	Designated Swim Areas	Playgrounds	Non-Motorized Trails	Bicycle Trails	Horse Trails	Visitor Information Centers	On-Site Education Centers	Amphitheater	Fish Cleaning Stations	Disc Golf Courses	Water Sport Equipment Rental	Groceries	Marina
1 Allegheny Reservoir	▲	■	■	■			■		■	■		■	■	▲	■	■	▲	■	▲		▲	●				■	■
2 Alvin R. Bush Dam	■	■	■	■					■	■		■	■	■	■		■	■	■	■	■	■	■				
3 Aylesworth Creek Lake												■	■	■				■	■								
4 Beltzville Lake	■											■	■	■	■		■	■	■			●	■				■
5 Blue Marsh Lake	▲											●	●	●	●		●	●	●	●	●	●	●				
6 Conemaugh River Lake	▲					▲						●	▲	▲	●			▲				●	●				
7 Cowanesque Lake	●	●		●	●	●	●	●	●	●	●	●	●	●	●		●					●	●		●		
8 Crooked Creek Lake	●			●	●			●			●	●	●	●	●		●				■		●	■			
9 Curwensville Lake	■	■		■	■				■	■		■	■	■	■		■					■					■
10 East Branch Clarion River Lake	▲	●	●	●				●	●		▲	●	●	▲			▲						●				
11 Foster Joseph Sayers Dam	■	■	■	■					■	■	■	■	■	■	■		■					■	■	■		■	■
12 Frances E. Walter Dam	●											●												●			
13 Loyalhanna Lake	●	●	●	●	●	●		●	●		●	●	●	●									●	●			
14 Mahoning Creek Lake	■	■		■	■	■		■	■		●	●	●	▲				▲					●				
15 Prompton Dam	●										●													●			
16 Raystown Lake	▲	▲	▲	▲	▲	■		▲	▲	■	▲	▲	▲	▲	▲	▲	▲	▲	▲	■		▲	▲	●		■	■
17 Shenango River Lake	●	●		●				●	●		●	●	●	●	●	●	●	●	●	■			●	●		●	■
18 Tioga-Hammond Lakes	●	●		●	●	●	●	●	●	●	●	●	●	●	●		●	●	●	●	●	●	●	●	●	●	■
19 Tionesta Lake	▲	●		●	●	●	●	●	●		●	●	●	●	●		●				■	●	●			■	■
20 Union City Dam											●																
21 Woodcock Creek Lake	■	■	■	■					■	■		▲	●	■	▲	■		●	●			●	●				
22 Youghiogheny River Lake	▲	●		●	●	●	●	●	●	●		▲	●	●	●	●	●	●	■			●	●			■	■



These parks offers a mix of beautiful scenery, history and recreational activities that will not soon be forgotten. Outdoor enthusiasts can enjoy boating, camping, hunting, fishing, hiking, water-skiing, picnicking, sightseeing and much more. Fishermen have found the variety of fishing waters enticing and productive yielding many fine catches of trout, muskie, walleye, bass and panfish. Miles of unspoiled shoreline offer unlimited opportunities for water-based recreation. Visitors enjoy all types of watercraft, from powerboats of unlimited horsepower with skiers in tow, to canoes and small fishing boats plying the inlets, coves and backwater areas.

South Carolina



- 1 Hartwell Lake
- 2 J. Strom Thurmond Lake
- 3 Richard B. Russell Lake

Telephone
888-893-0678
800-533-3478
800-944-7207



Corps Operated ● Non-Corps Operated ■ Both Corps and Non-Corps Operated ▲

	Boat Ramps	Campsites - Electric Hookups	Campsites - Pull Through	Campsites - Tent	Campsites - Group	Campsites - Water Hookups	Sanitary RV Dump Stations	Sanitary Hookups	Showers	Lodging	Picnic Sites	Picnic Shelters	Group Picnic Shelters	Designated Swim Areas	Playgrounds	Motorized Trails (Motorcycles, etc.)	Non-Motorized Trails	Bicycle Trails	Visitor Information Centers	Horse Trails	On-Site Education Centers	Amphitheater	Fish Cleaning Stations	Disc Golf Courses	Water-Sport Equipment Rental	Groceries	Marina
1 Hartwell Lake	▲	▲	▲	▲	▲	▲	▲	■	▲	▲	■	▲	■	▲	▲	▲	▲	▲	▲	▲	▲	▲	▲	■	■	■	■
2 J. Strom Thurmond Lake	▲	▲	▲	▲	▲	▲	■	■	▲	▲	■	▲	●	▲	▲	▲	▲	▲	▲	▲	▲	▲	▲	■	■	■	■
3 Richard B. Russell Lake	■	■	■	■	■	■	■	■	■	■	■	■	▲	▲	▲	■	■	■	■	■	■	■	■	■	■	■	■



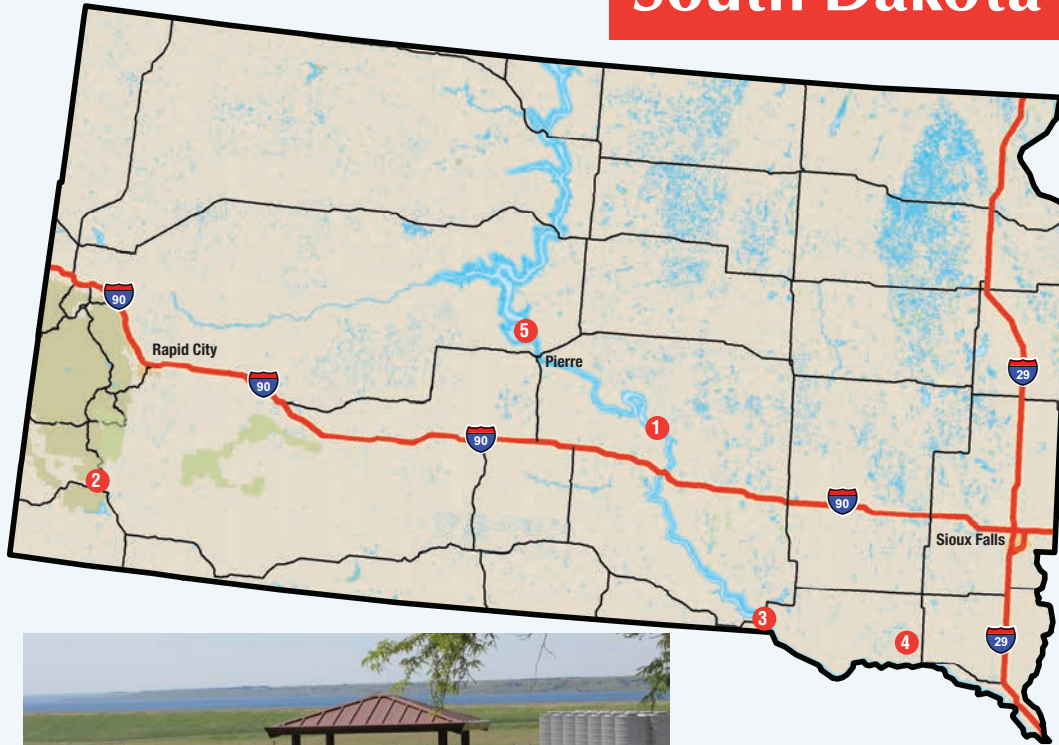
Whether you enjoy sleeping under the stars or enjoying the comforts of your RV, South Carolina is ready to welcome you home.

The Corps of Engineers operates campgrounds, major day use areas and many other recreational facilities. Our lakes provide excellent striper and largemouth bass fishing and the large wildlife management program provides excellent hunting and wildlife observation opportunities.

There are so many things to enjoy, please come and discover South Carolina!



South Dakota



- 1 Big Bend
- 2 Cold Brook / Cottonwood
- 3 Fort Randall
- 4 Gavins Point
- 5 Lake Oahe

Telephone
605-245-2255
605-745-5476
605-487-7845
402-667-2546
605-224-5862



	Boat Ramps	Campsites - Electric Hookups	Campsites - Pull Through	Campsites - Tent	Campsites - Group	Campsites - Water Hookups	Sanitary RV Dump Stations	Sanitary Sewer Hookups	Showers	Lodging	Picnic Sites	Picnic Shelters	Group Picnic Shelters	Designated Playgrounds	Motorized Trails (Motorcycles, etc.)	Non-Motorized Trails	Bicycle Trails	Horse Trails	Visitor Information Centers	On-Site Education Centers	Amphitheater	Fish Cleaning Programs	Disc Golf Courses	Fish Cleaning Stations	Groceries	Marina	Water Sport Equipment Rental
1 Big Bend	▲	▲	▲	▲			■		▲	▲	■	▲	▲	▲	▲	▲	■			■	▲	▲	▲	■	▲		■
2 Cold Brook / Cottonwood		●				●						●	●	●	●	●	●		●								
3 Fort Randall		■	■	■	■				■	■	■	▲	■	■	▲	■	■			■	●	■	▲	■	■	■	■
4 Gavins Point		■	■	■	■	■			■	■	■	■	■	■	■	■	■		■	■	■	■	■	■	■	■	■
5 Lake Oahe	▲	▲	▲	▲	▲				▲	▲	■	■	▲	▲	▲	▲	●	▲	●	●	▲	▲	▲	▲	■	■	■



South Dakota's recreation areas vary from primitive to highly developed and provide many opportunities to enjoy the state.

Oahe Dam takes its name from the Oahe Indian Mission established among the Lakota Sioux Indians in 1874. Lake Oahe extends from Pierre, SD to Bismarck, ND. The lake is 231 miles long and has 2,250 miles of shoreline. The 51 recreation areas located around the reservoir offer camping, picnicking, fishing, hunting, boating, water skiing, swimming, bird watching, hiking, biking and photography opportunities.

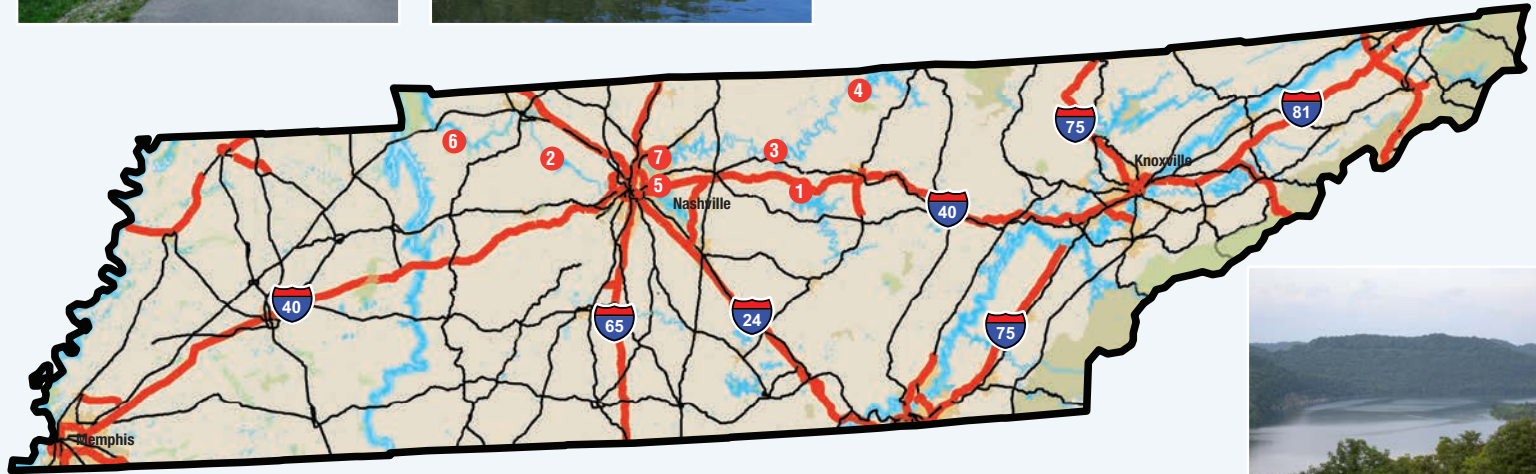
Winter activities at Cold Brook/Cottonwood include ice fishing, skating and cross-country skiing along with summer activities like canoeing, fishing, swimming and wildlife viewing.

Tennessee



- 1 Center Hill Lake
- 2 Cheatham Lake
- 3 Cordell Hull Lake
- 4 Dale Hollow Lake
- 5 J. Percy Priest Lake
- 6 Lake Barkley
- 7 Old Hickory Lake

Telephone
931-858-3125
615-254-3734
615-735-1034
931-243-3136
615-889-1975
931-232-7724
615-822-4846



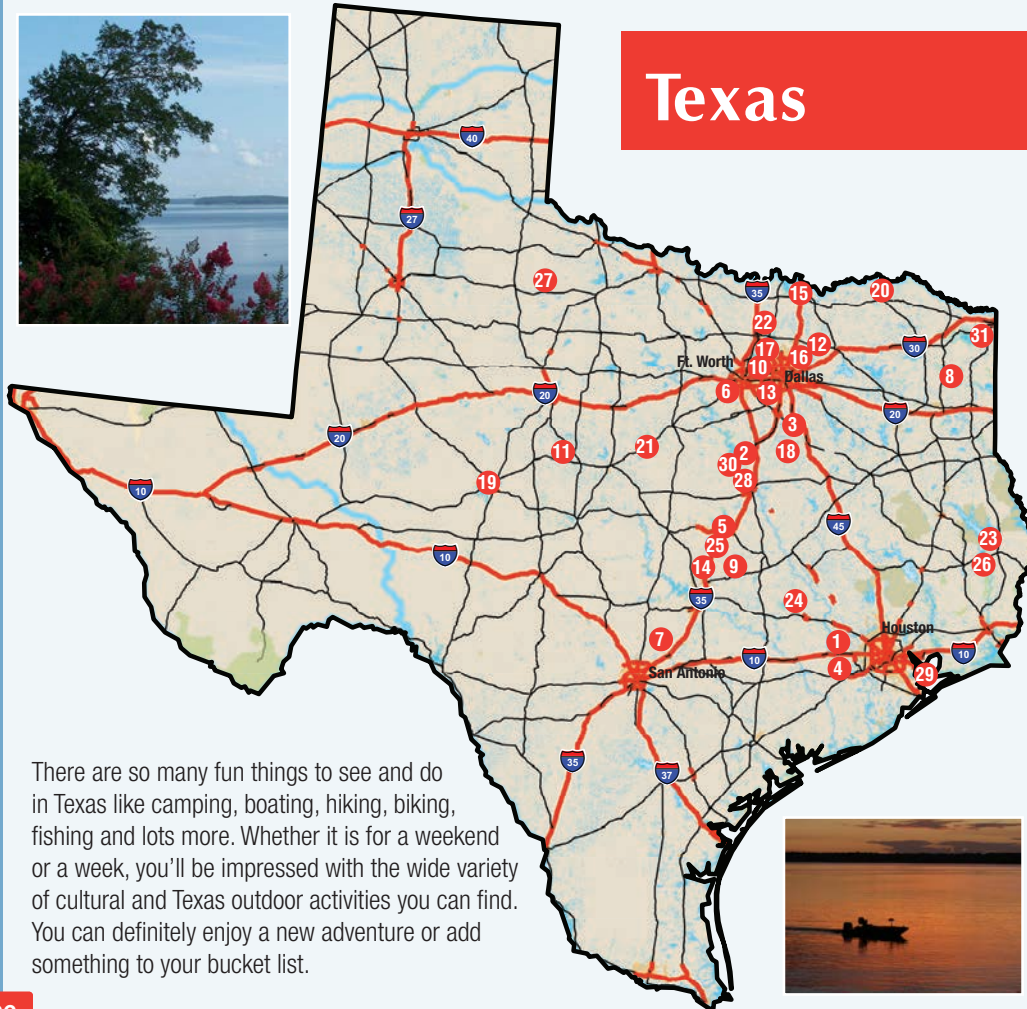
Corps Operated ● Non-Corps Operated ■ Both Corps and Non-Corps Operated ▲

	Boat Ramps	Campsites - Electric Hookups	Campsites - Pull Through	Campsites - Tent	Campsites - Group	Campsites - Water Hookups	Sanitary RV Dump Stations	Sanitary Sewer Hookups	Showers	Lodging	Picnic Sites	Picnic Shelters	Group Picnic Shelters	Playgrounds	Designated Swim Areas	Motorized Trails (Motorcycles, etc.)	Non-Motorized Trails	Bicycle Trails	Horse Trails	Visitor Information Centers	On-Site Education Centers	Amphitheater	Fish Cleaning Stations	Disc Golf Courses	Water-Sport Equipment Rental	Groceries	Marina
1 Center Hill Lake	▲	▲	●	▲	●	▲	●	▲	▲	▲	■	▲	▲	▲	▲	●				▲	●	▲		●	■	■	■
2 Cheatham Lake	▲	●	●	●	●	●		●	●		▲	●	▲	▲	●		▲	■		●	●	●		●		■	
3 Cordell Hull Lake	▲	▲	▲	▲	■	▲	●	▲	●	■	▲	▲	▲	▲	▲		●	●	●	●	●	▲			■	■	■
4 Dale Hollow Lake	▲	▲	▲	▲	▲	▲		▲	▲	■	▲	▲	▲	▲	▲		▲	▲	▲	▲	▲	▲		▲	▲	■	■
5 J. Percy Priest Lake	▲	▲	●	●	▲	▲		▲	▲	▲	▲	▲	▲	▲	▲		▲	■	▲	▲	■	▲			■	■	■
6 Lake Barkley	▲	▲	▲	▲		▲	▲	▲	▲	■	▲	▲	▲	▲	▲		▲	▲					▲		■	■	■
7 Old Hickory Lake	▲	▲	▲	▲		▲		▲	▲		▲	▲	▲	▲	▲	●		▲	▲		▲		▲		■	■	■



The lakes in Tennessee provide a variety of outdoor recreation opportunities for millions of visitors each year. Because of the temperate climate and relatively long recreation season, visitors have numerous activities to choose from including fishing, hunting, camping, picnicking, boating, canoeing, hiking and many others. The numerous species of wildlife here, including abundant populations of waterfowl and wading birds, make nature study and photography additional exciting pastimes. Treat the lakes and surrounding areas with respect by keeping them clean and attractive. Enjoy yourself, have a safe visit and come again.

Texas



There are so many fun things to see and do in Texas like camping, boating, hiking, biking, fishing and lots more. Whether it is for a weekend or a week, you'll be impressed with the wide variety of cultural and Texas outdoor activities you can find. You can definitely enjoy a new adventure or add something to your bucket list.

	Telephone	
1	Addicks Reservoir	281-497-0740
2	Aquilla Lake	254-622-3332
3	Bardwell Lake	972-875-5711
4	Barker Reservoir	281-497-0740
5	Belton Lake	254-939-2461
6	Benbrook Lake	817-292-2400
7	Canyon Lake	830-964-3341
8	Ferrells Bridge Dam/Lake O' the Pines	903-665-2336
9	Granger Lake	512-859-2668
10	Grapevine Lake	817-865-2600
11	Hords Creek Lake	325-625-2322
12	Jim Chapman Lake/Cooper Dam	903-945-2108
13	Joe Pool Lake	972-299-2227
14	Lake Georgetown	512-930-5253
15	Lake Texoma	903-465-4990
16	Lavon Lake	972-442-3141
17	Lewisville Lake	469-645-9100
18	Navarro Mills Lake	254-578-1431
19	O C Fisher Lake	325-625-2322
20	Pat Mayse Lake	903-732-3020
21	Proctor Lake	254-879-2424
22	Ray Roberts Lake	469-645-9100
23	Sam Rayburn Lake	409-384-5716
24	Somerville Lake	979-596-1622
25	Stillhouse Hollow Lake	254-939-2461
26	Town Bluff Dam/B A Steinhagen Lake	409-429-3491
27	Truscott Brine Lake	940-474-3293
28	Waco Lake	254-756-5359
29	Wallisville Lake	409-389-2285
30	Whitney Lake	254-622-3332
31	Wright Patman Lake	903-838-8781

Corps Operated ● Non-Corps Operated ■ Both Corps and Non-Corps Operated ▲

	Campsites - Boat Ramps	Campsites - Electric Hookups	Campsites - Pull Through	Campsites - Tent	Campsites - Group	Campsites - Water Hookups	Sanitary RV Dump Stations	Sanitary Hookups	Shower	Lodging	Picnic Sites	Picnic Shelters	Group Picnic Shelters	Motorized Trails (Motorcycles, etc.)	Designated Swim Areas	Playgrounds	Non-Motorized Trails	Bicycle Trails	Horse Trails	Visitor Information Centers	On-Site Education Centers	Amphitheater	Fish Cleaning Programs	Disc Golf Courses	Fish Cleaning Stations	Water Sport Equipment Rental	Groceries	Marina		
1 Addicks Reservoir												■	■	■	■				■	■	■									
2 Aquilla Lake	●																													
3 Bardwell Lake	●	●	●	●	●	●	●	●	●	●	●	●	●	●	●	●	●	●	●	●	●	●	●	●	●	●	■	■	■	
4 Barker Reservoir												■	■	■	■				■	■	■	●								
5 Belton Lake	▲	▲	●	●	●	▲	▲	▲	▲	▲	▲	▲	▲	▲	▲	▲	▲	▲	▲	▲	▲	●					■	■		
6 Benbrook Lake	▲	●	●	▲	●	●	●	●	●	●	▲	▲	▲	▲	●				▲	■	▲	●				■	■			
7 Canyon Lake	▲	▲	■	▲	▲	▲	■	▲	▲	■	▲	▲	▲	▲	▲	▲	▲	▲	▲	●	●	●	▲				■	■		
8 Ferrells Bridge Dam/Lake O' the Pines	▲	▲	▲	▲	●	▲	●	●	▲		●	●	●	●	●	●	●	●	●	●	●		●				■			
9 Granger Lake	●	●		●		●	●	●	●		●	●	●	●	●	●	●	●	●	●	●									
10 Grapevine Lake	▲	■	■	▲	■	■	■	■	■	■	■	■	■	■	■	■	■	■	■	▲	▲	▲	●	■	▲	■	■	■	■	
11 Hords Creek Lake	●	●	●	●	●	●	●	●	●	●	●	●	●	●	●	●	●	●	●	●	●	●								
12 Jim Chapman Lake/Cooper Dam																			■	■	■	■	■	■	■	■	■	■	■	
13 Joe Pool Lake	■	■	■	■	■	■			■	■	■	■	■	■	■	■	■	■	▲	■	■	■	■	■	■	■	■	■	■	
14 Lake Georgetown	●	●		●	●	●			●		●	●	▲		●			▲	▲											
15 LakeTexoma	▲	▲	▲	▲	▲	▲	▲	▲	▲	■	▲	▲	▲	▲	▲	▲	■	▲	▲	●	▲	▲	▲	●	▲	■	■	■	■	
16 Lavon Lake	▲	▲	▲	▲	▲	▲	▲	▲	▲		▲	▲	▲	▲	▲	▲	▲	▲	▲	▲	●	●	▲	▲			■	■		
17 Lewisville Lake	▲	▲	▲	▲	▲	▲	▲	▲	▲	▲	▲	▲	▲	■				■	■	●	●	●	●	■			■	■		
18 Navarro Mills Lake	●	●	●	●	●	●	●	●	●		●	●		●	●			●		●						■	■	■		
19 O C Fisher Lake	■	■		■	■	■		■	■		■	■	■	■				■	■	■	■		■			■				
20 Pat Mayse Lake	●	●	●	●	●	●		●	●		●		●	●	●					●										
21 Proctor Lake	●	●	●	●	●	●	●	●	●		●	●	●	●	●	●	●	●	●	●	●	●								
22 Ray Roberts Lake	■	■	■	■	■	■	■	■	■		■	■	■	■	■	■	■	■	■	■	■	■				■	■	■	■	
23 Sam Rayburn Lake	▲	▲	●	▲	▲	▲	▲	▲	▲	■	▲	▲	▲	●	▲			●		●	●				■	■	■	■		
24 Somerville Lake	▲	▲		▲	●	▲		▲	▲	■	▲	▲	▲	▲				▲	■	■		●			■	■	■	■		
25 Stillhouse Hollow Lake	●	●	●	●	●	●		●	●		●	●	●	●	●	●	●	●	●	●	●	●					■	■		
26 Town Bluff Dam/B A Steinhagen Lake	▲	▲	▲	▲		▲		▲	▲	■	▲	▲	▲	▲	■			▲	■	▲	■	■	■	■	■	■	■	■	■	
27 Truscott Brine Lake	●											●	●	●																
28 Waco Lake	▲	▲	●	▲	●	●	●	▲			▲	▲	▲	▲	●			▲	▲	▲	●	●	●	■			■	■		
29 Wallisville Lake				■								▲	▲	▲	▲			▲	▲	▲	●	●	●	●	●	●	●	●		
30 Whitney Lake	▲	▲	▲	▲	▲	▲	▲	▲	▲		▲	▲	▲	▲	▲	▲	▲	▲	●	●	●	●					■	■		
31 Wright Patman Lake	▲	▲	▲	▲	●	▲	▲	▲	▲		▲	▲	▲	▲	▲	▲	▲	▲	▲	■	●	▲	▲		▲	■	■	■		

Vermont



- 1 Ball Mountain Lake
- 2 North Hartland Lake
- 3 North Springfield Lake
- 4 Townshend Lake
- 5 Union Village Dam

Telephone
802-874-4881
802-295-2855
802-886-2775
802-365-7703
802-649-1606



Corps Operated ● Non-Corps Operated ■ Both Corps and Non-Corps Operated ▲

	Campsites - Boat Ramps	Campsites - Electric Hookups	Campsites - Pull Through	Campsites - Tent	Campsites - Group	Campsites - Water Hookups	Sanitary Sewer Hookups	Sanitary RV Dump Stations	Showers	Lodging	Picnic Sites	Picnic Shelters	Group Picnic Shelters	Designated Playgrounds	Motorized Trails (Motorcycles, etc.)	Non-Motorized Trails	Bicycle Trails	Horse Trails	Visitor Information Centers	On-Site Education Centers	Amphitheater	Fish Cleaning Stations	Disc Golf Courses	Water Sport Equipment Rental	Marina	Groceries	
1 Ball Mountain Lake		●	●	●					●	●			●	●	●			●	●				●				
2 North Hartland Lake	●											●		●	●	●			●		▲		●				
3 North Springfield Lake	●												●	●		●			●				●				
4 Townshend Lake	●												●	●	●	●			●	●			▲				
5 Union Village Dam													●		●	●			●	●			●				



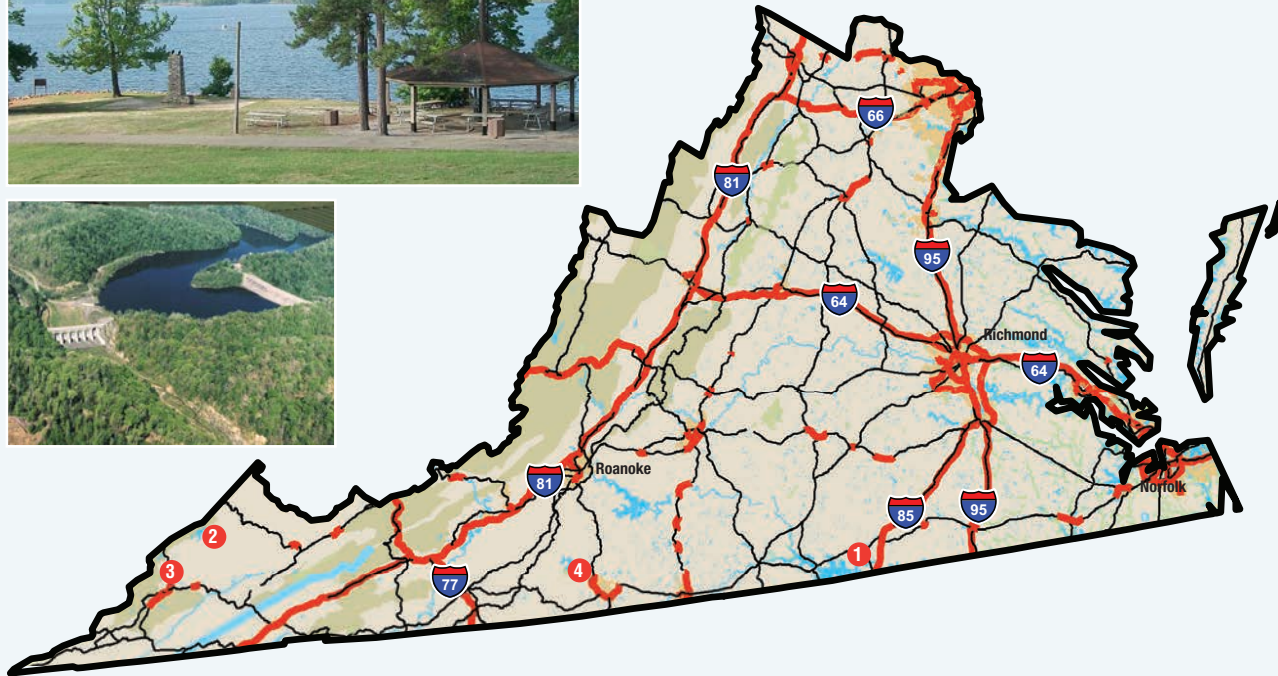
Ball Mountain Lake features 111 camp sites at the Winhall Brook Camping Area and white water releases attract canoeists, kayakers and rafters. Townshend Lake along the West River in conjunction with Ball Mountain, conduct water releases that attract paddlers. At North Hartland Lake visitors enjoy activities around the Quechee Gorge, Vermont's deepest gorge. All the Vermont lakes are great places for picnicking, swimming, hiking, hunting, fishing and snowmobiling.



Virginia

- 1 John H. Kerr Dam and Reservoir
- 2 John W. Flannagan Dam and Reservoir
- 3 North Fork of Pound River Lake
- 4 Philpott Lake

Telephone
434-738-6143
276-835-9544
276-796-5775
276-629-2703



Corps Operated ● Non-Corps Operated ■ Both Corps and Non-Corps Operated ▲

	Boat Ramps	Campsites - Electric Hookups	Campsites - Pull Through	Campsites - Tent	Campsites - Group	Campsites - Water Hookups	Sanitary RV Dump Stations	Sanitary Sewer Hookups	Showers	Lodging	Picnic Sites	Picnic Shelters	Group Picnic Shelters	Playgrounds	Designated Swim Areas	Motorized Trails (Motorcycles, etc.)	Non-Motorized Trails	Bicycle Trails	Horse Trails	Visitor Information Centers	On-Site Education Centers	Amphitheater	Disc Golf Courses	Fish Cleaning Stations	Water-Sport Equipment Rental	Groceries	Marina	
1 John H. Kerr Dam and Reservoir	▲	▲	▲	▲	▲	▲	▲	▲	▲	▲	■	▲	▲	▲	▲	▲	▲	▲	▲	▲	■	▲	▲	▲			■	■
2 John W. Flannagan Dam and Reservoir	●	●		●	●				●	●		●	▲	▲	▲			▲	■	■	●						■	
3 North Fork of Pound River Lake	■	■		■	■					■		●	●						■		●							
4 Philpott Lake	●	●	●	●	●	●	●	●	●	●	●	●	●	●	●	●	●	●	●	●	●	●	●	●	●	●	●	●



Along our shorelines you can find opportunities to boat, fish, camp, swim, picnic, hike and hunt. Whether you are on a week-long vacation or just visiting for the day, our scenic beauty takes the stress away. Campgrounds provide tent and trailer camping at both primitive and water/electric sites with boat ramps, bath facilities, beaches, playgrounds and hiking trails.

Washington



		Telephone
1	Benington Lake / Mill Creek Dam	509-527-7160
2	Bonneville Lock and Dam	541-374-8820
3	Chief Joseph Dam / Rufus Woods Lake	509-686-3556
4	John Day L&D / Lake Umatilla	541-506-7819
5	Lake Bryan / Little Goose Dam	509-751-0240
6	Lake Sacajawea / Ice Harbor Dam	509-547-2048
7	Lake Washington Ship Canal	206-783-7059
8	Lake West / Lower Monumental	509-751-0240
9	Lower Granite Lake	509-751-0240
10	Mud Mountain Dam	206-764-3717
11	The Dalles L&D / Lake Celilo	541-506-7857
12	Lake Wallula / McNary Dam	541-922-2268



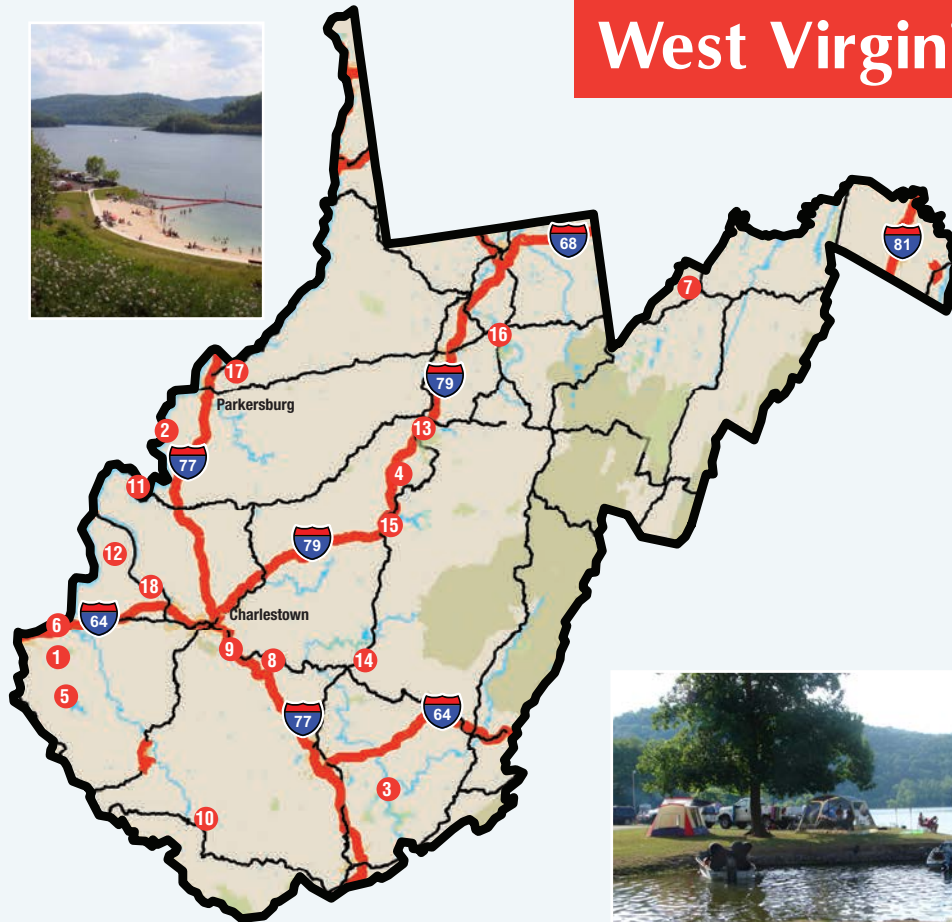
Corps Operated ● Non-Corps Operated ■ Both Corps and Non-Corps Operated ▲

	Campsites - Boat Ramps	Campsites - Electric Hookups	Campsites - Pull Through	Campsites - Tent	Campsites - Group	Campsites - Water Hookups	Sanitary RV Dump Stations	Sanitary Sewer Hookups	Showers	Lodging	Picnic Sites	Group Picnic Shelters	Motorized Trails (Motorcycles, etc.)	Designated Swim Areas	Playgrounds	Non-Motorized Trails	Bicycle Trails	Visitor Information Centers	Horse Trails	On-Site Education Centers	Amphitheater	Fish Cleaning Stations	Disc Golf Courses	Water-Sport Equipment Rental	Groceries	Marina
1 Benington Lake /Mill Creek Dam		●										●	●	●				●	●	●		●				
2 Bonneville Lock and Dam	●			■	■					■		▲	▲	■	■		▲	■	▲		▲					
3 Chief Joseph Dam / Rufus Woods Lake	▲	■	■	▲	■	■	■	■	■		▲	▲	▲	▲	■		●	●		●	■	●				
4 John Day Lock and Dam / Lake Umatilla	▲	▲	▲	▲	▲	▲	▲	▲	■		▲	▲	■	▲	▲		▲	■	▲	■				▲		■
5 Lake Bryan / Little Goose Dam	▲	■	■	■	■	■	■	■	■	■	■	▲	▲	■	■		▲	■	●	●				●	■	■
6 Lake Sacajawea / Ice Harbor Dam	●	●	●	●			●	●	●	●	●	●	●	●	●		▲	▲	▲	●	●	●				■
7 Lake Washington Ship Canal																		▲	▲		●	●				
8 Lake West / Lower Monumental	▲	■	■	▲			■	■	■	■		▲	▲	●		■		●	●	●						■
9 Lower Granite Lake	▲	■	■	▲			■	■	■	■	■	▲	▲	▲	▲		▲	▲	●	●	■	▲			■	■
10 Mud Mountain Dam												●	●	●	●	●		●	●	●						
11 The Dalles Lock and Dam / Lake Celilo	▲	■	■	▲	■	■	■	■	■			▲	▲	●	■		▲	●	■	●	■	▲			■	
12 Lake Wallula / McNary Dam	●	●	●	●	●	●	●	●	●			●	●	●	●		●	●	●	●	●	●	■			■



Taking up the corner of the Pacific Northwest, Washington State offers endless discoveries for people who love natural beauty. From Canada to Oregon and east to Idaho, the state is divided by the north-south Cascade Mountain Range and the Olympic National Mountains. Noted features are Mt. St. Helens that erupted in 1980, Mt. Rainier at 14,411 feet and Mt. Baker at 10,781 feet. Lush western Washington is green year-round with its temperate rainforest climate. Arid eastern Washington plays host to orchard country, desert landscapes with plunging canyons left over from the Great Ice Age Flood, ponderosa pine forests and rolling hills of wheat and agriculture. An abundance of natural beauty, recreation opportunities and experiences make you look forward to every turn in the road. We invite you to come explore Washington State.

West Virginia



		Telephone
1	Beech Fork Lake	304-525-4831
2	Belleville Locks and Dam	740-378-6110
3	Bluestone Lake	304-466-1234
4	Burnsville Lake	304-853-2371
5	East Lynn Lake	304-849-2355
6	Greenup Locks and Dam	606-473-7441
7	Jennings Randolph Lake	304-355-2346
8	London Locks and Dam	304-442-8422
9	Marmet Locks and Dam	304-949-1175
10	R.D. Bailey Lake	304-664-3229
11	Racine Locks and Dam	304-882-2118
12	Robert C. Byrd Locks and Dam	304-576-2272
13	Stonewall Jackson Lake	304-269-4588
14	Summersville Lake	304-872-3412
15	Sutton Lake	304-765-2816
16	Tygart Lake	304-265-1760
17	Willow Island Locks and Dam	740-374-8710
18	Winfield Locks and Dam	304-586-2501



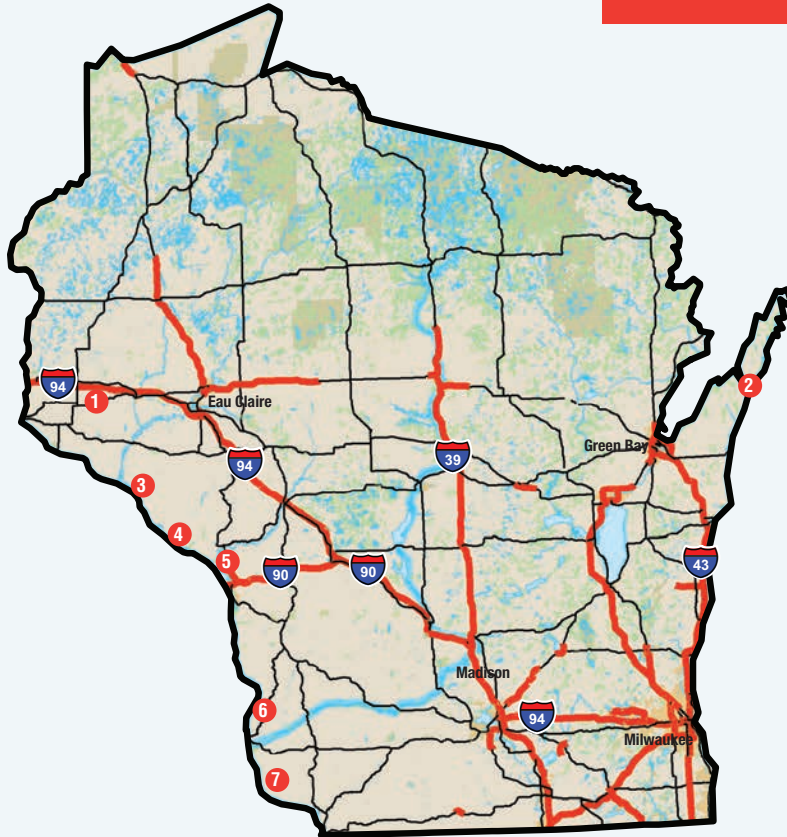
Corps Operated ● Non-Corps Operated ■ Both Corps and Non-Corps Operated ▲

	Campsites - Boat Ramps	Campsites - Electric Hookups	Campsites - Pull Through	Campsites - Tent	Campsites - Group	Sanitary RV Dump Stations	Sanitary Sewer Hookups	Water Hookups	Shower Stations	Shower	Lodging	Picnic Sites	Picnic Shelter	Group Picnic Shelter	Motorized Trails (Motorcycles, etc.)	Designated Swim Areas	Playgrounds	Non-Motorized Trails	Bicycle Trails	Horse Trails	Visitor Information Centers	On-Site Education Programs	Amphitheater	Fish Cleaning Stations	Disc Golf Courses	Water Sport Equipment Rental	Groceries	Marina
1 Beech Fork Lake	▲	■	■	■	■	■	■	■	■	■	■	■	▲	▲	▲	●		▲	■	▲	▲					■	■	■
2 Belleville Locks and Dam		■											■	■	■											■		
3 Bluestone Lake		■	■	■					■	■	■	▲	▲	▲	■			■	■		■	▲				■	■	■
4 Burnsville Lake	●	●	●	●	●	●	●	●	●	●	●	●	▲	▲	●	●	●	●	●	●	●	●	●			■	■	■
5 East Lynn Lake	●	●	●	●	●	●	●	●	●	●	●	●	●	●	●	●	●	●	●	●	●	●	●				■	
6 Greenup Locks and Dam		■											■	■	■								■				■	
7 Jennings Randolph Lake	▲	●		▲					●	●	■	●	●	●	●	●			●				●					
8 London Locks and Dam													●	●														
9 Marmet Locks and Dam													▲	▲	■													
10 R.D. Bailey Lake		●	●	●	●	●	●	●	●	●	●	●	●	●	●					●		●						
11 Racine Locks and Dam													●	●														
12 Robert C. Byrd Locks and Dam		■											▲	▲	▲													
13 Stonewall Jackson Lake	■	■		■		■	■	■	■	■	■	■	■	■	■					■		▲	●			■	■	■
14 Summersville Lake	●	▲	▲	▲	■	■	■	▲	▲	■	●		▲	▲	▲			▲	●		●	■				■	■	■
15 Sutton Lake	●	●	●	●	●	●	●	●	●	●	●	●	●	●	●	●			●	●		●	●			■	■	■
16 Tygart Lake	■	■		■					■	■	■	▲	▲	▲	■	■			▲		■	▲	▲				■	
17 Willow Island Locks and Dam		■											■	■	■													
18 Winfield Locks and Dam		■											▲	▲														



Whether it's riding the rapids of a river or taking in a serene view of the breathtaking mountains, a quiet family picnic or a hike through the hills, West Virginia offers an almost unlimited array of recreational opportunities. Those who live in the mountains know a lot about how to have fun outside. Our parks and forests are the perfect setting for some outdoor adventure and activity. From bikes to baseball, rafting to ropes courses and literally everything in between that you can do outside, we've got it.

Wisconsin



- 1 Eau Galle Lake
- 2 Sturgeon Bay and Lake Michigan Ship Canal
- Mississippi River**
- 3 Lock and Dam 4 - Riecks Lake Park
- 4 Lock and Dam 6
- 5 Lock and Dam 8
- 6 Lock and Dam 9 - Blackhawk Park
- 7 Lock and Dam 11 - Grant River Recreation Area

Telephone
715-778-5562
920-388-3720

608-685-4421
608-534-6424
608-689-2625
608-648-3314
309-794-5338



Corps Operated ● Non-Corps Operated ■ Both Corps and Non-Corps Operated ▲

	Boat Ramps	Campsites - Electric Hookups	Campsites - Pull Through	Campsites - Tent	Campsites - Group	Campsites - Water Hookups	Sanitary RV Dump Stations	Sanitary Sewer Hookups	Showers	Lodging	Picnic Sites	Picnic Shelters	Group Picnic Shelters	Designated Swim Areas	Playgrounds	Motorized Trails (Motorcycles, etc.)	Non-Motorized Trails	Bicycle Trails	Horse Trails	Visitor Information Centers	On-Site Education Centers	Amphitheater	Fish Cleaning Stations	Disc Golf Courses	Water-Sport Equipment Rental	Marina	Groceries
1 Eau Galle Lake		●	●		●	●			●	●		●	●	●	●	●	●			●	●	●	●		●		
5 Sturgeon Bay and Lake Michigan Ship Canal																				●							
Mississippi River																											
3 Lock and Dam 4 - Riecks Lake Park					●								●														
4 Lock and Dam 6		●											●													■	
5 Lock and Dam 8													●														
6 Lock and Dam 9 - Blackhawk Park		●	●	●	●				●	●		●	●		●	●							●		●		
7 Lock and Dam 11 - Grant River Recreation Area		●	●		●				●	●		●	●		●								●	●			



Wisconsin provides places for quality, public outdoor recreation experiences to serve the needs of present and future generations while being consistent with ecosystem management principles. Many of our parks have swimming areas, boat ramps and other water recreation. An abundance of largemouth bass, crappie, bluegill and sunfish provides plenty of action for the angler year-round whether it is from shore or a boat. Come and join the fun!

Are You Next?

***Expect the Unexpected
Wear Your Life Jacket***

**Many drowning victims never
intended to be in the water!**



www.CorpsLakes.us/AreYouNext





Recreation.gov

EXPLORE YOUR AMERICA

www.Recreation.gov

Toll Free 1-877-444-6777

TDD 1-877-833-6777

Explore Your America

Recreation.gov is your one-stop shop for reservations, trip planning, and information sharing brought to you by 12 federal participating partners. Seven of these partner agencies including the U.S. Army Corps of Engineers, Forest Service, National Park Service, Bureau of Land Management, Bureau of Reclamation, Fish and Wildlife Service and the National Archives, offer advance reservations at 2,500 federal areas for over 60,000 facilities and activities. Make your next campsite or group picnic shelter reservation at a Corps of Engineers lake or river on-line at www.Recreation.gov.



www.CorpsLakes.us

WS-12-500-RB