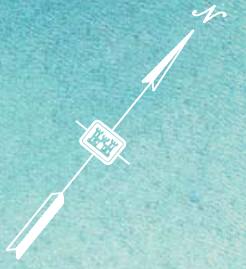




PLAN
0 500 1,000 1,500
SCALE IN FEET





CRMENA AREA NO. 129
NO. 129

GULF INTRACOASTAL WATERWAY

PLACEMENT

PLAN
0 500 1,000 1,500
SCALE IN FEET



807+000

806+000

805+000

804+000

803+000

802+000

801+000

800+000

799+000

798+000

797+000

796+000

795+000

794+000

793+000

792+000

GULF INTRACOASTAL WATERWAY

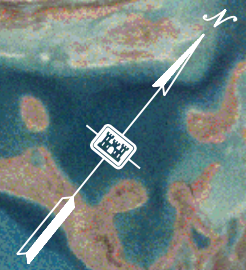
WILCOX CHANNEL

PLACEMENT AREA NO. 129
NO. 129

P.T. STA. 793+205.4920

P.C. STA. 791+616.08

PLAN
0 500 1,000 1,500
SCALE IN FEET



GULF INTRACOASTAL WATERWAY

SKELLY OIL CO. CHANNEL

822+000

821+000

820+000

819+000

818+000

817+000

816+000

815+000

814+000

813+000

812+000

811+000

810+000

809+000

808+000

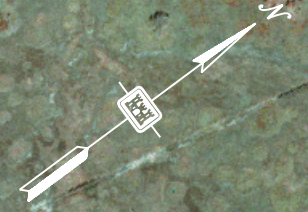
807+000

P.T. STA. 821+766.0230
P.C. STA. 820+346.9000

P.T. STA. 821+766.0230

P.C. STA. 820+346.9000

PLAN
0 500 1,000 1,500
SCALE IN FEET



836+000
834+000
833+000
832+000
GULF INTRA COASTAL WATERWAY

829+000
828+000
827+000
826+000
825+000
824+000
823+000
822+000
821+000

PLACEMENT AREA NO. 131

P.T. STA. 821+766.1230

P.C. STA. 820

PLAN
0 500 1,000 1,500
SCALE IN FEET



PLACEMENT AREA NO. 133

PLACEMENT AREA NO. 132

GULF

PLACEME