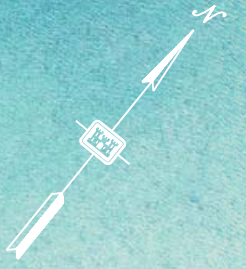






PLAN  
0 500 1,000 1,500  
SCALE IN FEET





GULF INTRACOASTAL WATERWAY

PLACEMENT

CRMENA AREA NO. 129  
NO. 129

P.C. STA. 791+63.08

P.T. STA. 788+208.4820

P.T. STA. 788+687.02

P.C. STA. 787+147.63

790+000

791+000

792+000

793+000

788+000

789+000

787+000

788+000

785+000

784+000

783+000

782+000

781+000

780+000

779+000

778+000