

PLAN

SCALE IN FEET

0 500 1,000 1,500



641+000 GIWW 640+000 639+000 638+000 637+000 636+000 635+000 634+000 633+000 632+000 631+000 630+000 629+000 628+000 627+000 626+000

GULF INTRACOASTAL WATERWAY

PLACEMENT AREA NO. 118


PLACEMENT AREA NO. 117

STA 625+800 (GIWW)  
STA 70+148.53 (R/W)  
X = 2,838,168.1000  
Y = 231,875.9200  
LAT. 28.4456  
LON. 90.3918

GIWW 72



PLAN  
0 500 1,000 1,500  
SCALE IN FEET



GULF INTRACOASTAL WATERWAY

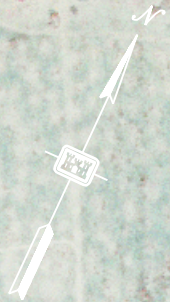
BAUER DREDGING CO.  
CHANNEL & BASIN

BAUER DREDGING CO.  
CHANNEL

PLACEMENT AREA NO. 118



PLAN  
0 500 1,000 1,500  
SCALE IN FEET



R W A Y


G U L F

PLACEMENT AREA NO. 119

FERRY CHANNEL TO MAJAGOROD ISLAND



PLAN  
0 500 1,000 1,500  
SCALE IN FEET



GULF INTRACOASTAL WATERWAY

684+000 683+000

682+000 681+000

680+000 679+000

678+000 677+000

676+000 675+000

674+000 673+000

672+000 671+000

670+000 669+000

PLACEMENT AREA NO. 119

PLACEMENT AREA NO. 119



PLAN  
0 500 1,000 1,500  
SCALE IN FEET



699+000 698+000 697+000 696+000 695+000 694+000 693+000 692+000 691+000 690+000 689+000 688+000 687+000 686+000 685+000 684+000

GULF INTRACOASTAL WATERWAY

PLACEMENT AREA NO. 120

PLACEMENT AREA NO. 119

ALCOA MINING CO CHANNEL

P.I. STA 685+600.00

P.C. STA 684+699.00



PLAN  
0 500 1,000 1,500  
SCALE IN FEET



712+000 711+000 710+000 709+000 708+000 **GULF INTRACOASTAL WATERWAY** 707+000 706+000 705+000 704+000 703+000 702+000 701+000 700+000 699+000 698+000 697+000

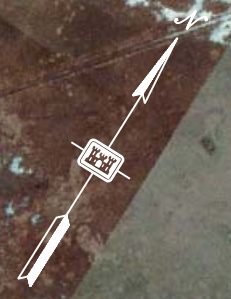
PLACEMENT AREA NO. 120

P.T. STA. 701+04.98

P.C. STA. 701+58.24



PLAN  
0 500 1,000  
SCALE IN FEET



INTRACOASTAL WATERWAY

PLACEMENT AREA NO. 121A

ABANDONED LEVEE NO. 121

PRIVATE CHANNEL



