



PLACEMENT AREA NO. 9

GULF INTRACOASTAL WATERWAY

PA No. 1

A No. 2

CURVE No. 2

P.C. STA. 84+87.00

P.C. STA. 10+71.22

P.T. STA. 17+97.35 (fwd)
P.T. STA. 22+102.35 (bk)

36+00

P.C. STA. 31+09.80

18+00
6+65
10+00

50+00

40+00

30+00

20+00

0+00

P.T. STA. 17+

CURVE NO. 1

P.C. STA. 1+30.32 (fwd) =
STA. 326+24.47 (bk)

CURVE NO. 7

P.T. STA. 317+114

P.C. STA. 279+58.8 (fwd) =
P.C. STA. 279+12.8 (bk)

290+00


280+00

270+00



GIWW 1

PLAN
0 500 1,000 1,500
SCALE IN FEET



P.T. STA. 213+85.85

P.C. STA. 198+27.34

CURVE No. 3

PA No. 2

CURVE No. 2

PA No. 3

P.T. STA. 118+31.11

GIWW 2

PLAN
0 500 1,000 1,500
SCALE IN FEET




GIWW 3

PLAN
0 500 1,000 1,500
SCALE IN FEET



PLAN



PLAN
0 500 1,000 1,500
SCALE IN FEET



NOTE:
DREDGE MATERIAL SHALL NOT BE
DEPOSITED OR ALLOWED TO FLOW
ONTO ROAD OR FENCE.

DISPOSAL AREA No. 14

DISPOSAL AREA No. 13

DISPOSAL AREA No. 13

P.T. STA. 815+51.75

P.C. STA. 185+10.20

CURVE No. 3

GULF INTRACOASTAL WATERWAY

PLAN
0 500 1,000 1,500
SCALE IN FEET



DISPOSAL AREA No. 17

DISPOSAL AREA No. 16

DISPOSAL AREA No. 15

GULF INTRACOASTAL WATERWAY

P.T. STA. 909+38.08

CURVE No. 4

P.C. STA. 889+44.17

GIWW

NO BACK LIMIT AT OWNERS REQUEST

NOT DREDGED ON TO

DISPOSAL

GU

PLAN
0 500 1,000 1,500
SCALE IN FEET



DISPOSAL AREA
No. 19

1140+00
1130+00
1120+00

1110+00

1100+00

1090+00

1080+00

1070+00

1060+00

1050+00

1040+00

1030+00

1020+00

1010+00

1000+00

990+00

DISPOSAL AREA
No. 17

DISPOSAL AREA
No. 18

BE DEPOSITED
ANCE LINE.

PLAN
0 500 1,000 1,500
SCALE IN FEET



GULF INTRACOASTAL WATERWAY

1290+00

1280+00

1270+00

1260+00

1250+00

1240+00

1230+00

1220+00

1210+00

1200+00

1190+00

1180+00

1170+00

1160+00

1150+00

1140+00

DISPOSAL AREA No. 19

NOTE:
NO BACK LIMIT AT OWNERS REQUEST

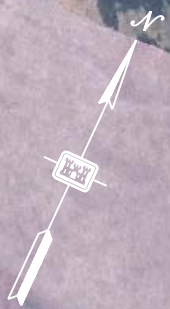
DISPOSAL AREA No. 20

DISPOSAL AREA No. 20

DREDGED MATERIAL SHALL NOT BE DEPOSITED OR ALLOWED TO FLOW ON TO FENCE LINE.

NOTE:
NO BACK LIMIT AT OWNERS REQUEST

PLAN
0 500 1,000 1,500
SCALE IN FEET



1440+00

1430+00

1420+00

1410+00

1400+00

1390+00

1380+00

1370+00

1360+00

1350+00

1340+00

1330+00

1320+00

1310+00

1300+00

1290+00

DISPOSAL AREA
No. 23

DISPOSAL AREA
No. 22

DISPOSAL AREA
No. 21

DISPOSAL AREA
No. 20

GULF INTRACOASTAL WATERWAY

DREDGED MATERIAL SHALL NOT BE DEPOSITED
OR ALLOWED TO FLOW INTO EXISTING DITCH

PLAN
0 500 1,000 1,500
SCALE IN FEET



