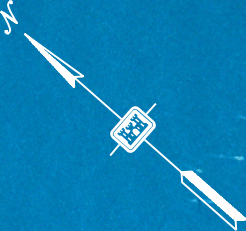


PLAN

SCALE IN FEET



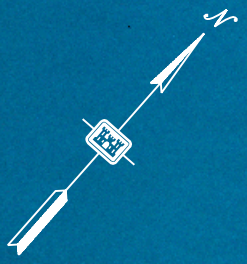


X = 3,195,288.425
Y = 406,862.307

30+00 20+00 10+00 0+00 -10+00 -20+00 -30+00 -40+00 -50+00 -60+00 -70+00 -80+00 -90+00 -100+00 -110+00 -120+00

PLAN
0 500 1,000 1,500
SCALE IN FEET

Freeport 2



$X = 3,186,340.366$
 $Y = 398,134.056$


$X = 3,189,482.534$
 $Y = 394,912.755$

STA. -133+00

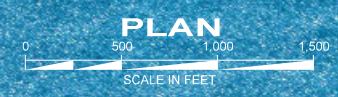
STA. -178+00

$X = 3,198,430.593$
 $Y = 403,641.000$

-120+00
-130+00
-140+00
-150+00
-160+00
-170+00
-180+00
-190+00
-200+00
-210+00



Freeport 3



PLAN



EAST BAY - BRIDGE OVER HIGHWAY FLOOD PROTECTION LEVEE

DISPOSAL AREA NO. 1

HIGH MOUND

HIGH MOUND

HIGH MOUND

DISPOSAL AREA NO. 7


HIGH MOUND

SOUTH STORM LEVEE

Freeport 4



PLAN





PORT OF FREEPORT
PLACEMENT AREA No. 2 & 3

SEAWAY PLACEMENT AREA
PORT OF FREEPORT

PORT
REA No. 85

