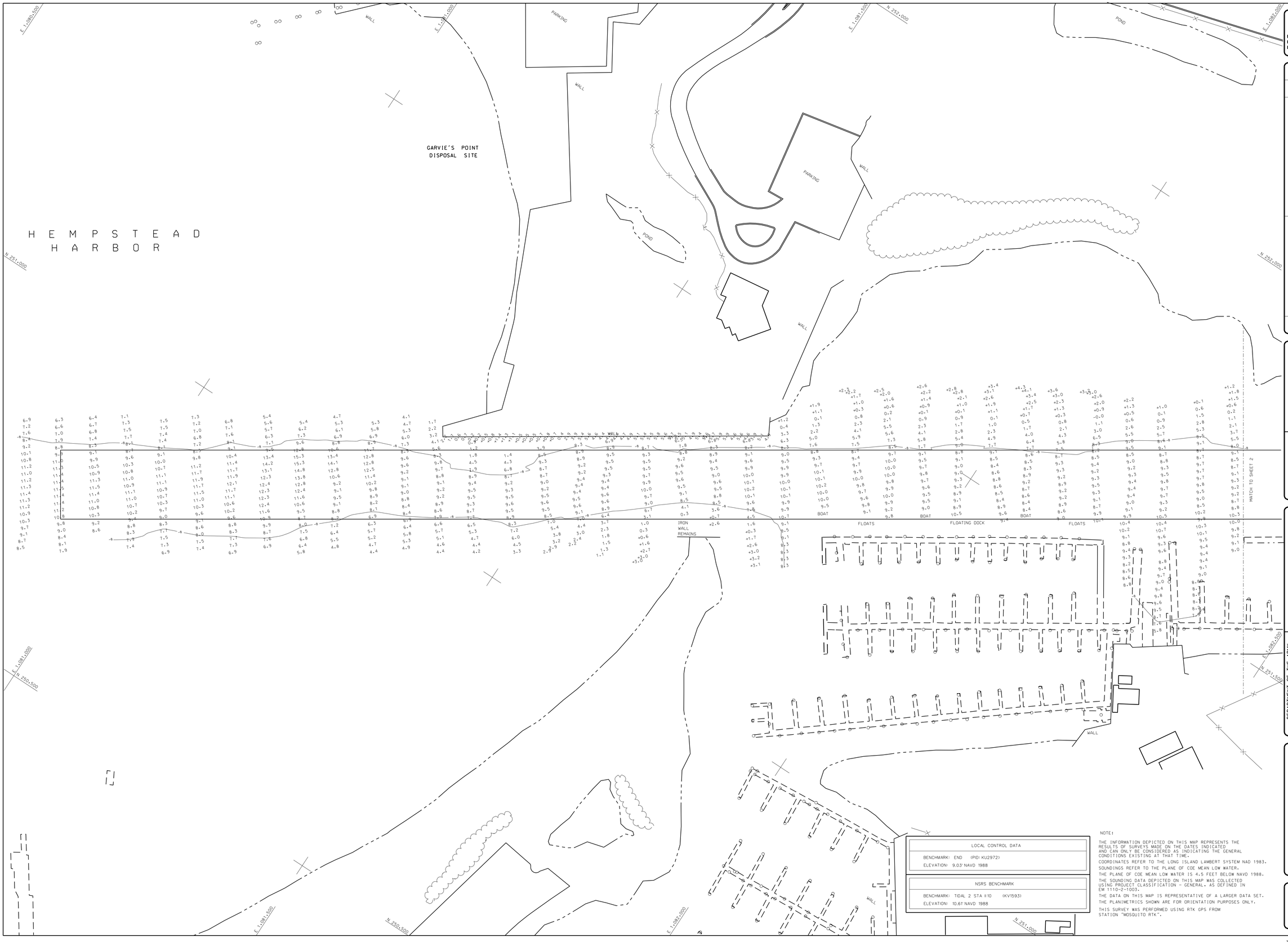

US ARMY CORPS OF ENGINEERS NEW YORK DISTRICT

DATES OF SURVEY: 22-30 AUG & 05 SEPT 2012

FILE NO.: 31
REQUEST NO.: 3860A

SCALE: ONE INCH = 50 FEET

FIELD BOOKS: N/A

APPROVED: D. SMAIN — FIELD SUPERVISOR
APPROVED: M. FORTE — CIVIL ENGINEERING TECHNICIAN
APPROVED: D. CLARKE — LEAD SURVEYOR
APPROVED: F. POSTIGLIONE — CHIEF OF SURVEY
DATE: 10 SEPT 2012

DEPARTMENT OF THE ARMY
NEW YORK DISTRICT
CORPS OF ENGINEERS
NEW YORK, NEW YORK 10278

OPERATIONS DIVISION
SURVEY SECTION
CENAN-OP-S

GLEN COVE CREEK, NEW YORK

CONDITION SURVEY

VH-101

SHEET 1 OF 3

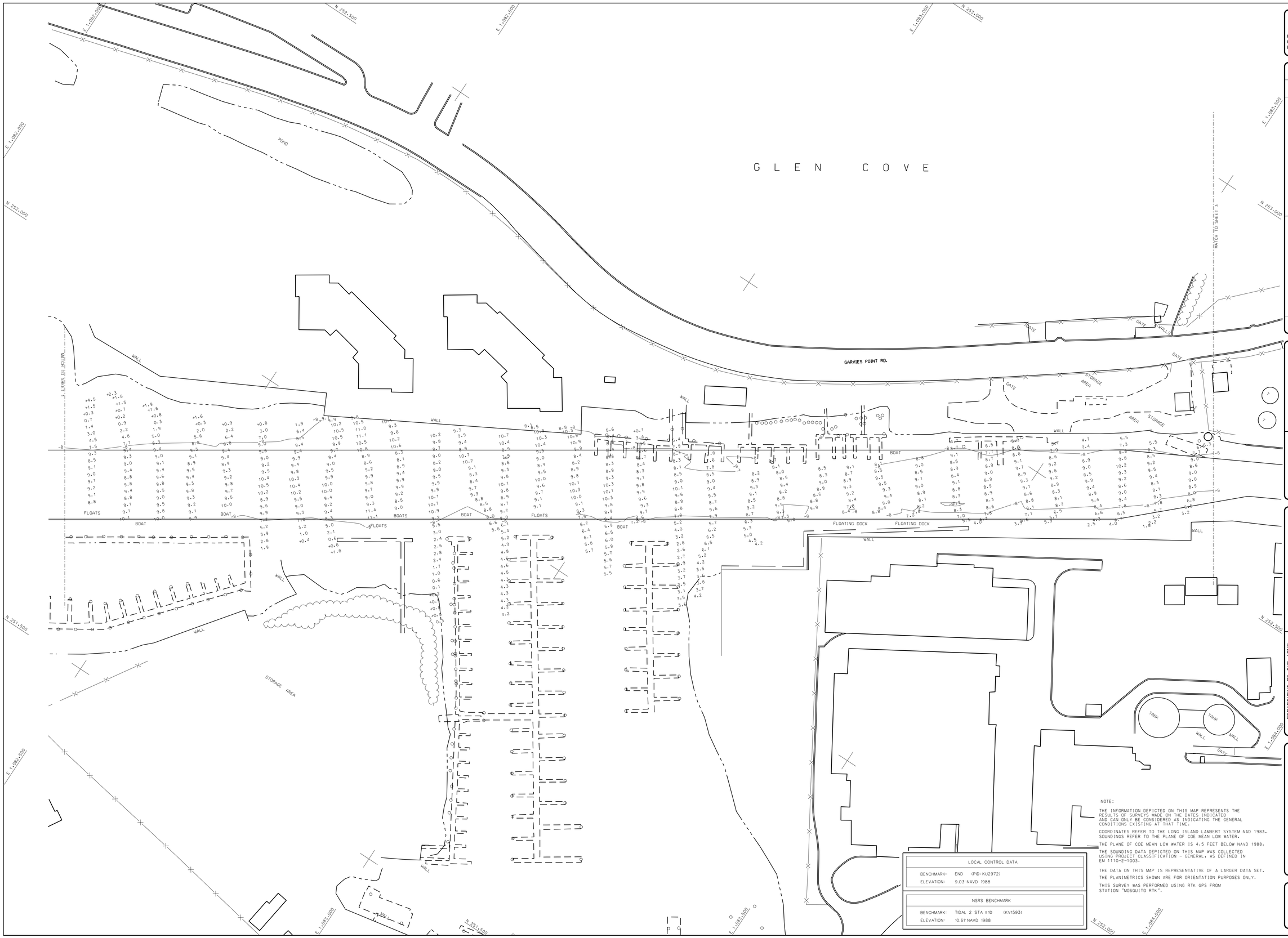

US ARMY CORPS OF ENGINEERS NEW YORK DISTRICT

DATES OF SURVEY: 27-30 AUG & 05 SEPT 2012

FILE NO.: 31
REQUEST NO.: 3860A

SCALE: ONE INCH = 50 FEET

FIELD BOOKS: N/A

APPROVED: D. SMALIN — FIELD CARTOGRAPHER
APPROVED: M. FORTE — SITE ENGINEERING TECHNICIAN
APPROVED: D. CLARKE — CHIEF CARTOGRAPHER
APPROVED: F. POSTIGLIONE — CHIEF OF SURVEY
DATE: 10 SEPT 2012

DEPARTMENT OF THE ARMY
NEW YORK DISTRICT
CORPS OF ENGINEERS
NEW YORK, NEW YORK 10278

OPERATIONS DIVISION
SURVEY SECTION
CENAN-OP-S

GLEN COVE CREEK, NEW YORK

CONDITION SURVEY

VH-102

SHEET 2 OF 3

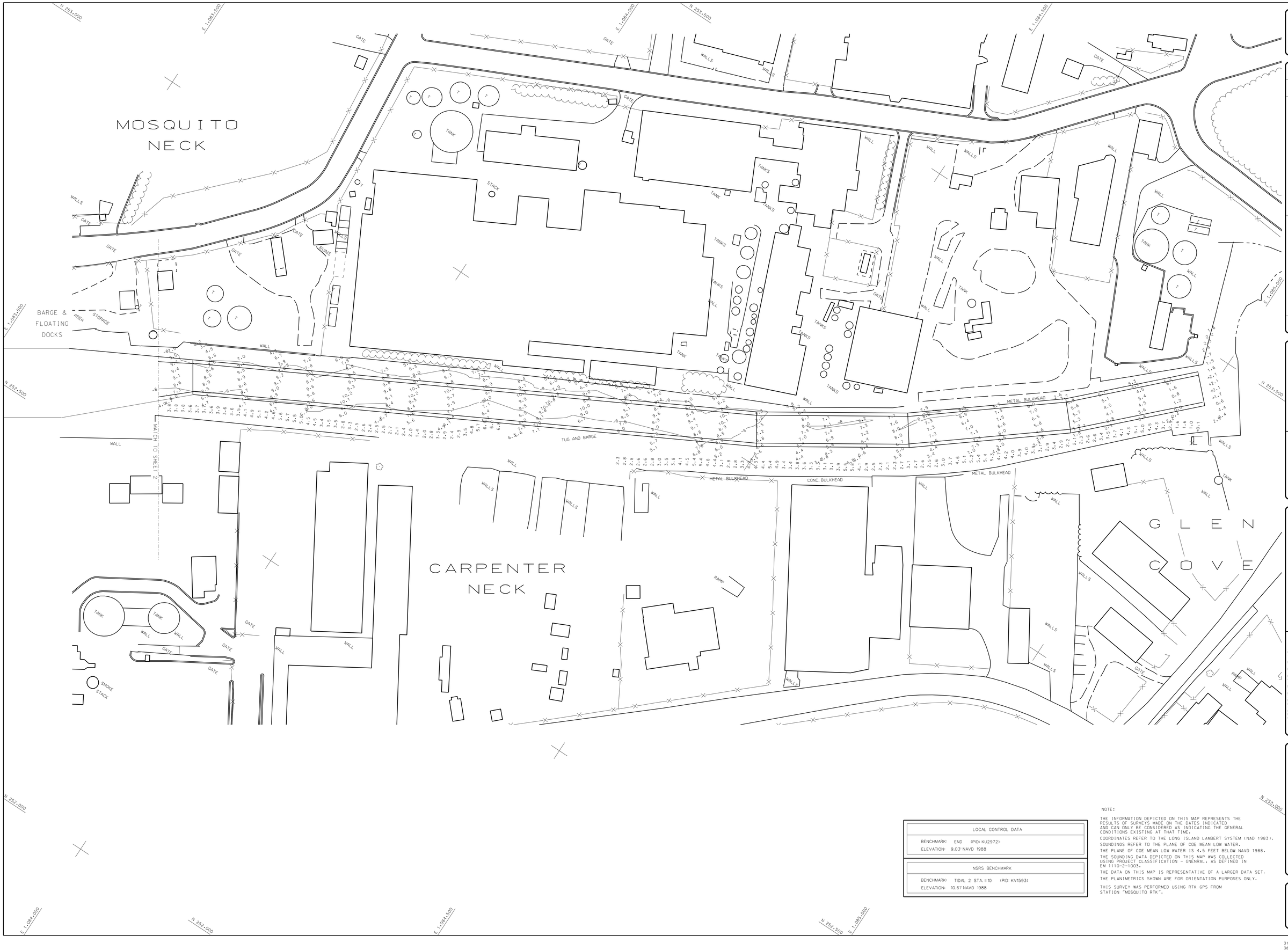

US ARMY CORPS OF ENGINEERS
NEW YORK DISTRICT

DATES OF SURVEY:
17-20 AUG & 05 SEPT 2012

FILE NO.: 31
REQUEST NO.: 3860A

SCALE:
ONE INCH = 50 FEET

FIELD BOOKS:
3K/A

APPROVED: D. SWAIN — FIELD CARTOGRAPHER
APPROVED: M. FORTE — CIVIL ENGINEERING TECHNICIAN
APPROVED: D. CLARKE — LEAD CARTOGRAPHER
APPROVED: F. POSTIGLIONE — CHIEF OF SURVEY
DATE: 10 SEPT 2012

DEPARTMENT OF THE ARMY
NEW YORK DISTRICT
CORPS OF ENGINEERS
NEW YORK, NEW YORK 10278

OPERATIONS DIVISION
SURVEY SECTION
CENAN-OP-S

GLEN COVE CREEK, NEW YORK

CONDITION SURVEY

VH-103

SHEET 3 OF 3

LOCAL CONTROL DATA	
BENCHMARK:	END (PID: KU2972)
ELEVATION:	9.03' NAVD 1988

NSRS BENCHMARK	
BENCHMARK:	TIDAL 2 STA. II 10 (PID: KV1593)
ELEVATION:	10.61' NAVD 1988

NOTE:

THE INFORMATION DEPICTED ON THIS MAP REPRESENTS THE RESULTS OF SURVEYS MADE ON THE DATES INDICATED AND CAN ONLY BE CONSIDERED AS INDICATING THE GENERAL CONDITIONS EXISTING AT THAT TIME.

COORDINATES REFER TO THE LONG ISLAND LAMBERT SYSTEM (NAD 1983).

SOUNDINGS REFER TO THE PLANE OF COE MEAN LOW WATER.

THE PLANE OF COE MEAN LOW WATER IS 4.5 FEET BELOW NAVD 1988.

THE SOUNDING DATA DEPICTED ON THIS MAP WAS COLLECTED USING PROJECT CLASSIFICATION - GNENRAL. AS DEFINED IN EM 1110-2-1003.

THE DATA ON THIS MAP IS REPRESENTATIVE OF A LARGER DATA SET.

THE PLANIMETRICS SHOWN ARE FOR ORIENTATION PURPOSES ONLY.

THIS SURVEY WAS PERFORMED USING RTK GPS FROM STATION "MOSQUITO RTK".