

## Directions

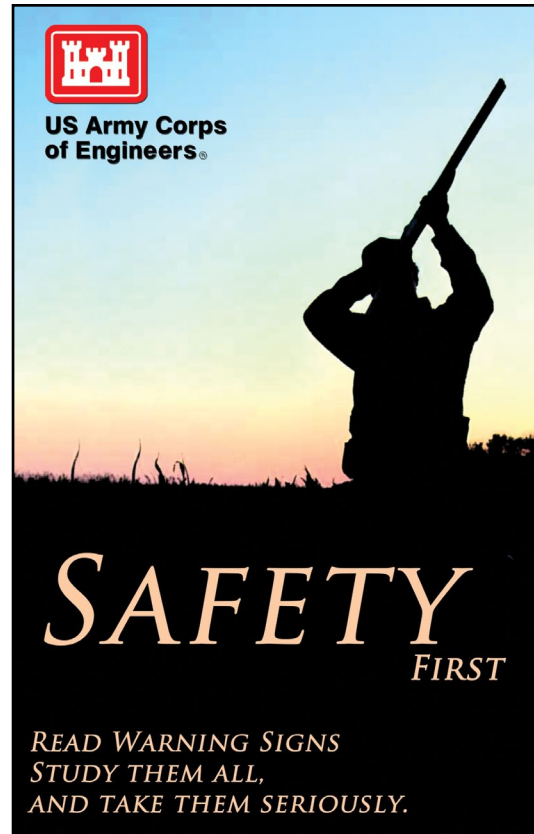
From state Highway 127, travel east on Lower Deadman Road for 1.2 miles. A small pullout is available for parking directly across the road from the gate. Located at Snake River Mile 83 on the south shoreline of Lake Bryan.

## Site Information

Approximately 347 acres, fishing, hunting, bird watching and wildlife viewing. Vault toilet, and boat ramp are available at the nearby Port of Garfield Boat Ramp (behind the grain elevators at milepost 9 on Highway 127).

## Rules and Regulations

- Rules and regulations under Title 36 apply on all Corps lands
- All Washington state hunting and fishing regulations are applicable
- Authorized vehicles only; no ATVs
- Target, clay pigeon shooting and “plinking” are prohibited
- Pick up your litter when you leave ~ Pack It In, Pack It Out
- Be aware that other visitors may be using hunting areas for different recreational activities
- Open fires are prohibited
- Camping is not allowed in habitat management area
- Visitors are responsible for recognizing private land boundaries



## Contact Information

Natural Resources Management Office  
Lower Granite Lock and Dam  
U.S. Army Corps of Engineers  
100 Fair Street  
Clarkston, WA 99403

**Phone:** 509-751-0240

**E-mail:** [corpsoutdoors@usace.army.mil](mailto:corpsoutdoors@usace.army.mil)


**Website:** [www.nww.usace.army.mil](http://www.nww.usace.army.mil)

**Dam-crossing information:**  
888-DAM-INFO (888-326-4636)

 [www.facebook.com/wallawallausace](http://www.facebook.com/wallawallausace)



**US Army Corps  
of Engineers®**

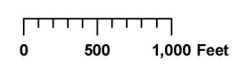




## Lower Deadman Habitat Management Unit



- |  |   |  |   |
|--|---|--|---|
|  Gate |  Kiosk   |  River Mile |  HMU Boundary    |
|  Dock |  Parking |  Restroom   |  Restricted Area |



Lon: -117.78 Lat: 46.61