

Directions


Travel 19 miles east of Burbank, Wash., on Highway 124, then 6 miles north on Rice Road. Located at Snake River Mile 25 on the south riverbank of Lake Sacajawea.

Site Information

Approximately 247 acres, day-use area, fishing, hiking, hunting (shotgun and archery only), bird watching and wildlife viewing.

Rules and Regulations

- Rules and regulations under Title 36 apply on all Corps lands
- All Washington state hunting and fishing regulations are applicable
- Be aware that other visitors may be using hunting areas for different recreational activities
- Authorized vehicles only
- Target, clay pigeon shooting and “plinking” are prohibited
- Pick up your litter when you leave ~ Pack It In, Pack It Out
- Camping and open fires are prohibited
- Park in designated parking areas
- Visitors are responsible for recognizing private land boundaries



Contact Information

Natural Resources Management Office
Ice Harbor Lock and Dam
U.S. Army Corps of Engineers
2339 Monument Drive
Burbank, WA 99323

Phone: 509-547-2048

E-mail: corpsoutdoors@usace.army.mil

Website: www.nww.usace.army.mil

Dam-crossing information:


888-DAM-INFO (888-326-4636)



www.facebook.com/wallawallausace



**US Army Corps
of Engineers®**

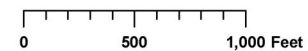




Hollebeke Habitat Management Unit

US Army Corps
of Engineers
Walla Walla District

- | | | | |
|--|---|--|---|
|  Gate |  Kiosk |  River Mile |  HMU Boundary |
|  Dock |  Parking |  Restroom |  Restricted Area |



Lon: -118.68 Lat: 46.38

SHOTGUN AND ARCHERY ONLY