

Directions


From the north side of the Snake River on state Highway 127, travel north for 0.5 miles. Shortly after crossing over the railroad tracks, turn east onto Central Ferry Road for 0.25 miles. Located at Snake River Mile 83.5 on the north riverbank of Lake Bryan.

Site Information

Approximately 564 acres, day-use area, fishing, hiking, hunting, bird watching and wildlife viewing. Toilets, camping and boat ramp are available at the Port of Garfield on the south side of the river.

Rules and Regulations

- Rules and regulations under Title 36 apply on all Corps lands
- All Washington state hunting and fishing regulations are applicable
- Shotgun and archery hunting only
- Authorized vehicles only; no ATVs
- Target, clay pigeon shooting and “plinking” are prohibited
- Pick up your litter when you leave ~ Pack It In, Pack It Out
- Be aware that other visitors may be using hunting areas for different recreational activities
- Open fires are prohibited
- Park in designated parking areas
- Camping is not allowed in habitat management area
- Visitors are responsible for recognizing private land boundaries
- Visitors are responsible for recognizing private land boundaries



Contact Information

Natural Resources Management Office
Lower Granite Lock and Dam
U.S. Army Corps of Engineers
100 Fair Street
Clarkston, WA 99403

Phone: 509-751-0240

E-mail: corpsoutdoors@usace.army.mil

Website: www.nww.usace.army.mil


Dam-crossing information:

888-DAM-INFO (888-326-4636)

 www.facebook.com/wallawallausace



US Army Corps
of Engineers®

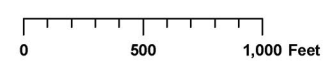




Central Ferry Habitat Management Unit



- Gate
- Ⓜ Dock
- ❓ Kiosk
- Ⓟ Parking
- + River Mile
- ♿ Restroom
- ▭ HMU Boundary
- ▨ Restricted Area



Lon: -117.8 Lat: 46.64

SHOTGUN AND ARCHERY ONLY

Snake River
+84