

## Directions

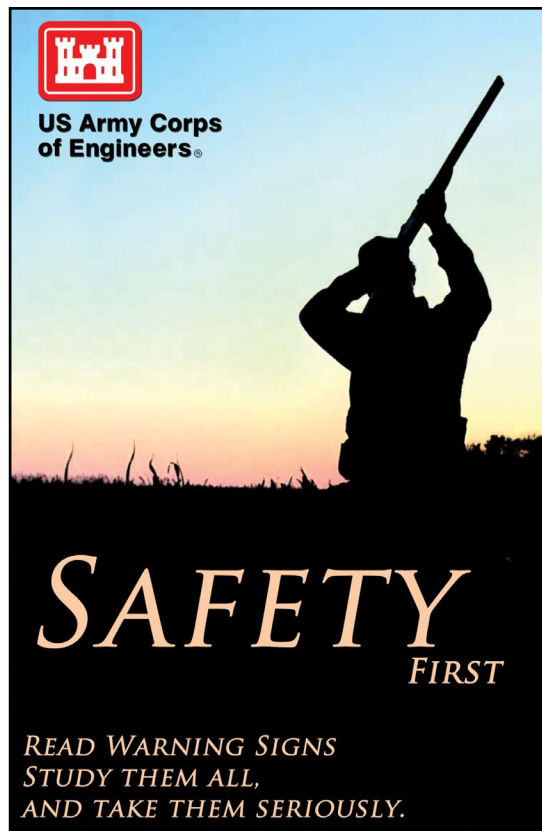
Travel 18 miles east of Burbank, Wash., on Highway 124, then 2 miles north on Fishhook Park Road. Located at Snake River Mile 18 on the south riverbank of Lake Sacajawea.

## Site Information

Approximately 217 acres, day-use area, fishing, hiking, hunting (shotgun and archery only), bird watching and wildlife viewing.

## Rules and Regulations

- Rules and regulations under Title 36 apply on all Corps lands
- All Washington state hunting and fishing regulations are applicable
- Be aware that other visitors may be using hunting areas for different recreational activities
- Authorized vehicles only
- Target, clay pigeon shooting and “plinking” are prohibited
- Pick up your litter when you leave ~ Pack It In, Pack It Out
- Open fires are prohibited
- Park in designated parking areas
- Visitors are responsible for recognizing private land boundaries



## Contact Information

Natural Resources Management Office  
Ice Harbor Lock and Dam  
U.S. Army Corps of Engineers  
2339 Monument Drive  
Burbank, WA 99323

**Phone:** 509-547-2048

**E-mail:** [corpsoutdoors@usace.army.mil](mailto:corpsoutdoors@usace.army.mil)


**Website:** [www.nww.usace.army.mil](http://www.nww.usace.army.mil)

**Dam-crossing information:**


888-DAM-INFO (888-326-4636)



[www.facebook.com/wallawallausace](http://www.facebook.com/wallawallausace)



US Army Corps  
of Engineers®

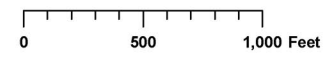




## Fishhook Habitat Management Unit

US Army Corps  
of Engineers  
Walla Walla District

- |      |         |            |                 |
|------|---------|------------|-----------------|
| Gate | Kiosk   | River Mile | HMU Boundary    |
| Dock | Parking | Restroom   | Restricted Area |



Lon: -118.76 Lat: 46.31

SHOTGUN AND ARCHERY ONLY