

Directions


Travel 11.1 miles east of Pasco, Wash., on Pasco Kahlotus Highway, then 0.5 miles south on West Herman Road. Located at Snake River Mile 15 on the north riverbank of Lake Sacajawea.

Site Information

Approximately 920 acres, day-use area, fishing, hiking, hunting (shotgun and archery only), primitive camping sites, vault toilet, bird watching and wildlife viewing, one-lane boat ramp (into Dalton Lake only).

Rules and Regulations

- Rules and regulations under Title 36 apply on all Corps lands
- All Washington state hunting and fishing regulations are applicable
- Be aware that other visitors may be using hunting areas for different recreational activities
- Authorized vehicles only
- Target, clay pigeon shooting and “plinking” are prohibited
- Pick up your litter when you leave ~ Pack It In, Pack It Out
- Open fires are prohibited
- Park in designated parking areas
- Camping is allowed only in parking lot and designated area
- Visitors are responsible for recognizing private land boundaries



Live to hunt
another day.

Think
SAFETY!

Contact Information

Natural Resources Management Office
Ice Harbor Lock and Dam
U.S. Army Corps of Engineers
2339 Monument Drive
Burbank, WA 99323

Phone: 509-547-2048

E-mail: corpsoutdoors@usace.army.mil

Website: www.nww.usace.army.mil


Dam-crossing information:

888-DAM-INFO (888-326-4636)

 www.facebook.com/wallawallausace



**US Army Corps
of Engineers®**

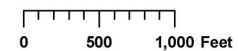




Big Flat Habitat Management Unit

US Army Corps of Engineers
Walla Walla District

- | | | | |
|--|---|--|---|
|  Gate |  Kiosk |  River Mile |  HMU Boundary |
|  Dock |  Parking |  Restroom |  Restricted Area |



Lon: -118.79 Lat: 46.3

SHOTGUN AND ARCHERY ONLY