

Directions (boat access only)

Located at Snake River Mile 55 on the north riverbank of Lake West.

From Lower Monumental Dam (Franklin County): Boat upriver 13.5 miles.


From Lyons Ferry Marina (Columbia County): Boat down river 4 miles.

Site Information

Approximately 295 acres, day-use area, fishing, hiking, hunting, bird watching and wildlife viewing.

Rules and Regulations

- Rules and regulations under Title 36 apply on all Corps lands
- All Washington state hunting and fishing regulations are applicable
- Be aware that other visitors may be using hunting areas for different recreational activities
- Authorized vehicles only
- Target, clay pigeon shooting and “plinking” are prohibited
- Pick up your litter when you leave ~ Pack It In, Pack It Out
- Open fires are prohibited
- Camping is prohibited
- Visitors are responsible for recognizing private land boundaries



Contact Information

Natural Resources Management Office
Ice Harbor Lock and Dam
U.S. Army Corps of Engineers
2339 Monument Drive
Burbank, WA 99323

Phone: 509-547-2048

E-mail: corpsoutdoors@usace.army.mil

Website: www.nwww.usace.army.mil


Dam-crossing information:

888-DAM-INFO (888-326-4636)

 www.facebook.com/wallawallausace



US Army Corps
of Engineers®

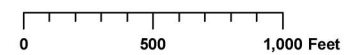




55 Mile Habitat Management Unit

US Army Corps
of Engineers
Walla Walla District

- | | | | |
|--|---|--|---|
|  Gate |  Kiosk |  River Mile |  HMU Boundary |
|  Dock |  Parking |  Restroom |  Restricted Area |



Lon: -118.29 Lat: 46.6

BOAT ACCESS ONLY